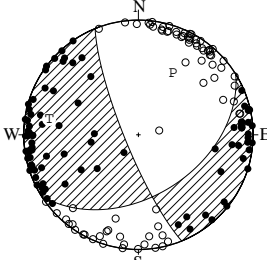


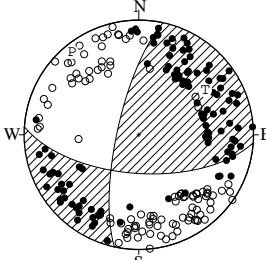
NODAL PLANE SOLUTIONS FOR EARTHQUAKES IN JULY, 2011

01 JUL. 2011 14:22:09.8
IYONADA SETONAIKAI
33°23.4'N 132°13.7'E
H: 46KM M:3.9



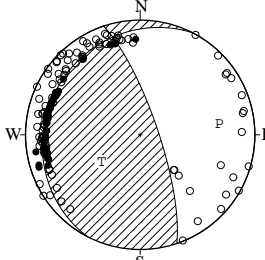
STR DIP SLIP AZM PLG
NP1 58° 45' -14° P 29° 38'
NP2 158° 80' -135° T 280° 22'
N:170 SCORE 98% N 167° 44'

02 JUL. 2011 07:28:43.1
CENTRAL NAGANO PREF
36°11.7'N 137°58.4'E
H: 4KM M:3.9



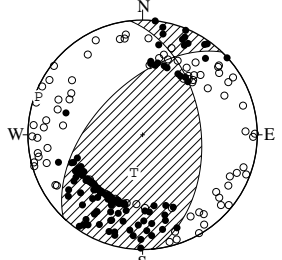
STR DIP SLIP AZM PLG
NP1 94° 62' 163° P 321° 8'
NP2 192° 75' 29° T 56° 31'
N:219 SCORE 93% N 218° 58'

02 JUL. 2011 19:33:54.5
NEAR CHOSHI CITY
35°33.9'N 141°01.1'E
H: 37KM M:3.9



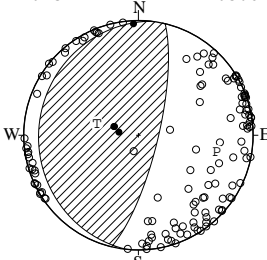
STR DIP SLIP AZM PLG
NP1 207° 18' 134° P 82° 31'
NP2 341° 77' 77° T 235° 56'
N:162 SCORE 84% N 344° 13'

03 JUL. 2011 02:11:00.6
WESTERN FUKUSHIMA PREF
37°40.5'N 139°55.8'E
H: 9KM M:3.8



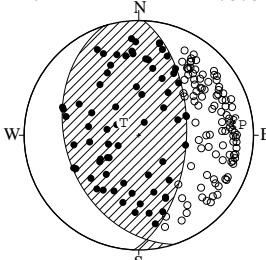
STR DIP SLIP AZM PLG
NP1 354° 48' 51° P 290° 4'
NP2 224° 55' 125° T 193° 62'
N:197 SCORE 91% N 22° 28'

03 JUL. 2011 04:40:54.7
NEAR CHOSHI CITY
35°44.9'N 140°42.2'E
H: 51KM M:3.6



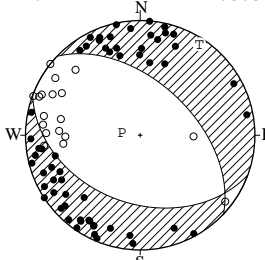
STR DIP SLIP AZM PLG
NP1 186° 14' 83° P 102° 31'
NP2 14° 76' 92° T 286° 59'
N:139 SCORE 99% N 193° 2'

03 JUL. 2011 09:01:04.4
SW IBARAKI PREF
36°01.7'N 139°47.2'E
H: 77KM M:3.5



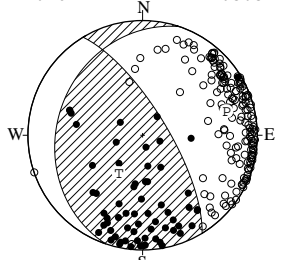
STR DIP SLIP AZM PLG
NP1 162° 36' 73° P 84° 10'
NP2 2° 56' 102° T 309° 76'
N:172 SCORE 99% N 176° 10'

03 JUL. 2011 10:03:13.9
EASTERN FUKUSHIMA PREF
36°59.6'N 140°40.3'E
H: 11KM M:3.5



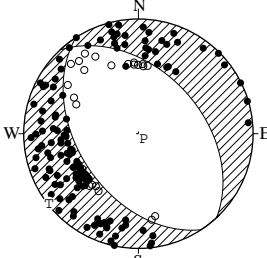
STR DIP SLIP AZM PLG
NP1 110° 40' -108° P 277° 77'
NP2 313° 52' -75° T 33° 6'
N:78 SCORE 99% N 124° 12'

04 JUL. 2011 01:47:59.1
SOUTHERN IBARAKI PREF
35°54.5'N 140°07.8'E
H: 61KM M:3.3



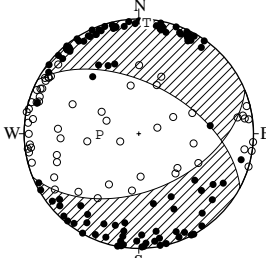
STR DIP SLIP AZM PLG
NP1 199° 26' 137° P 74° 25'
NP2 329° 72' 70° T 212° 58'
N:231 SCORE 98% N 335° 19'

04 JUL. 2011 02:29:39.7
MID FUKUSHIMA PREF
36°59.4'N 140°30.5'E
H: 5KM M:3.7



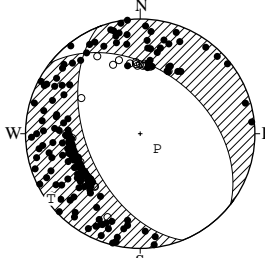
STR DIP SLIP AZM PLG
NP1 317° 44' -97° P 134° 85'
NP2 147° 46' -83° T 232° 1'
N:162 SCORE 96% N 322° 5'

04 JUL. 2011 11:07:11.8
CENTRAL WAKAYAMA PREF
33°55.8'N 135°32.8'E
H: 46KM M:4.1



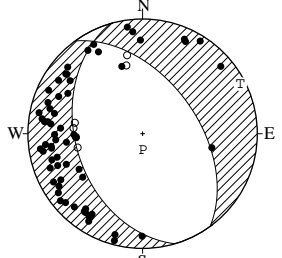
STR DIP SLIP AZM PLG
NP1 68° 49' -128° P 268° 62'
NP2 298° 54' -55° T 4° 3'
N:165 SCORE 96% N 96° 28'

04 JUL. 2011 19:59:57.1
MID FUKUSHIMA PREF
36°59.3'N 140°30.4'E
H: 6KM M:4.4



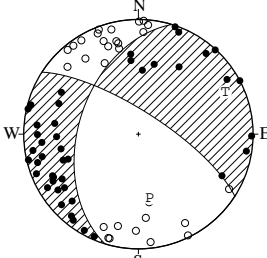
STR DIP SLIP AZM PLG
NP1 308° 43' -113° P 131° 74'
NP2 158° 51' -70° T 234° 4'
N:214 SCORE 96% N 325° 16'

04 JUL. 2011 23:44:44.5
NORTHERN IBARAKI PREF
36°47.2'N 140°37.3'E
H: 4KM M:3.2



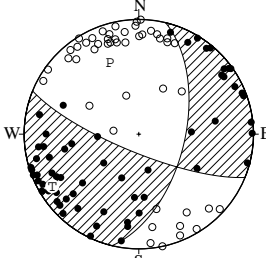
STR DIP SLIP AZM PLG
NP1 164° 41' -75° P 179° 79'
NP2 324° 51' -103° T 63° 5'
N:69 SCORE 94% N 332° 10'

04 JUL. 2011 23:53:54.7
MID FUKUSHIMA PREF
37°06.0'N 140°35.6'E
H: 12KM M:3.4



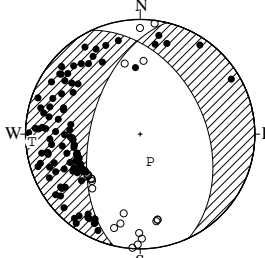
STR DIP SLIP AZM PLG
NP1 197° 47' -22° P 170° 43'
NP2 303° 74' -134° T 64° 17'
N:73 SCORE 100% N 318° 42'

05 JUL. 2011 11:46:01.6
MIKAWA BAY REGION
34°47.8'N 137°20.2'E
H: 33KM M:3.0



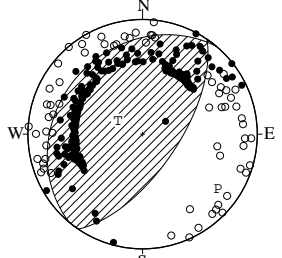
STR DIP SLIP AZM PLG
NP1 13° 57' -16° P 338° 33'
NP2 112° 77' -146° T 239° 13'
N:107 SCORE 98% N 131° 54'

05 JUL. 2011 16:51:59.8
NORTHERN IBARAKI PREF
36°50.0'N 140°34.2'E
H: 4KM M:4.0



STR DIP SLIP AZM PLG
NP1 335° 43' -120° P 160° 69'
NP2 193° 54' -65° T 266° 6'
N:123 SCORE 98% N 358° 20'

05 JUL. 2011 19:18:43.4
CENTRAL WAKAYAMA PREF
33°59.4'N 135°14.0'E
H: 7KM M:5.5



STR DIP SLIP AZM PLG
NP1 220° 25' 95° P 126° 20'
NP2 34° 65' 88° T 299° 70'
N:275 SCORE 95% N 35° 2'

EQUAL AREA PROJECTION , LOWER HEMISPHERE.

AZM:AZIMUTH OF PRESSURE(P),TENSION(T),NULL(N)-AXIS , MEASURED CLOCKWISE FROM NORTH.

PLG:PLUNGE OF P,T,N-AXIS , MEASURED DOWN FROM THE HORIZONTAL PLANE.

STR:STRIKE OF NODAL PLANE (NP1,NP2) , MEASURED CLOCKWISE FROM NORTH.

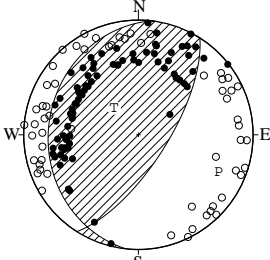
DIP:DIP OF NODAL PLANE , MEASURED DOWN FROM THE HORIZONTAL PLANE.

SLIP:SLIP DIRECTION OF THE HANGING WALL RELATIVE TO THE FOOT WALL , MEASURED COUNTERCLOCKWISE FROM THE STRIKE DIRECTION.

N:DATA NUMBER.

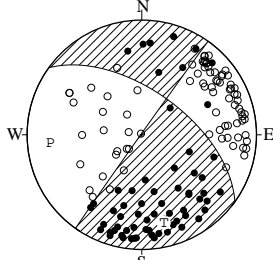
SCORE:RATIO OF THE CONSISTENT DATA NUMBER TO THE TOTAL DATA NUMBER.

05 JUL. 2011 19:34:55.6
CENTRAL WAKAYAMA PREF
33°59.7'N 135°14.5'E
H: 7KM M:4.5



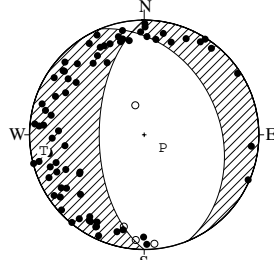
STR DIP SLIP AZM PLG
NP1 186° 22' 66° P 115° 24'
NP2 32° 70' 100° T 318° 64'
N:142 SCORE 93% N 209° 9'

05 JUL. 2011 23:37:41.6
SW IBARAKI PREF
36°07.1'N 139°58.9'E
H: 67KM M:3.3



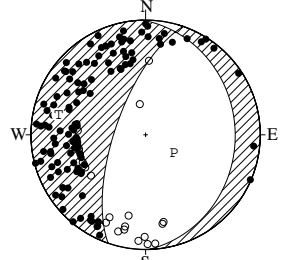
STR DIP SLIP AZM PLG
NP1 306° 59' 1° P 265° 21'
NP2 215° 89' 149° T 166° 22'
N:146 SCORE 96% N 34° 59'

06 JUL. 2011 18:29:45.7
NORTHERN IBARAKI PREF
36°48.9'N 140°34.0'E
H: 6KM M:3.2



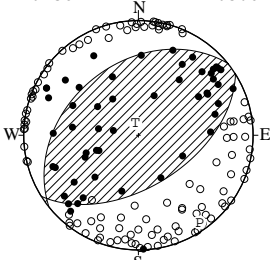
STR DIP SLIP AZM PLG
NP1 337° 34' -109° P 124° 74'
NP2 180° 58' -77° T 261° 12'
N:80 SCORE 96% N 353° 11'

07 JUL. 2011 03:50:48.2
NORTHERN IBARAKI PREF
36°48.9'N 140°34.2'E
H: 6KM M:3.6



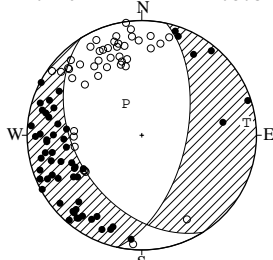
STR DIP SLIP AZM PLG
NP1 359° 23' -109° P 123° 66'
NP2 199° 68' -82° T 283° 23'
N:141 SCORE 95% N 16° 7'

07 JUL. 2011 12:00:49.9
SW IBARAKI PREF
36°08.0'N 139°50.1'E
H: 50KM M:3.6



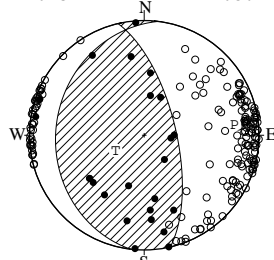
STR DIP SLIP AZM PLG
NP1 231° 37' 85° P 145° 8'
NP2 58° 53' 94° T 346° 81'
N:162 SCORE 94% N 235° 3'

07 JUL. 2011 15:48:07.2
NORTHERN IBARAKI PREF
36°42.2'N 140°38.2'E
H: 6KM M:3.5



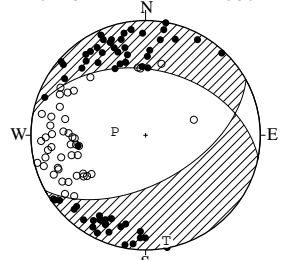
STR DIP SLIP AZM PLG
NP1 148° 41' -127° P 333° 65'
NP2 12° 58' -62° T 83° 9'
N:100 SCORE 96% N 177° 23'

07 JUL. 2011 19:05:58.3
KUJUKURI COAST BOSO PEN
35°24.3'N 140°23.1'E
H: 57KM M:3.4



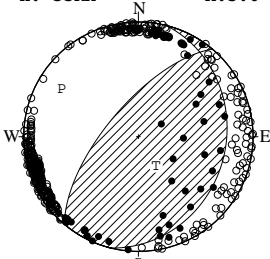
STR DIP SLIP AZM PLG
NP1 187° 24' 109° P 83° 22'
NP2 347° 67' 82° T 242° 67'
N:200 SCORE 99% N 350° 7'

08 JUL. 2011 03:34:43.5
EASTERN FUKUSHIMA PREF
37°00.2'N 140°37.3'E
H: 5KM M:3.4



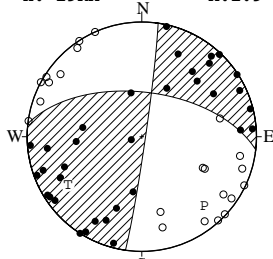
STR DIP SLIP AZM PLG
NP1 281° 42' -58° P 277° 68'
NP2 61° 55' -115° T 169° 7'
N:106 SCORE 97% N 76° 21'

08 JUL. 2011 03:35:41.8
E OFF FUKUSHIMA PREF
37°05.8'N 141°07.7'E
H: 55KM M:5.6



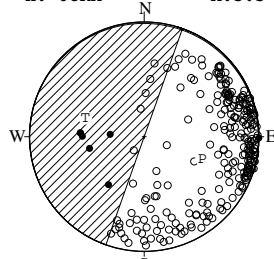
STR DIP SLIP AZM PLG
NP1 14° 25' 66° P 302° 22'
NP2 220° 68' 101° T 149° 66'
N:446 SCORE 93% N 36° 10'

08 JUL. 2011 04:18:09.8
CENTRAL SHIZUOKA PREF
35°13.4'N 138°23.7'E
H: 19KM M:1.9



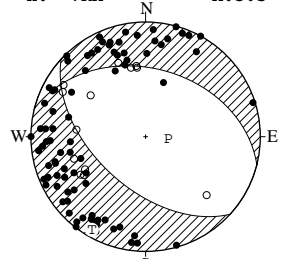
STR DIP SLIP AZM PLG
NP1 277° 58' 177° P 138° 20'
NP2 8° 87' 32° T 237° 24'
N:57 SCORE 100% N 12° 58'

08 JUL. 2011 06:10:52.4
NORTHERN CHIBA PREF
35°44.3'N 140°12.6'E
H: 68KM M:3.3



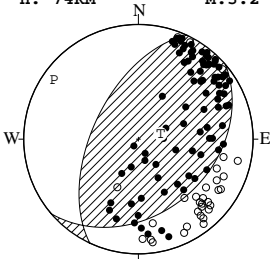
STR DIP SLIP AZM PLG
NP1 290° 1' 179° P 111° 45'
NP2 20° 90' 90° T 288° 45'
N:247 SCORE 98% N 20° 1'

08 JUL. 2011 15:49:23.9
EASTERN FUKUSHIMA PREF
36°55.6'N 140°40.4'E
H: 7KM M:3.5



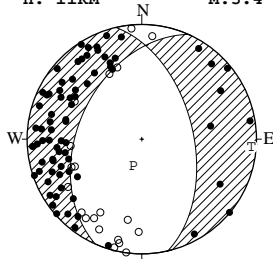
STR DIP SLIP AZM PLG
NP1 284° 40' -113° P 94° 74'
NP2 133° 54' -72° T 210° 7'
N:99 SCORE 91% N 302° 14'

09 JUL. 2011 02:27:27.5
NORTHERN MIYAGI PREF
38°52.2'N 141°35.7'E
H: 74KM M:3.2



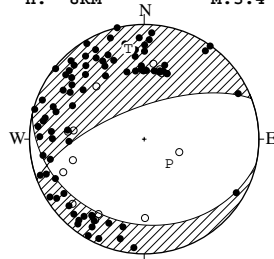
STR DIP SLIP AZM PLG
NP1 49° 36' 110° P 305° 70'
NP2 205° 57' 76° T 77° 74'
N:119 SCORE 93% N 213° 12'

09 JUL. 2011 02:37:07.7
EASTERN FUKUSHIMA PREF
36°54.0'N 140°47.3'E
H: 11KM M:3.4



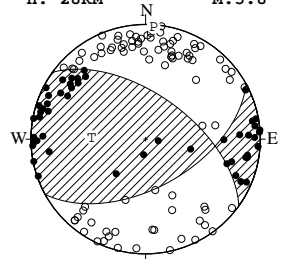
STR DIP SLIP AZM PLG
NP1 204° 43' -61° P 198° 70'
NP2 347° 53' -114° T 94° 5'
N:97 SCORE 95% N 2° 19'

09 JUL. 2011 18:43:39.1
EASTERN FUKUSHIMA PREF
37°05.5'N 140°50.2'E
H: 8KM M:3.4



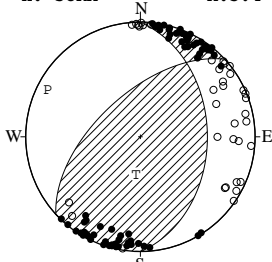
STR DIP SLIP AZM PLG
NP1 102° 27' -60° P 135° 65'
NP2 249° 67' -104° T 350° 21'
N:99 SCORE 90% N 255° 13'

10 JUL. 2011 05:58:00.6
CENTRAL SHIZUOKA PREF
34°54.5'N 138°14.6'E
H: 28KM M:3.8



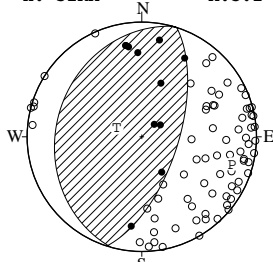
STR DIP SLIP AZM PLG
NP1 61° 55' 40° P 4° 2'
NP2 306° 58' 138° T 272° 51'
N:137 SCORE 100% N 96° 39'

10 JUL. 2011 07:44:21.2
 E OFF AOMORI PREF
 41°22.1'N 142°11.8'E
 H: 58KM M:3.4



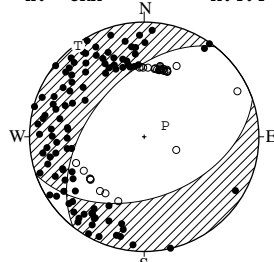
STR DIP SLIP AZM PLG
 NP1 0° 41' 50" P 297° 10'
 NP2 228° 59' 119" T 187° 63'
 N:105 SCORE 91% N 32° 25'

10 JUL. 2011 18:54:50.7
 NORTHERN IBARAKI PREF
 36°25.5'N 140°41.8'E
 H: 52KM M:3.2



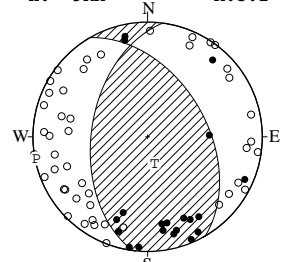
STR DIP SLIP AZM PLG
 NP1 195° 26' 88" P 107° 19'
 NP2 18° 64' 91" T 290° 71'
 N:83 SCORE 100% N 197° 1'

11 JUL. 2011 09:09:11.9
 EASTERN FUKUSHIMA PREF
 37°05.5'N 140°50.1'E
 H: 8KM M:4.4



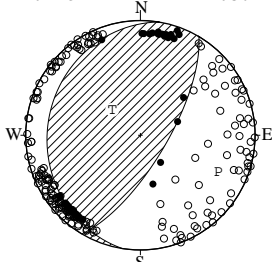
STR DIP SLIP AZM PLG
 NP1 71° 45' -66" P 61° 73'
 NP2 218° 49' -112" T 324° 2'
 N:135 SCORE 96% N 233° 17'

11 JUL. 2011 09:21:45.1
 WESTERN FUKUSHIMA PREF
 37°44.0'N 139°58.3'E
 H: 9KM M:3.2



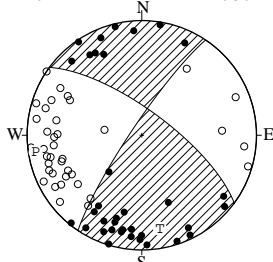
STR DIP SLIP AZM PLG
 NP1 330° 47' 62" P 259° 1'
 NP2 188° 49' 117" T 166° 70'
 N:66 SCORE 95% N 349° 20'

11 JUL. 2011 13:29:28.3
 E OFF IWATE PREF
 39°20.5'N 142°03.6'E
 H: 48KM M:5.1



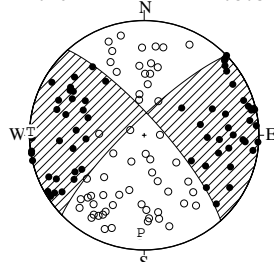
STR DIP SLIP AZM PLG
 NP1 189° 20' 70" P 115° 26'
 NP2 31° 71' 97" T 312° 7'
 N:235 SCORE 94% N 208° 7'

11 JUL. 2011 17:42:26.1
 NORTHERN IWATE PREF
 39°57.0'N 141°46.9'E
 H: 14KM M:3.4



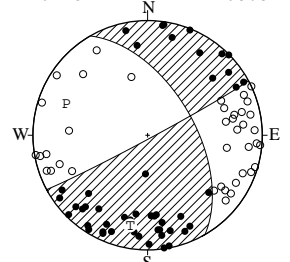
STR DIP SLIP AZM PLG
 NP1 306° 72' 8" P 261° 7'
 NP2 214° 82' 162" T 169° 18'
 N:73 SCORE 99% N 11° 71'

11 JUL. 2011 19:28:47.7
 SE GIFU PREF
 35°29.3'N 137°21.9'E
 H: 62KM M:3.5



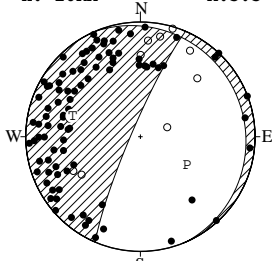
STR DIP SLIP AZM PLG
 NP1 318° 78' -169" P 182° 16'
 NP2 226° 79' -12" T 272° 1'
 N:125 SCORE 99% N 5° 74'

12 JUL. 2011 05:19:09.9
 SHIMANE HIROSHIMA BORDER
 34°50.1'N 132°54.4'E
 H: 18KM M:3.3



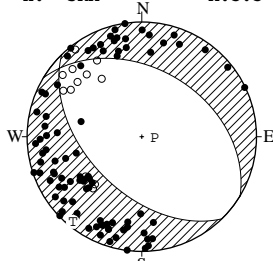
STR DIP SLIP AZM PLG
 NP1 330° 57' -3" P 291° 25'
 NP2 62° 87' -147" T 191° 21'
 N:87 SCORE 100% N 66° 56'

12 JUL. 2011 05:49:06.6
 NORTHERN IBARAKI PREF
 36°53.4'N 140°41.4'E
 H: 10KM M:3.3



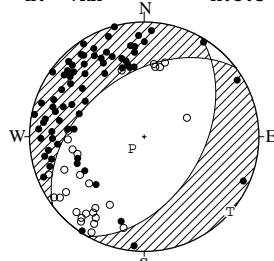
STR DIP SLIP AZM PLG
 NP1 336° 10' -136" P 121° 51'
 NP2 203° 83' -83" T 287° 38'
 N:100 SCORE 92% N 22° 7'

12 JUL. 2011 09:11:51.1
 MID FUKUSHIMA PREF
 37°00.3'N 140°32.1'E
 H: 5KM M:3.3



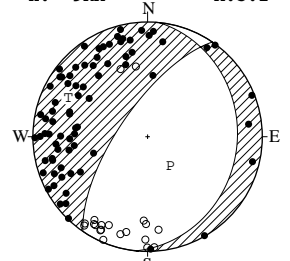
STR DIP SLIP AZM PLG
 NP1 301° 40' -101" P 94° 81'
 NP2 136° 51' -80" T 219° 5'
 N:102 SCORE 94% N 310° 7'

12 JUL. 2011 09:38:16.6
 EASTERN FUKUSHIMA PREF
 37°07.2'N 140°50.5'E
 H: 7KM M:3.5



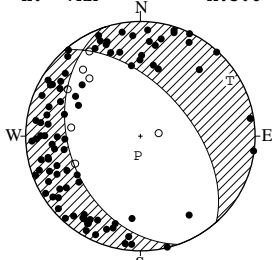
STR DIP SLIP AZM PLG
 NP1 233° 45' -73" P 226° 78'
 NP2 29° 47' -106" T 131° 1'
 N:98 SCORE 91% N 41° 12'

13 JUL. 2011 02:09:07.9
 NORTHERN IBARAKI PREF
 36°51.8'N 140°34.9'E
 H: 9KM M:3.2



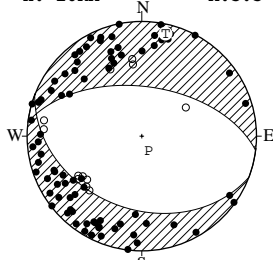
STR DIP SLIP AZM PLG
 NP1 6° 23' -117" P 142° 64'
 NP2 214° 70' -79" T 296° 24'
 N:97 SCORE 98% N 31° 12'

13 JUL. 2011 13:30:53.4
 NORTHERN IBARAKI PREF
 36°52.9'N 140°40.3'E
 H: 7KM M:3.6



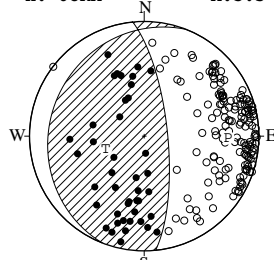
STR DIP SLIP AZM PLG
 NP1 161° 37' -72" P 187° 76'
 NP2 319° 55' -103" T 58° 9'
 N:99 SCORE 95% N 326° 11'

14 JUL. 2011 04:31:18.2
 EASTERN FUKUSHIMA PREF
 37°01.8'N 140°39.2'E
 H: 10KM M:3.3



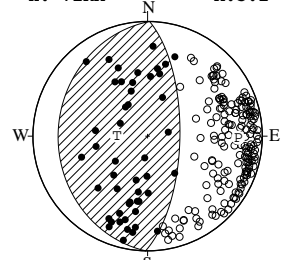
STR DIP SLIP AZM PLG
 NP1 111° 37' -79" P 155° 79'
 NP2 277° 54' -98" T 13° 9'
 N:93 SCORE 95% N 282° 7'

15 JUL. 2011 01:27:37.8
 CENTRAL CHIBA PREF
 35°40.8'N 140°01.9'E
 H: 68KM M:3.5



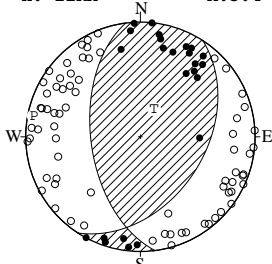
STR DIP SLIP AZM PLG
 NP1 201° 19' 116" P 91° 28'
 NP2 354° 73' 82" T 252° 61'
 N:199 SCORE 100% N 357° 8'

15 JUL. 2011 05:47:57.4
 CENTRAL CHIBA PREF
 35°38.4'N 139°59.7'E
 H: 71KM M:3.1



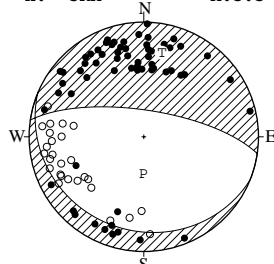
STR DIP SLIP AZM PLG
 NP1 181° 23' 90" P 91° 22'
 NP2 1° 67' 90" T 271° 68'
 N:222 SCORE 100% N 1° 0'

15 JUL. 2011 10:31:42.7
 KYOTO OSAKA BORDER REG
 34°45.6'N 135°48.4'E
 H: 11KM M:3.4



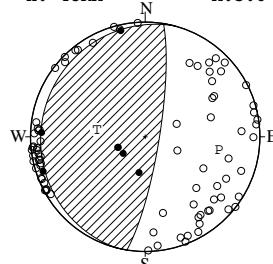
STR DIP SLIP AZM PLG
 NP1 33° 43' 122° P 281° 6°
 NP2 173° 54' 64° T 26° 68°
 N:94 SCORE 100% N 189° 21°

15 JUL. 2011 10:59:11.6
 MID FUKUSHIMA PREF
 37°03.6'N 140°33.8'E
 H: 3KM M:3.3



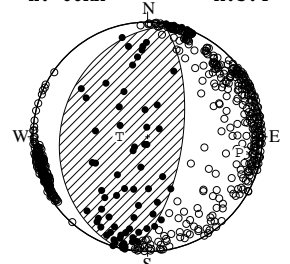
STR DIP SLIP AZM PLG
 NP1 112° 20' -77° P 181° 64°
 NP2 278° 71' -95° T 12° 26°
 N:91 SCORE 96% N 280° 4°

15 JUL. 2011 12:25:15.1
 NEAR CHOSHI CITY
 35°39.3'N 140°41.7'E
 H: 48KM M:3.6



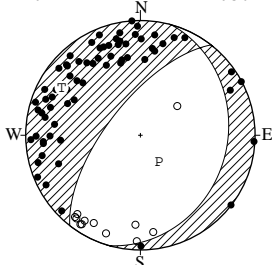
STR DIP SLIP AZM PLG
 NP1 195° 10' 95° P 100° 35°
 NP2 9° 80' 89° T 278° 55°
 N:89 SCORE 99% N 9° 1°

15 JUL. 2011 21:01:10.8
 SW IBARAKI PREF
 36°09.8'N 140°05.0'E
 H: 66KM M:5.4



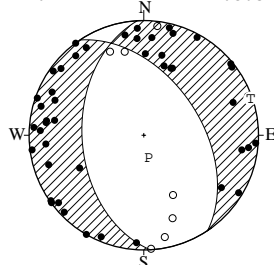
STR DIP SLIP AZM PLG
 NP1 195° 25' 97° P 100° 20°
 NP2 8° 65' 87° T 271° 70°
 N:604 SCORE 98% N 9° 3°

16 JUL. 2011 03:24:57.5
 NORTHERN IBARAKI PREF
 36°43.0'N 140°35.2'E
 H: 7KM M:3.2



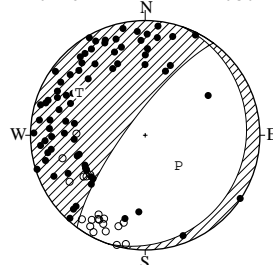
STR DIP SLIP AZM PLG
 NP1 16° 25' -111° P 145° 67°
 NP2 218° 67' -81° T 301° 21°
 N:80 SCORE 100% N 34° 9°

16 JUL. 2011 06:11:55.4
 NORTHERN IBARAKI PREF
 36°31.1'N 140°37.4'E
 H: 12KM M:3.5



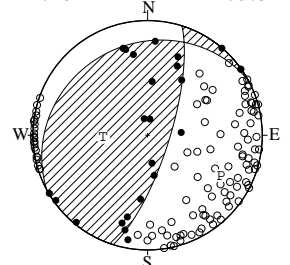
STR DIP SLIP AZM PLG
 NP1 177° 45' -67° P 168° 74°
 NP2 326° 49' -111° T 71° 2°
 N:53 SCORE 98% N 340° 16°

16 JUL. 2011 08:30:53.6
 EASTERN FUKUSHIMA PREF
 37°01.9'N 140°39.4'E
 H: 6KM M:3.4



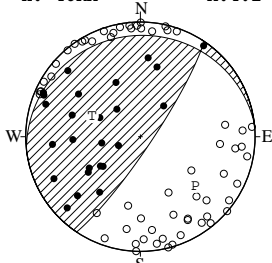
STR DIP SLIP AZM PLG
 NP1 19° 14' -107° P 132° 58°
 NP2 216° 77' -86° T 303° 32°
 N:95 SCORE 91% N 36° 4°

16 JUL. 2011 17:56:38.6
 NORTHERN IBARAKI PREF
 36°27.3'N 140°35.7'E
 H: 57KM M:3.9



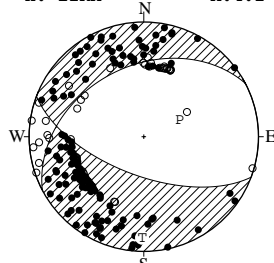
STR DIP SLIP AZM PLG
 NP1 241° 21' 132° P 119° 28°
 NP2 17° 74' 76° T 268° 58°
 N:135 SCORE 99% N 21° 14°

16 JUL. 2011 17:57:49.8
 SW IBARAKI PREF
 36°04.3'N 139°52.0'E
 H: 46KM M:4.1



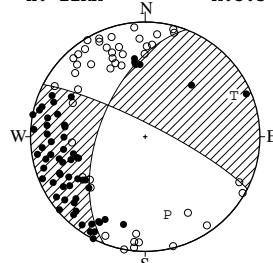
STR DIP SLIP AZM PLG
 NP1 263° 12' 139° P 132° 36°
 NP2 34° 82' 81° T 293° 52°
 N:85 SCORE 100% N 35° 9°

17 JUL. 2011 09:55:44.3
 EASTERN FUKUSHIMA PREF
 37°01.8'N 140°39.8'E
 H: 12KM M:4.2



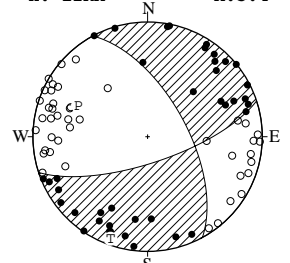
STR DIP SLIP AZM PLG
 NP1 242° 38' -131° P 65° 62°
 NP2 111° 62' -62° T 181° 13°
 N:195 SCORE 91% N 277° 24°

17 JUL. 2011 15:57:03.4
 EASTERN FUKUSHIMA PREF
 37°04.3'N 140°40.3'E
 H: 11KM M:3.5



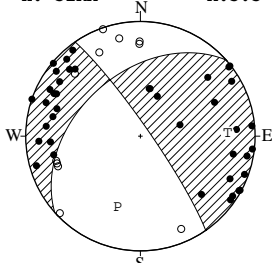
STR DIP SLIP AZM PLG
 NP1 201° 57' -11° P 164° 30°
 NP2 297° 81' -146° T 65° 16°
 N:104 SCORE 91% N 311° 55°

18 JUL. 2011 03:48:00.9
 SW HYOGO PREF
 35°03.6'N 134°31.9'E
 H: 12KM M:3.4



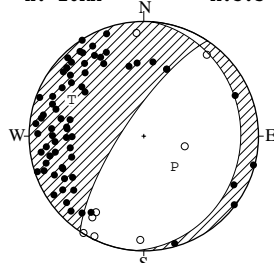
STR DIP SLIP AZM PLG
 NP1 331° 62' -21° P 294° 34°
 NP2 72° 71' -150° T 200° 6°
 N:82 SCORE 100% N 101° 55°

18 JUL. 2011 07:15:05.5
 NEAR CHOSHI CITY
 35°51.9'N 140°53.5'E
 H: 31KM M:3.3



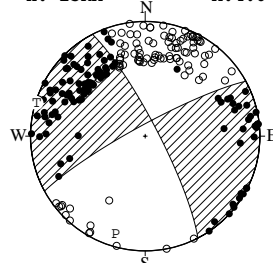
STR DIP SLIP AZM PLG
 NP1 228° 44' -10° P 198° 36°
 NP2 325° 83' -134° T 88° 25°
 N:51 SCORE 98% N 332° 44°

19 JUL. 2011 03:39:57.8
 EASTERN FUKUSHIMA PREF
 37°05.5'N 140°51.5'E
 H: 10KM M:3.5



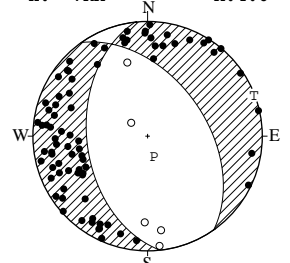
STR DIP SLIP AZM PLG
 NP1 4° 17' -119° P 135° 59°
 NP2 214° 75' -82° T 297° 30°
 N:77 SCORE 97% N 32° 8°

19 JUL. 2011 05:22:42.0
 SOUTHERN SURUGA BAY REG
 34°40.5'N 138°41.3'E
 H: 13KM M:4.0



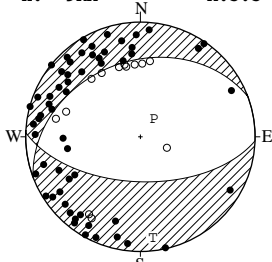
STR DIP SLIP AZM PLG
 NP1 333° 81' -172° P 197° 12°
 NP2 241° 82' -9° T 287° 1°
 N:203 SCORE 97% N 22° 78°

20 JUL. 2011 11:00:16.6
 NORTHERN IBARAKI PREF
 36°48.3'N 140°33.6'E
 H: 7KM M:4.0



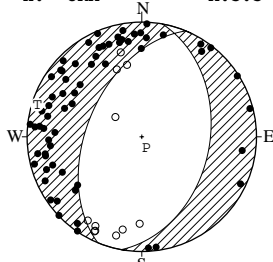
STR DIP SLIP AZM PLG
 NP1 174° 46' -69° P 163° 75°
 NP2 325° 48' -110° T 69° 1°
 N:85 SCORE 100% N 339° 15°

21 JUL. 2011 18:08:06.1
EASTERN FUKUSHIMA PREF
37°05.6'N 140°49.7'E
H: 9KM M:3.3



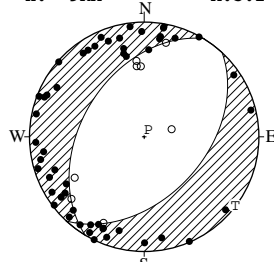
STR DIP SLIP AZM PLG
NP1 249° 34' -109° P 36° 74'
NP2 92° 58' -77° T 173° 12'
N:71 SCORE 93% N 265° 11'

21 JUL. 2011 20:53:50.5
NORTHERN IBARAKI PREF
36°48.7'N 140°32.8'E
H: 8KM M:3.3



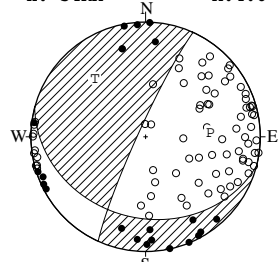
STR DIP SLIP AZM PLG
NP1 10° 40' -99° P 157° 82'
NP2 203° 50' -82° T 287° 5'
N:77 SCORE 97% N 18° 6'

22 JUL. 2011 08:58:46.3
EASTERN FUKUSHIMA PREF
37°00.1'N 140°37.0'E
H: 9KM M:3.2



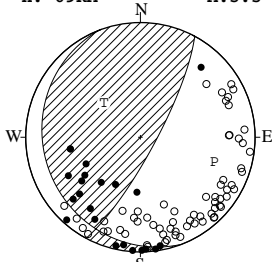
STR DIP SLIP AZM PLG
NP1 211° 44' -98° P 28° 84'
NP2 43° 46' -82° T 127° 1'
N:60 SCORE 98% N 217° 6'

22 JUL. 2011 10:36:18.9
NORTHERN IBARAKI PREF
36°25.8'N 140°36.9'E
H: 54KM M:4.0



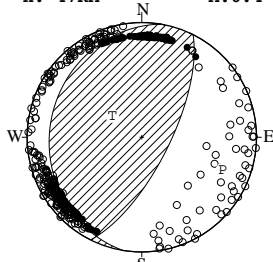
STR DIP SLIP AZM PLG
NP1 105° 30' -11° P 86° 43'
NP2 204° 84' -119° T 319° 33'
N:98 SCORE 94% N 208° 29'

23 JUL. 2011 03:26:42.9
S OFF URAKAWA
41°55.0'N 142°19.2'E
H: 69KM M:3.5



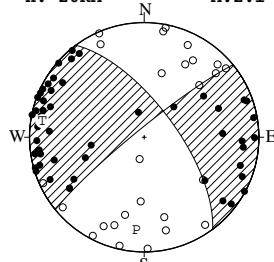
STR DIP SLIP AZM PLG
NP1 159° 16' 42' P 108° 33'
NP2 28° 79' 102° T 313° 54'
N:87 SCORE 95% N 206° 12'

23 JUL. 2011 13:34:23.8
KINKAZAN REGION
38°52.4'N 142°05.4'E
H: 47KM M:6.4



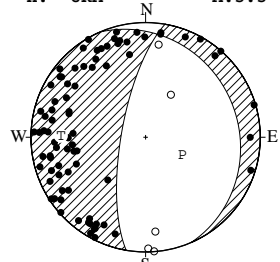
STR DIP SLIP AZM PLG
NP1 190° 20' 74° P 112° 25'
NP2 27° 70' 96° T 306° 64'
N:389 SCORE 97% N 205° 6'

23 JUL. 2011 15:32:36.1
CENTRAL SHIZUOKA PREF
35°11.0'N 138°24.5'E
H: 20KM M:2.1



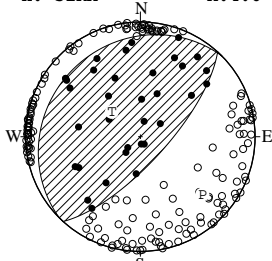
STR DIP SLIP AZM PLG
NP1 323° 68' -173° P 185° 20'
NP2 231° 84' -22° T 279° 11'
N:77 SCORE 99% N 36° 67'

23 JUL. 2011 20:01:04.1
NORTHERN IBARAKI PREF
36°50.2'N 140°36.3'E
H: 8KM M:3.3



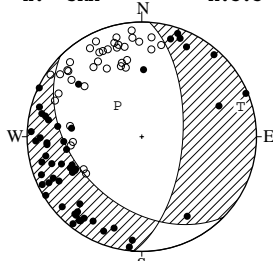
STR DIP SLIP AZM PLG
NP1 337° 20' -121° P 116° 51'
NP2 190° 73' -79° T 271° 27'
N:87 SCORE 100% N 6° 11'

23 JUL. 2011 23:22:27.6
SW IBARAKI PREF
36°10.6'N 140°06.7'E
H: 51KM M:4.0



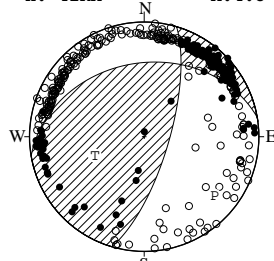
STR DIP SLIP AZM PLG
NP1 225° 18' 93° P 133° 27'
NP2 42° 72' 89° T 311° 63'
N:202 SCORE 100% N 43° 1'

24 JUL. 2011 22:59:45.0
NORTHERN IBARAKI PREF
36°43.1'N 140°37.8'E
H: 5KM M:3.3



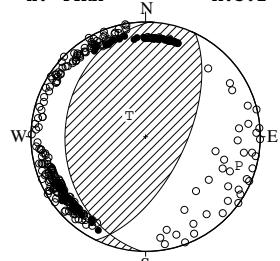
STR DIP SLIP AZM PLG
NP1 135° 41' -131° P 322° 62'
NP2 4° 61' -60° T 73° 11'
N:90 SCORE 96% N 168° 25'

24 JUL. 2011 23:32:12.4
SOUTHERN MIE PREF
33°55.2'N 136°08.3'E
H: 42KM M:4.8



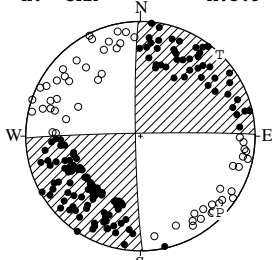
STR DIP SLIP AZM PLG
NP1 260° 36' 149° P 130° 21'
NP2 16° 72' 58° T 249° 52'
N:388 SCORE 94% N 27° 30'

25 JUL. 2011 00:07:08.8
KINKAZAN REGION
38°50.6'N 142°07.0'E
H: 44KM M:5.2



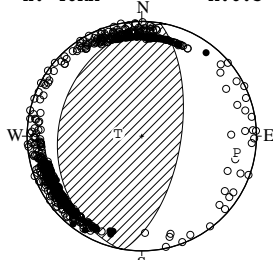
STR DIP SLIP AZM PLG
NP1 182° 30' 69° P 107° 16'
NP2 26° 62' 102° T 322° 71'
N:309 SCORE 87% N 200° 10'

25 JUL. 2011 02:19:30.8
NORTHERN TOCHIGI PREF
36°37.6'N 139°36.8'E
H: 5KM M:3.9



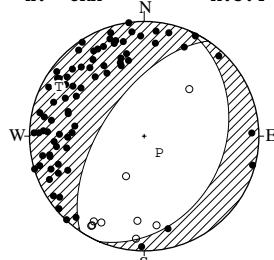
STR DIP SLIP AZM PLG
NP1 179° 86' -2° P 134° 4'
NP2 269° 88' -176° T 44° 1'
N:191 SCORE 99% N 300° 86'

25 JUL. 2011 03:51:25.3
E OFF FUKUSHIMA PREF
37°42.5'N 141°37.6'E
H: 46KM M:6.3



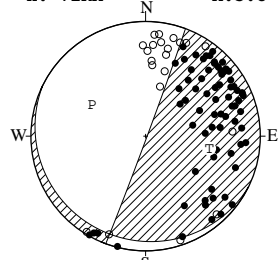
STR DIP SLIP AZM PLG
NP1 192° 28' 92° P 100° 17'
NP2 9° 62' 89° T 276° 73'
N:694 SCORE 90% N 10° 1'

25 JUL. 2011 04:46:00.0
NORTHERN IBARAKI PREF
36°50.6'N 140°38.0'E
H: 8KM M:3.4



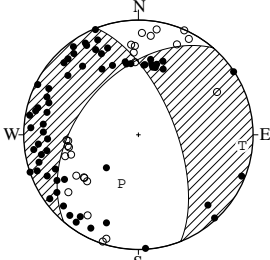
STR DIP SLIP AZM PLG
NP1 23° 30' -99° P 138° 74'
NP2 214° 60' -85° T 300° 15'
N:86 SCORE 100% N 31° 5'

25 JUL. 2011 09:02:35.7
E OFF AOMORI PREF
40°40.0'N 141°56.1'E
H: 71KM M:3.8



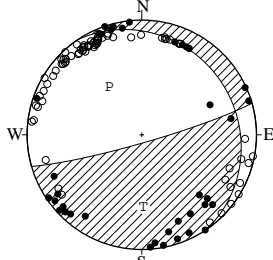
STR DIP SLIP AZM PLG
NP1 116° 10' -174° P 300° 45'
NP2 20° 89' -80° T 101° 43'
N:93 SCORE 94% N 200° 10'

25 JUL. 2011 10:04:19.3
EASTERN FUKUSHIMA PREF
37°04.1'N 140°45.2'E
H: 9KM M:3.4



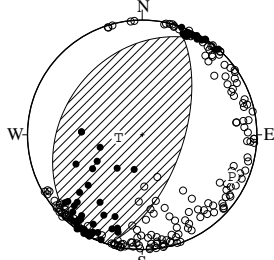
STR DIP SLIP AZM PLG
NP1 221° 47' -37° P 199° 53'
NP2 338° 64' -130° T 96° 10'
N:89 SCORE 89% N 359° 35'

25 JUL. 2011 20:04:46.3
E OFF MIYAGI PREF
38°33.8'N 142°04.6'E
H: 45KM M:5.2



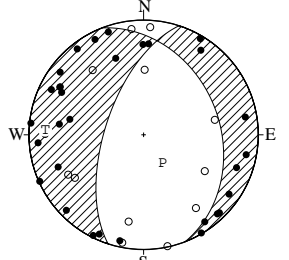
STR DIP SLIP AZM PLG
NP1 326° 18' -19° P 326° 48'
NP2 74° 84' -107° T 179° 37'
N:113 SCORE 89% N 76° 17'

26 JUL. 2011 07:58:45.5
S OFF URAKAWA
42°02.5'N 142°30.3'E
H: 67KM M:4.8



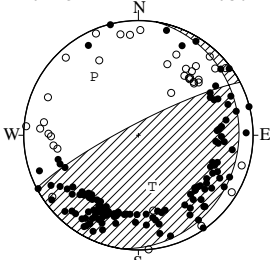
STR DIP SLIP AZM PLG
NP1 217° 31' 106° P 115° 15'
NP2 18° 60' 80° T 264° 73'
N:226 SCORE 92% N 23° 8'

26 JUL. 2011 20:44:14.8
SOUTHERN IBARAKI PREF
35°52.0'N 140°30.5'E
H: 17KM M:3.3



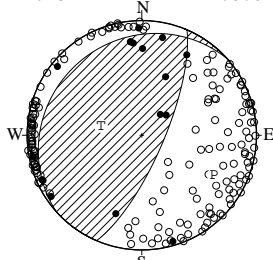
STR DIP SLIP AZM PLG
NP1 339° 34' -124° P 146° 66'
NP2 198° 62' -69° T 273° 15'
N:45 SCORE 91% N 8° 18'

27 JUL. 2011 01:49:55.2
MID NIIGATA PREF
37°23.3'N 138°36.1'E
H: 18KM M:3.7



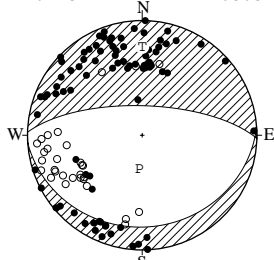
STR DIP SLIP AZM PLG
NP1 9° 14' 37° P 323° 36'
NP2 242° 82' 101° T 165° 52'
N:165 SCORE 92% N 61° 11'

27 JUL. 2011 04:07:13.7
NORTHERN IBARAKI PREF
36°28.2'N 140°44.3'E
H: 52KM M:3.8



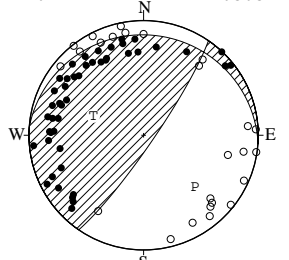
STR DIP SLIP AZM PLG
NP1 228° 17' 114° P 119° 29'
NP2 23° 74' 83° T 283° 60'
N:188 SCORE 97% N 25° 7'

27 JUL. 2011 07:18:35.9
MID FUKUSHIMA PREF
37°00.9'N 140°34.9'E
H: 5KM M:3.3



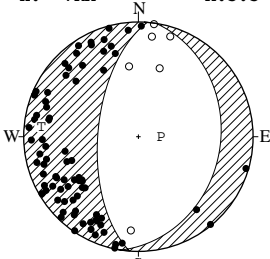
STR DIP SLIP AZM PLG
NP1 86° 21' -95° P 185° 56'
NP2 272° 69' -88° T 0° 24'
N:113 SCORE 94% N 91° 2'

28 JUL. 2011 13:01:46.1
HYUGANADA REGION
31°56.5'N 131°52.2'E
H: 27KM M:3.3



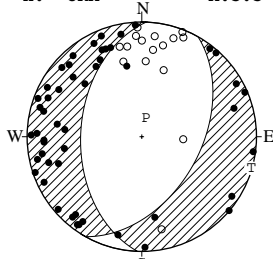
STR DIP SLIP AZM PLG
NP1 274° 14' 149° P 135° 37'
NP2 34° 83' 78° T 291° 51'
N:71 SCORE 100% N 36° 12'

28 JUL. 2011 20:53:20.4
EASTERN FUKUSHIMA PREF
37°07.5'N 140°39.7'E
H: 7KM M:3.3



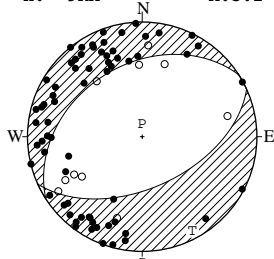
STR DIP SLIP AZM PLG
NP1 9° 29' -86° P 89° 74'
NP2 184° 61' -92° T 276° 16'
N:85 SCORE 100% N 185° 2'

29 JUL. 2011 05:46:56.8
NORTHERN IBARAKI PREF
36°41.3'N 140°35.7'E
H: 8KM M:3.3



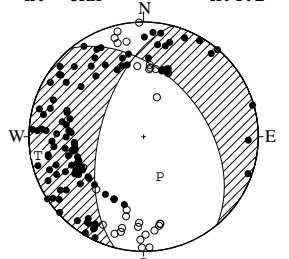
STR DIP SLIP AZM PLG
NP1 182° 46' -110° P 12° 76'
NP2 29° 48' -71° T 106° 1'
N:67 SCORE 97% N 196° 14'

29 JUL. 2011 14:37:15.6
EASTERN FUKUSHIMA PREF
37°01.6'N 140°45.2'E
H: 9KM M:3.2



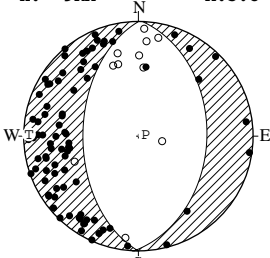
STR DIP SLIP AZM PLG
NP1 237° 37' -97° P 359° 81'
NP2 66° 53' -85° T 152° 8'
N:77 SCORE 94% N 243° 4'

29 JUL. 2011 19:58:56.9
NORTHERN IBARAKI PREF
36°49.8'N 140°35.3'E
H: 8KM M:4.1



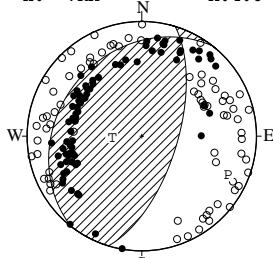
STR DIP SLIP AZM PLG
NP1 320° 46' -134° P 158° 59'
NP2 195° 59' -54° T 260° 7'
N:141 SCORE 93% N 354° 30'

29 JUL. 2011 21:13:59.6
NORTHERN IBARAKI PREF
36°52.5'N 140°40.9'E
H: 9KM M:3.8



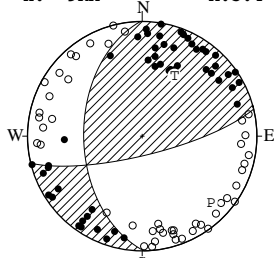
STR DIP SLIP AZM PLG
NP1 2° 40' -89° P 80° 85'
NP2 180° 50' -91° T 271° 5'
N:96 SCORE 98% N 181° 1'

30 JUL. 2011 10:07:04.7
NW WAKAYAMA PREF
34°05.3'N 135°13.1'E
H: 7KM M:4.0



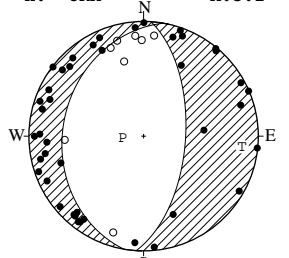
STR DIP SLIP AZM PLG
NP1 218° 27' 109° P 114° 19'
NP2 17° 65' 81° T 268° 69'
N:158 SCORE 92% N 21° 9'

30 JUL. 2011 12:16:09.3
NORTHERN TOCHIGI PREF
37°06.0'N 139°51.1'E
H: 9KM M:3.4



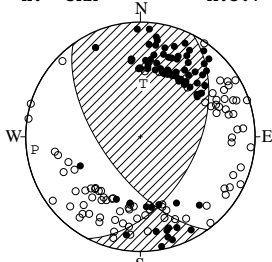
STR DIP SLIP AZM PLG
NP1 179° 48' 19° P 134° 18'
NP2 76° 76' 136° T 28° 40'
N:97 SCORE 99% N 243° 44'

30 JUL. 2011 12:37:08.5
NORTHERN IBARAKI PREF
36°41.8'N 140°37.2'E
H: 8KM M:3.2



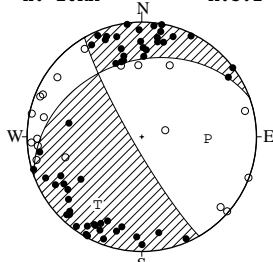
STR DIP SLIP AZM PLG
NP1 190° 30' -85° P 265° 75'
NP2 4° 60' -93° T 96° 15'
N:51 SCORE 98% N 5° 3'

30 JUL. 2011 14:42:32.3
 NORTHERN YAMAGATA PREF
 38°31.8'N 139°59.1'E
 H: 5KM M:3.7



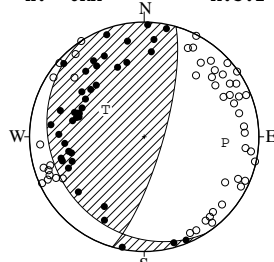
STR DIP SLIP AZM PLG
 NP1 27° 49' 143° P 263° 8°
 NP2 144° 63' 47° T 3° 52°
 N:170 SCORE 90% N 167° 37°

30 JUL. 2011 18:47:10.6
 EASTERN FUKUSHIMA PREF
 37°00.1'N 140°37.0'E
 H: 10KM M:3.2



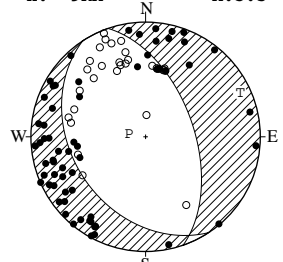
STR DIP SLIP AZM PLG
 NP1 250° 34' -168° P 92° 42°
 NP2 150° 83' -56° T 213° 30°
 N:74 SCORE 96% N 325° 33°

30 JUL. 2011 21:18:02.9
 NW WAKAYAMA PREF
 34°02.2'N 135°16.2'E
 H: 6KM M:3.2



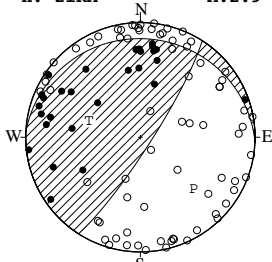
STR DIP SLIP AZM PLG
 NP1 147° 20' 43° P 94° 30°
 NP2 16° 77' 105° T 305° 56°
 N:90 SCORE 97% N 193° 14°

31 JUL. 2011 00:06:37.5
 EASTERN FUKUSHIMA PREF
 36°54.0'N 140°39.3'E
 H: 9KM M:3.5



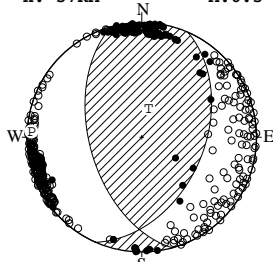
STR DIP SLIP AZM PLG
 NP1 147° 36' -102° P 280° 78°
 NP2 341° 55' -82° T 65° 10°
 N:94 SCORE 89% N 156° 7°

31 JUL. 2011 01:51:55.2
 EASTERN YAMANASHI PREF
 35°32.8'N 139°05.1'E
 H: 21KM M:2.9



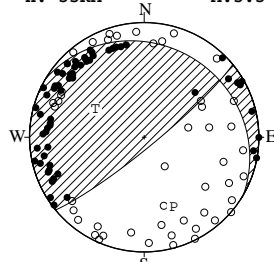
STR DIP SLIP AZM PLG
 NP1 273° 15' 149° P 134° 36°
 NP2 33° 82' 77° T 288° 51°
 N:100 SCORE 93% N 34° 13°

31 JUL. 2011 03:53:50.6
 E OFF FUKUSHIMA PREF
 36°54.1'N 141°13.2'E
 H: 57KM M:6.5



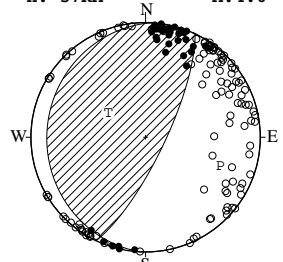
STR DIP SLIP AZM PLG
 NP1 24° 45' 120° P 273° 4°
 NP2 165° 52' 64° T 13° 69°
 N:424 SCORE 97% N 181° 21°

31 JUL. 2011 10:04:19.6
 HYUGANADA REGION
 32°24.1'N 131°47.0'E
 H: 35KM M:3.3



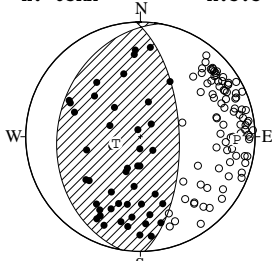
STR DIP SLIP AZM PLG
 NP1 300° 20' 158° P 157° 35°
 NP2 51° 83' 71° T 300° 49°
 N:109 SCORE 94% N 53° 19°

31 JUL. 2011 14:20:24.3
 E OFF AOMORI PREF
 40°58.4'N 142°00.0'E
 H: 57KM M:4.0



STR DIP SLIP AZM PLG
 NP1 183° 15' 68° P 111° 31°
 NP2 26° 76' 96° T 303° 58°
 N:148 SCORE 95% N 204° 5°

31 JUL. 2011 17:42:02.0
 SOUTHERN IBARAKI PREF
 36°01.5'N 140°05.1'E
 H: 63KM M:3.3



STR DIP SLIP AZM PLG
 NP1 190° 28' 101° P 92° 17°
 NP2 358° 62' 84° T 255° 72°
 N:134 SCORE 100% N 0° 5°