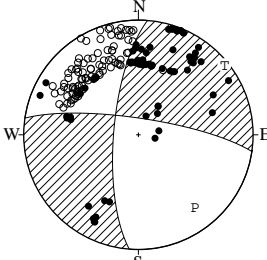


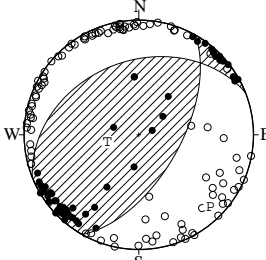
NODAL PLANE SOLUTIONS FOR EARTHQUAKES IN NOVEMBER, 2006

01 NOV. 2006 23:20:42.1
NEAR NIJIJIMA ISLAND
34°13.4'N 139°09.7'E
H: 11KM M:3.6



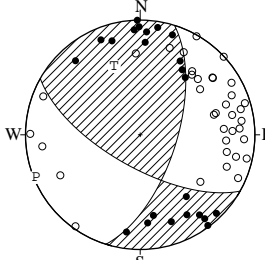
STR DIP SLIP AZM PLG
NP1 185° 72' -12° P 142° 21'
NP2 278° 78' -162° T 51° 4'
N:159 SCORE 94% N 311° 69°

01 NOV. 2006 23:21:37.2
HIDAKA MOUNTAINS REGION
42°19.8'N 143°07.2'E
H: 49KM M:4.8



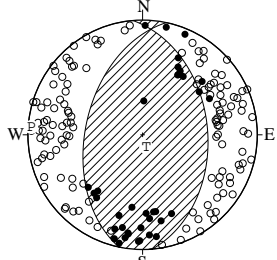
STR DIP SLIP AZM PLG
NP1 248° 36' 123° P 135° 13'
NP2 30° 61' 68° T 258° 67'
N:155 SCORE 98% N 41° 19°

02 NOV. 2006 08:57:12.8
W OFF AMAKUSA ISLAND
32°26.2'N 129°49.1'E
H: 12KM M:3.4



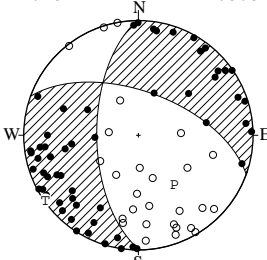
STR DIP SLIP AZM PLG
NP1 17° 64' 154° P 248° 2'
NP2 119° 67' 28° T 339° 36'
N:59 SCORE 97% N 155° 54°

03 NOV. 2006 06:24:30.0
KYOTO OSAKA BORDER REG
34°57.5'N 135°28.1'E
H: 8KM M:3.7



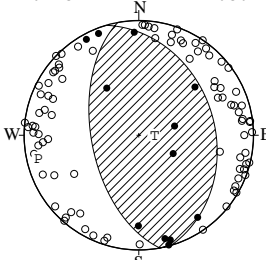
STR DIP SLIP AZM PLG
NP1 355° 43' 77° P 274° 3'
NP2 192° 49' 101° T 164° 81'
N:170 SCORE 97% N 4° 8°

03 NOV. 2006 11:34:19.5
MIKAWA BAY REGION
34°47.8'N 137°18.3'E
H: 37KM M:3.3



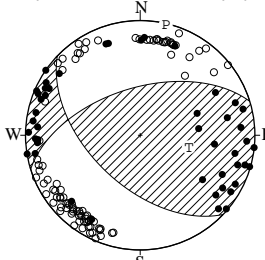
STR DIP SLIP AZM PLG
NP1 290° 59' -144° P 144° 46'
NP2 179° 60' -37° T 235° 1'
N:83 SCORE 100% N 326° 44°

04 NOV. 2006 15:06:17.7
NE AICHI PREF
35°13.9'N 137°28.1'E
H: 13KM M:3.2



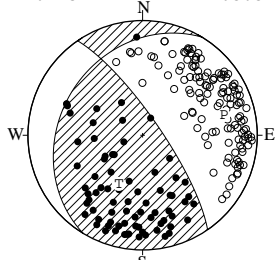
STR DIP SLIP AZM PLG
NP1 343° 34' 85° P 257° 11'
NP2 169° 56' 93° T 92° 79'
N:100 SCORE 98% N 348° 3°

06 NOV. 2006 06:57:15.6
NE OFF IWATE PREF
40°02.5'N 142°12.0'E
H: 41KM M:4.4



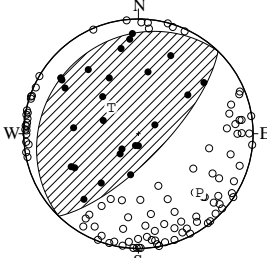
STR DIP SLIP AZM PLG
NP1 134° 54' 136° P 13° 1'
NP2 253° 56' 135° T 104° 54'
N:140 SCORE 93% N 282° 36°

08 NOV. 2006 03:08:25.3
SW IBARAKI PREF
36°03.6'N 139°48.6'E
H: 75KM M:3.3



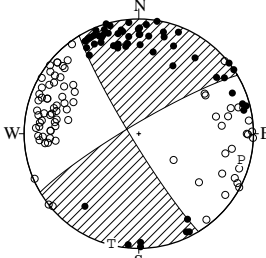
STR DIP SLIP AZM PLG
NP1 211° 29' 153° P 76° 28'
NP2 325° 77' 64° T 206° 51'
N:204 SCORE 100% N 332° 25°

09 NOV. 2006 06:06:42.9
SW IBARAKI PREF
36°09.2'N 140°05.3'E
H: 51KM M:3.7



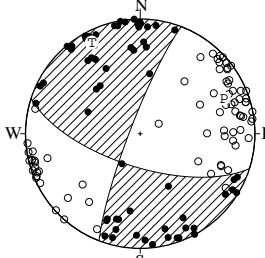
STR DIP SLIP AZM PLG
NP1 224° 18' 90° P 134° 27'
NP2 44° 72' 90° T 314° 63'
N:127 SCORE 100% N 44° 0°

12 NOV. 2006 23:46:26.4
E OFF IZU PENINSULA
34°58.5'N 139°16.1'E
H: 9KM M:3.4



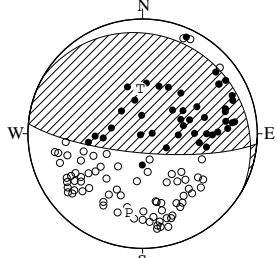
STR DIP SLIP AZM PLG
NP1 239° 83' -174° P 104° 9'
NP2 149° 84' -7° T 194° 1'
N:136 SCORE 95% N 290° 81°

13 NOV. 2006 22:49:58.2
TOKYO PREF
35°39.4'N 139°54.9'E
H: 46KM M:3.3



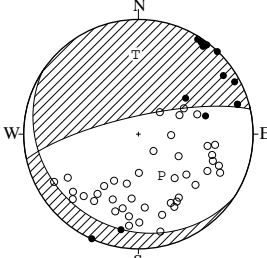
STR DIP SLIP AZM PLG
NP1 108° 66' -8° P 67° 22'
NP2 201° 83' -156° T 332° 11'
N:135 SCORE 99% N 217° 65°

14 NOV. 2006 04:29:21.2
TOKACHI REGION
42°52.7'N 143°01.6'E
H: 108KM M:3.7



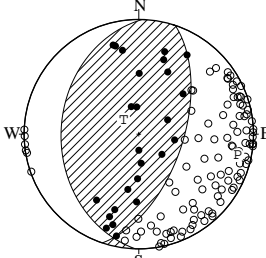
STR DIP SLIP AZM PLG
NP1 299° 15' 114° P 190° 31'
NP2 95° 76' 84° T 357° 58'
N:116 SCORE 98% N 96° 6°

14 NOV. 2006 15:38:06.0
SE OFF TOKACHI
42°28.7'N 143°31.5'E
H: 80KM M:3.8



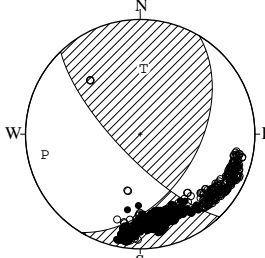
STR DIP SLIP AZM PLG
NP1 123° 18' -46° P 151° 56'
NP2 257° 77' -103° T 358° 31'
N:55 SCORE 98% N 260° 13°

15 NOV. 2006 17:39:08.8
NORTHERN IBARAKI PREF
36°31.3'N 140°33.9'E
H: 58KM M:3.9



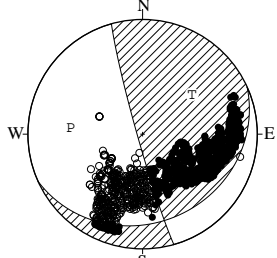
STR DIP SLIP AZM PLG
NP1 182° 33' 76° P 102° 13'
NP2 19° 58' 99° T 314° 75'
N:129 SCORE 100% N 194° 8°

17 NOV. 2006 08:17:32.5
NEAR TORISHIMA IS
30°11.0'N 139°00.8'E
H: 448KM M:5.4



STR DIP SLIP AZM PLG
NP1 31° 48' 158° P 258° 16'
NP2 136° 74' 44° T 3° 42'
N:466 SCORE 97% N 152° 44°

17 NOV. 2006 21:31:34.1
FAR S OFF TOKAI DISTRICT
33°13.3'N 137°36.1'E
H: 376KM M:5.5



STR DIP SLIP AZM PLG
NP1 66° 24' 171° P 275° 37'
NP2 164° 86° 66° T 51° 44'
N:797 SCORE 98% N 166° 24°

EQUAL AREA PROJECTION , LOWER HEMISPHERE.

AZM:AZIMUTH OF PRESSURE(P),TENSION(T),NULL(N)-AXIS , MEASURED CLOCKWISE FROM NORTH.
PLG:PLUNGE OF P,T,N-AXIS , MEASURED DOWN FROM THE HORIZONTAL PLANE.

STR:STRIKE OF NODAL PLANE (NP1,NP2) , MEASURED CLOCKWISE FROM NORTH.

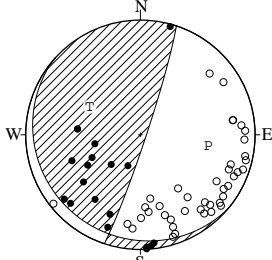
DIP:DIP OF NODAL PLANE , MEASURED DOWN FROM THE HORIZONTAL PLANE.

SLIP:SLIP DIRECTION OF THE HANGING WALL RELATIVE TO THE FOOT WALL , MEASURED COUNTERCLOCKWISE FROM THE STRIKE DIRECTION.

N:DATA NUMBER.

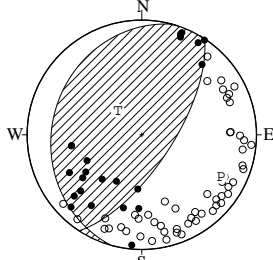
SCORE:RATIO OF THE CONSISTENT DATA NUMBER TO THE TOTAL DATA NUMBER.

17 NOV. 2006 21:41:10.2
S OFF URAKAWA
42°04.0'N 142°27.7'E
H: 68KM M:3.5



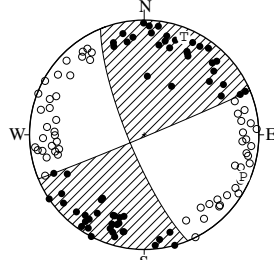
STR DIP SLIP AZM PLG
NP1 130° 11' 22° P 99° 40'
NP2 18° 86' 100° T 299° 48'
N:60 SCORE 100% N 198° 10'

19 NOV. 2006 01:04:51.1
S OFF URAKAWA
41°55.4'N 142°18.8'E
H: 69KM M:3.7



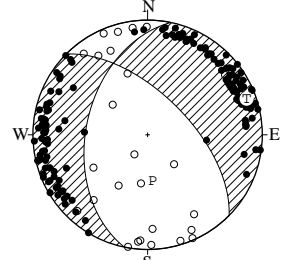
STR DIP SLIP AZM PLG
NP1 195° 23' 73° P 118° 23'
NP2 33° 68' 97° T 315° 66'
N:75 SCORE 96% N 211° 6'

19 NOV. 2006 06:36:39.5
TOCHIGI GUNMA BORDER
36°40.5'N 139°29.4'E
H: 7KM M:3.2



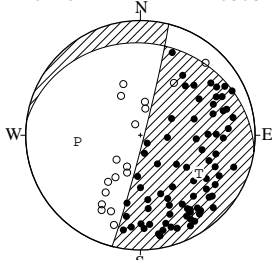
STR DIP SLIP AZM PLG
NP1 158° 79' 1° P 113° 7'
NP2 67° 89' 169° T 22° 9'
N:117 SCORE 100% N 240° 79'

19 NOV. 2006 13:29:02.1
SW EHIME PREF
33°20.8'N 132°26.4'E
H: 41KM M:4.2



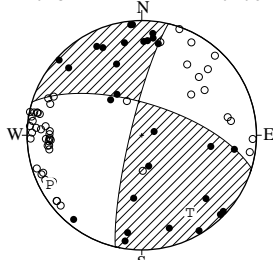
STR DIP SLIP AZM PLG
NP1 192° 45' -43° P 174° 57'
NP2 315° 61' -127° T 70° 9'
N:182 SCORE 98% N 334° 31'

20 NOV. 2006 07:06:50.2
NORTHERN MIYAGI PREF
38°43.5'N 141°23.5'E
H: 76KM M:3.3



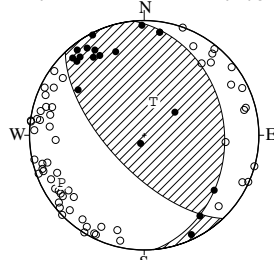
STR DIP SLIP AZM PLG
NP1 277° 21' -7° P 264° 44'
NP2 14° 87' -111° T 123° 39'
N:93 SCORE 99% N 15° 21'

23 NOV. 2006 08:53:11.0
SOUTHERN BOSO PENINSULA
35°17.9'N 140°12.1'E
H: 34KM M:4.0



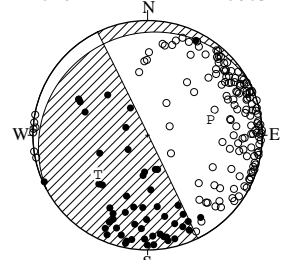
STR DIP SLIP AZM PLG
NP1 287° 67' 9° P 242° 10'
NP2 193° 82' 157° T 148° 22'
N:78 SCORE 96% N 355° 66'

24 NOV. 2006 00:54:44.0
CENTRAL YAMANASHI PREF
35°43.6'N 138°47.7'E
H: 14KM M:2.8



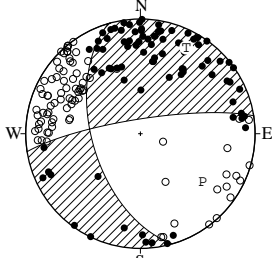
STR DIP SLIP AZM PLG
NP1 355° 31' 124° P 240° 18'
NP2 137° 65' 72° T 15° 65'
N:77 SCORE 100% N 144° 17'

24 NOV. 2006 01:08:16.7
SOUTHERN IBARAKI PREF
35°59.9'N 140°10.0'E
H: 61KM M:3.9



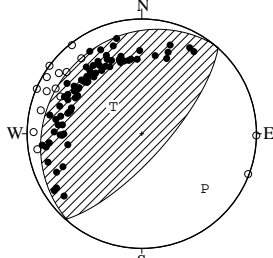
STR DIP SLIP AZM PLG
NP1 242° 12' 178° P 76° 43'
NP2 334° 89' 78° T 232° 44'
N:201 SCORE 99% N 334° 12'

24 NOV. 2006 03:35:03.8
E OFF IZU PENINSULA
35°00.0'N 139°07.1'E
H: 7KM M:4.3



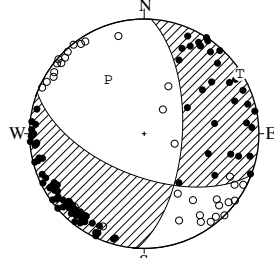
STR DIP SLIP AZM PLG
NP1 164° 55' -13° P 128° 32'
NP2 261° 80' -145° T 28° 16'
N:169 SCORE 95% N 275° 53'

25 NOV. 2006 15:39:43.7
HYUGANADA REGION
32°00.8'N 132°09.4'E
H: 16KM M:4.3



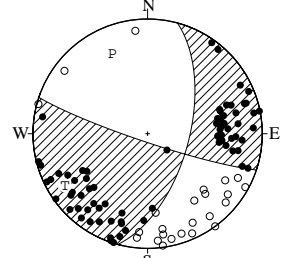
STR DIP SLIP AZM PLG
NP1 219° 17' 87° P 131° 28'
NP2 42° 73' 91° T 313° 62'
N:86 SCORE 98% N 221° 1'

25 NOV. 2006 23:07:06.3
E OFF IWATE PREF
39°41.9'N 142°04.9'E
H: 44KM M:3.9



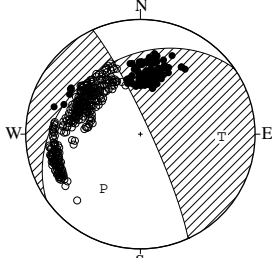
STR DIP SLIP AZM PLG
NP1 111° 60' -148° P 326° 43'
NP2 3° 63' -35° T 58° 2'
N:127 SCORE 98% N 150° 47'

26 NOV. 2006 12:58:35.0
SHIMANE HIROSHIMA BORDER
35°08.8'N 132°52.7'E
H: 9KM M:3.5



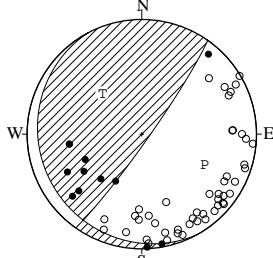
STR DIP SLIP AZM PLG
NP1 15° 60' -7° P 336° 25'
NP2 108° 84' -150° T 238° 16'
N:101 SCORE 99% N 119° 60'

28 NOV. 2006 04:26:02.7
SEA OF JAPAN
37°46.0'N 133°44.9'E
H: 450KM M:5.3



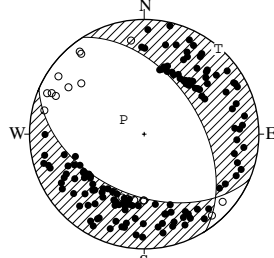
STR DIP SLIP AZM PLG
NP1 235° 34' -12° P 214° 42'
NP2 335° 83' -123° T 92° 30'
N:379 SCORE 100% N 340° 33'

28 NOV. 2006 23:11:24.5
S OFF URAKAWA
41°56.1'N 142°19.1'E
H: 66KM M:3.4



STR DIP SLIP AZM PLG
NP1 152° 11' 27° P 116° 39'
NP2 35° 85' 100° T 316° 49'
N:59 SCORE 98% N 214° 10'

30 NOV. 2006 11:59:14.7
WESTERN FUKUSHIMA PREF
37°25.9'N 139°42.0'E
H: 4KM M:4.3



STR DIP SLIP AZM PLG
NP1 113° 46' -115° P 305° 72'
NP2 328° 50' -66° T 41° 2'
N:159 SCORE 94% N 132° 18'