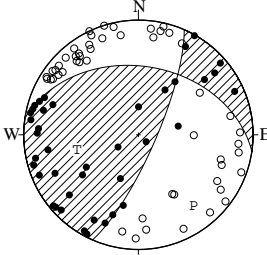


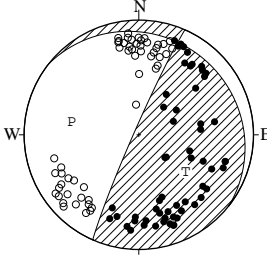
NODAL PLANE SOLUTIONS FOR EARTHQUAKES IN JUNE, 2004

01 JUN. 2004 00:21:50.8
CENTRAL SHIZUOKA PREF
35°05.7'N 138°21.1'E
H: 28KM M:2.5



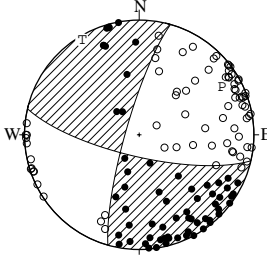
STR DIP SLIP AZM PLG
NP1 278° 40' 160° P 142° 23'
NP2 24° 78' 52° T 256° 44'
N:91 SCORE 98% N 33° 37'

01 JUN. 2004 15:22:13.1
TSUGARU STRAIT REGION
41°39.8'N 141°22.7'E
H: 93KM M:3.9



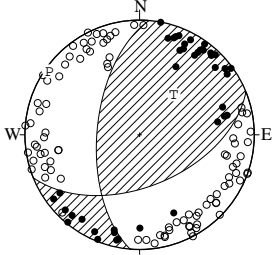
STR DIP SLIP AZM PLG
NP1 308° 14' 15° P 281° 40'
NP2 204° 86' 104° T 128° 47'
N:111 SCORE 100% N 23° 14'

03 JUN. 2004 18:44:06.9
NORTHERN IBARAKI PREF
36°29.3'N 140°28.1'E
H: 54KM M:4.1



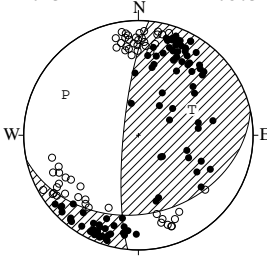
STR DIP SLIP AZM PLG
NP1 103° 75' -10° P 60° 18'
NP2 196° 80' -164° T 329° 4'
N:135 SCORE 99% N 227° 72'

03 JUN. 2004 19:04:29.2
WESTERN NAGANO PREF
35°47.0'N 137°32.7'E
H: 7KM M:3.2



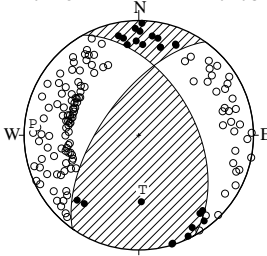
STR DIP SLIP AZM PLG
NP1 68° 53' 140° P 305° 4'
NP2 185° 59' 45° T 40° 52'
N:130 SCORE 98% N 212° 38'

07 JUN. 2004 04:43:01.8
TSUGARU STRAIT REGION
41°40.7'N 141°19.3'E
H: 92KM M:3.9



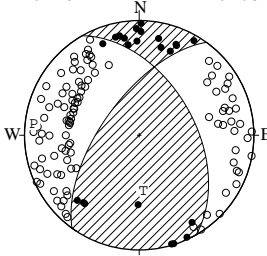
STR DIP SLIP AZM PLG
NP1 78° 32' 159° P 299° 28'
NP2 185° 79' 60° T 64° 47'
N:147 SCORE 90% N 191° 30'

08 JUN. 2004 08:05:23.9
NW WAKAYAMA PREF
34°12.8'N 135°04.5'E
H: 8KM M:4.5



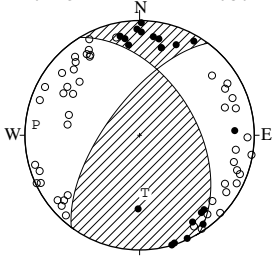
STR DIP SLIP AZM PLG
NP1 331° 50' 36° P 276° 8'
NP2 215° 63' 133° T 176° 51'
N:149 SCORE 99% N 12° 38'

08 JUN. 2004 09:04:51.4
NW WAKAYAMA PREF
34°12.5'N 135°04.2'E
H: 8KM M:4.3



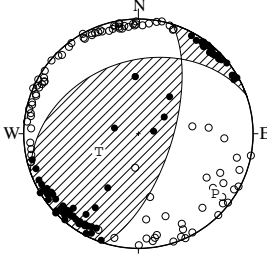
STR DIP SLIP AZM PLG
NP1 330° 50' 35° P 276° 8'
NP2 216° 64' 134° T 176° 50'
N:129 SCORE 98% N 12° 39'

08 JUN. 2004 09:13:22.2
NW WAKAYAMA PREF
34°12.3'N 135°04.1'E
H: 8KM M:3.1



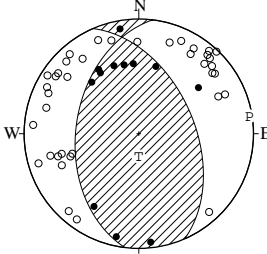
STR DIP SLIP AZM PLG
NP1 329° 50' 32° P 276° 10'
NP2 217° 66' 135° T 175° 48'
N:68 SCORE 96% N 15° 40'

11 JUN. 2004 03:12:10.1
HIDAKA MOUNTAINS REGION
42°19.3'N 143°07.8'E
H: 48KM M:5.2



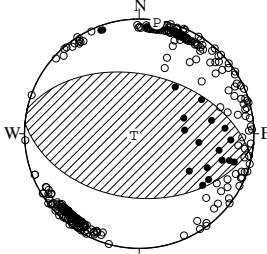
STR DIP SLIP AZM PLG
NP1 250° 37' 137° P 128° 16'
NP2 17° 66' 61° T 246° 59'
N:165 SCORE 99% N 30° 26'

11 JUN. 2004 22:42:28.1
SW KOCHI PREF
33°11.1'N 133°04.6'E
H: 4KM M:3.2



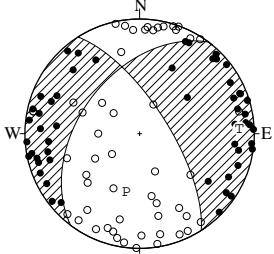
STR DIP SLIP AZM PLG
NP1 187° 44' 113° P 81° 3'
NP2 336° 50' 69° T 181° 74'
N:50 SCORE 98% N 350° 16'

12 JUN. 2004 02:05:32.1
NE OFF IWATE PREF
40°01.9'N 142°11.9'E
H: 55KM M:4.6



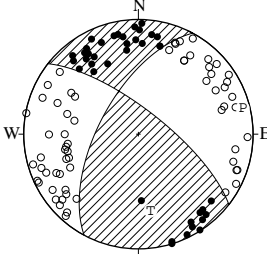
STR DIP SLIP AZM PLG
NP1 95° 43' 85° P 9° 2'
NP2 282° 47' 95° T 252° 86'
N:292 SCORE 96% N 99° 4'

12 JUN. 2004 20:29:33.9
CENTRAL AICHI PREF
35°02.4'N 137°07.1'E
H: 37KM M:3.0



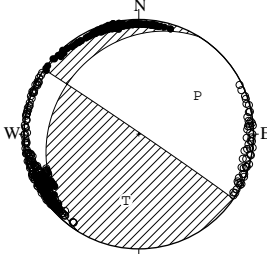
STR DIP SLIP AZM PLG
NP1 217° 46' -28° P 193° 47'
NP2 327° 70' -133° T 87° 14'
N:105 SCORE 96% N 345° 40'

12 JUN. 2004 23:20:39.4
NW WAKAYAMA PREF
34°12.5'N 135°04.5'E
H: 9KM M:3.3



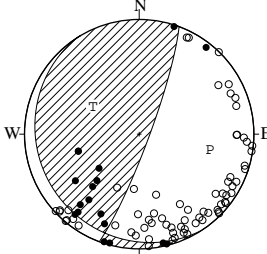
STR DIP SLIP AZM PLG
NP1 208° 62' 160° P 76° 7'
NP2 308° 73' 30° T 171° 33'
N:102 SCORE 100% N 336° 56'

13 JUN. 2004 14:55:57.3
FAR E OFF SANRIKU
39°14.2'N 144°01.3'E
H: 65KM M:5.3



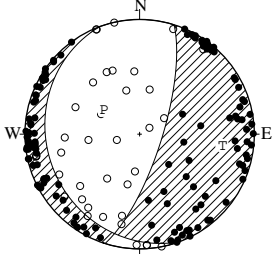
STR DIP SLIP AZM PLG
NP1 212° 25' 177° P 57° 39'
NP2 304° 89' 65° T 191° 41'
N:513 SCORE 97% N 305° 25'

13 JUN. 2004 22:20:20.3
S OFF URAKAWA
41°53.4'N 142°31.8'E
H: 64KM M:3.8



STR DIP SLIP AZM PLG
NP1 147° 12' 37° P 102° 37'
NP2 20° 83' 99° T 301° 51'
N:87 SCORE 97% N 199° 9'

13 JUN. 2004 23:52:48.8
CENTRAL WAKAYAMA PREF
33°56.2'N 135°30.4'E
H: 53KM M:3.3



STR DIP SLIP AZM PLG
NP1 160° 20' -126° P 304° 59'
NP2 18° 74' -78° T 98° 28'
N:169 SCORE 96% N 194° 11'

EQUAL AREA PROJECTION , LOWER HEMISPHERE.

AZM:AZIMUTH OF PRESSURE(P),TENSION(T),NULL(N)-AXIS , MEASURED CLOCKWISE FROM NORTH.

PLG:PLUNGE OF P,T,N-AXIS , MEASURED DOWN FROM THE HORIZONTAL PLANE.

STR:STRIKE OF NODAL PLANE (NP1,NP2) , MEASURED CLOCKWISE FROM NORTH.

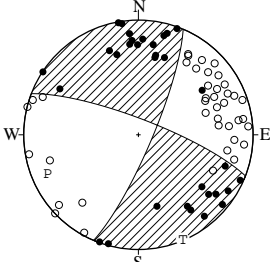
DIP:DIP OF NODAL PLANE , MEASURED DOWN FROM THE HORIZONTAL PLANE.

SLIP:SLIP DIRECTION OF THE HANGING WALL RELATIVE TO THE FOOT WALL , MEASURED COUNTERCLOCKWISE FROM THE STRIKE DIRECTION.

N:DATA NUMBER.

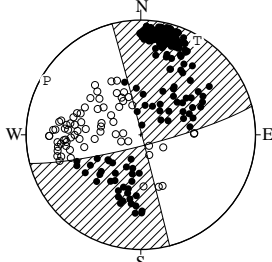
SCORE:RATIO OF THE CONSISTENT DATA NUMBER TO THE TOTAL DATA NUMBER.

15 JUN. 2004 19:20:38.0
 W OFF AMAKUSA ISLAND
 32°06.0'N 129°53.5'E
 H: 11KM M:3.7



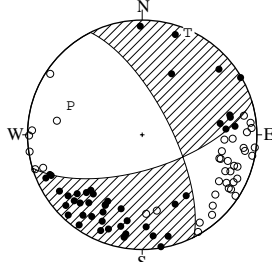
STR DIP SLIP AZM PLG
 NP1 291° 79' -10° P 247° 15'
 NP2 23° 80' -169° T 157° 1'
 N:72 SCORE 97% N 63° 75'

19 JUN. 2004 05:22:11.0
 KAMIKAWA-SORACHI REGION
 43°23.7'N 141°55.3'E
 H:164KM M:4.4



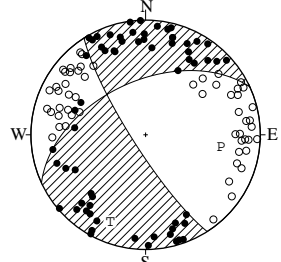
STR DIP SLIP AZM PLG
 NP1 76° 82' -179° P 300° 6'
 NP2 345° 89' -78° T 31° 5'
 N:255 SCORE 99% N 160° 82'

21 JUN. 2004 12:03:55.1
 WESTERN TOTTORI PREF
 35°22.8'N 133°18.5'E
 H: 10KM M:3.3



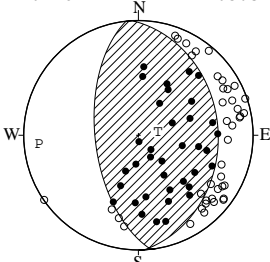
STR DIP SLIP AZM PLG
 NP1 73° 65' -157° P 292° 33'
 NP2 333° 70' -27° T 24° 3'
 N:85 SCORE 96% N 119° 57'

23 JUN. 2004 17:17:12.8
 OSAKA BAY REGION
 34°32.5'N 135°08.7'E
 H: 7KM M:3.4



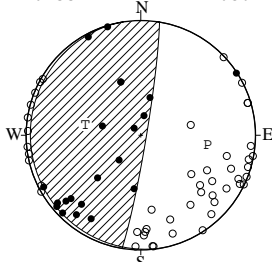
STR DIP SLIP AZM PLG
 NP1 245° 51' -168° P 99° 34'
 NP2 148° 80' -39° T 202° 19'
 N:117 SCORE 97% N 316° 50'

25 JUN. 2004 00:10:12.3
 NORTHERN MIYAGI PREF
 38°52.6'N 141°38.5'E
 H: 70KM M:3.5



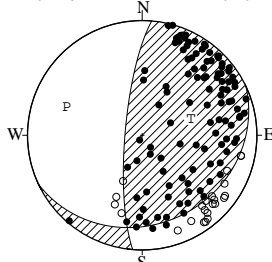
STR DIP SLIP AZM PLG
 NP1 357° 31' 93° P 265° 14'
 NP2 174° 59' 88° T 79° 76'
 N:77 SCORE 99% N 175° 1'

28 JUN. 2004 02:55:04.1
 HIDAKA MOUNTAINS REGION
 42°20.8'N 142°59.2'E
 H: 55KM M:3.2



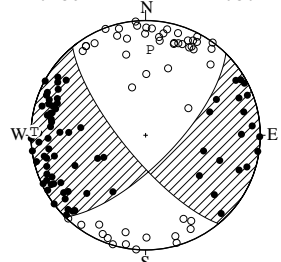
STR DIP SLIP AZM PLG
 NP1 169° 4' 70° P 98° 41'
 NP2 9° 86' 91° T 281° 49'
 N:68 SCORE 99% N 189° 1'

28 JUN. 2004 11:23:31.6
 NORTHERN MIYAGI PREF
 38°53.0'N 141°36.7'E
 H: 76KM M:4.1



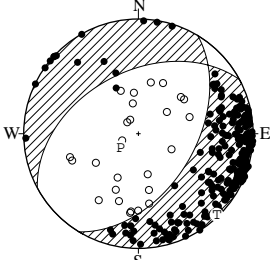
STR DIP SLIP AZM PLG
 NP1 65° 23' 148° P 291° 30'
 NP2 185° 78' 70° T 71° 53'
 N:135 SCORE 98% N 189° 20'

29 JUN. 2004 07:34:01.0
 ISE BAY REGION
 34°38.9'N 136°42.4'E
 H: 36KM M:3.1



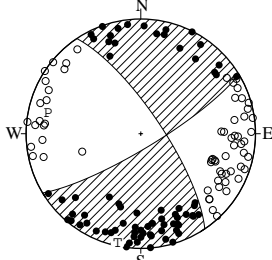
STR DIP SLIP AZM PLG
 NP1 44° 70' -17° P 3° 26'
 NP2 140° 74' -159° T 272° 3'
 N:127 SCORE 100% N 176° 64'

29 JUN. 2004 16:05:28.7
 CENTRAL CHIBA PREF
 35°30.0'N 140°06.2'E
 H: 69KM M:3.9



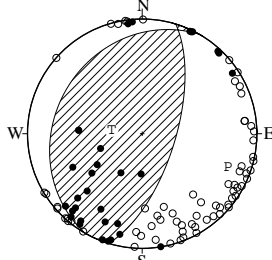
STR DIP SLIP AZM PLG
 NP1 242° 45' -67° P 233° 74'
 NP2 31° 49' -111° T 136° 2'
 N:250 SCORE 100% N 45° 16'

30 JUN. 2004 16:35:08.6
 NORTHERN GIFU PREF
 36°00.1'N 137°18.7'E
 H: 8KM M:3.5



STR DIP SLIP AZM PLG
 NP1 326° 75' -11° P 283° 18'
 NP2 59° 80' -165° T 192° 3'
 N:136 SCORE 99% N 93° 72'

30 JUN. 2004 21:13:32.4
 S OFF URAKAWA
 42°02.5'N 142°34.3'E
 H: 58KM M:3.9



STR DIP SLIP AZM PLG
 NP1 210° 24' 102° P 111° 21'
 NP2 17° 66' 85° T 277° 68'
 N:100 SCORE 94% N 19° 5'