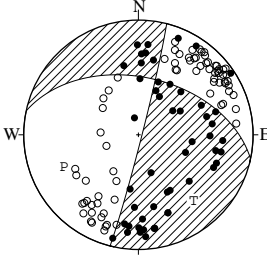


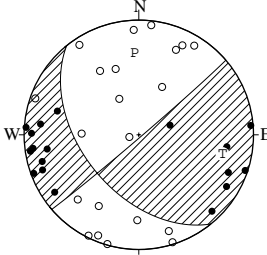
NODAL PLANE SOLUTIONS FOR EARTHQUAKES IN JUNE, 1999

03 JUN. 1999 07:47:49.7
MID FUKUSHIMA PREF
37°43.7'N 140°16.3'E
H:118KM M:3.6



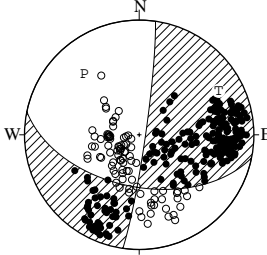
STR DIP SLIP AZM PLG
NP1 282° 48' -3° P 247° 30'
NP2 14° 88' -138° T 140° 26'
N:124 SCORE 96% N 17° 48'

04 JUN. 1999 03:35:08.3
MIKAWA BAY REGION
34°55.4'N 137°00.9'E
H: 36KM M:2.6



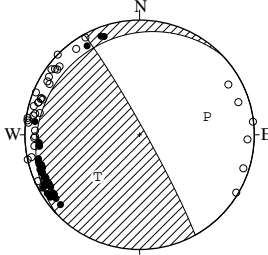
STR DIP SLIP AZM PLG
NP1 141° 49' -178° P 357° 29'
NP2 49° 88' -41° T 103° 26'
N:39 SCORE 97% N 227° 49'

04 JUN. 1999 04:30:58.3
SOUTHERN SURUGA BAY REG
34°42.4'N 138°35.8'E
H:201KM M:3.9



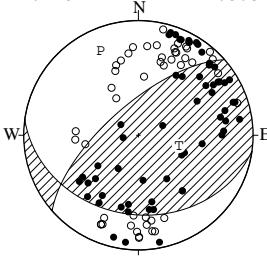
STR DIP SLIP AZM PLG
NP1 102° 53' -174° P 318° 29'
NP2 8° 86' -38° T 61° 22'
N:302 SCORE 98% N 182° 52'

04 JUN. 1999 22:59:21.8
FAR E OFF IBARAKI PREF
36°05.1'N 141°40.5'E
H: 45KM M:4.4



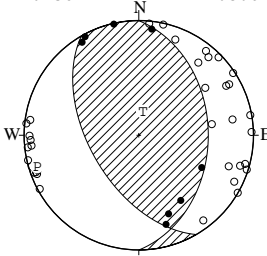
STR DIP SLIP AZM PLG
NP1 226° 16' 165° P 75° 39'
NP2 331° 86' 75° T 225° 47'
N:78 SCORE 97% N 332° 15'

05 JUN. 1999 18:49:57.8
SOUTHERN YAMAGATA PREF
38°20.4'N 140°25.9'E
H:113KM M:3.5



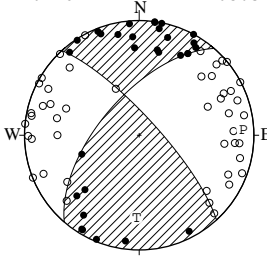
STR DIP SLIP AZM PLG
NP1 98° 31' 135° P 336° 20'
NP2 229° 68' 67° T 105° 60'
N:107 SCORE 85% N 238° 21'

06 JUN. 1999 14:33:58.6
E OFF IBARAKI PREF
36°41.0'N 141°08.0'E
H: 50KM M:3.6



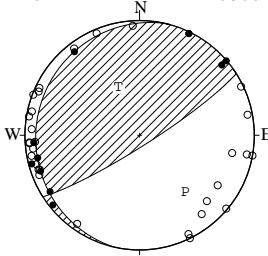
STR DIP SLIP AZM PLG
NP1 0° 39' 114° P 253° 8'
NP2 150° 55' 72° T 10° 73'
N:43 SCORE 100% N 161° 15'

06 JUN. 1999 16:49:05.5
AWAJISHIMA ISLAND REGION
34°23.0'N 134°44.3'E
H: 16KM M:3.5



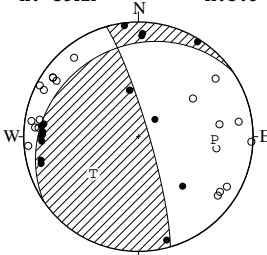
STR DIP SLIP AZM PLG
NP1 221° 62' 166° P 87° 10'
NP2 318° 77' 28° T 182° 29'
N:76 SCORE 97% N 340° 59'

09 JUN. 1999 10:51:47.5
E OFF IBARAKI PREF
36°45.4'N 141°28.8'E
H: 47KM M:3.6



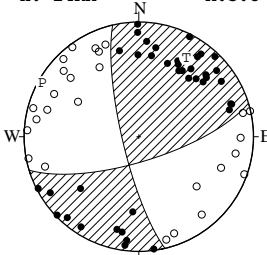
STR DIP SLIP AZM PLG
NP1 193° 11' 46° P 141° 37'
NP2 58° 82' 97° T 336° 52'
N:41 SCORE 93% N 237° 7'

10 JUN. 1999 08:24:35.6
NEAR CHOSHI CITY
35°53.7'N 140°48.5'E
H: 39KM M:3.9



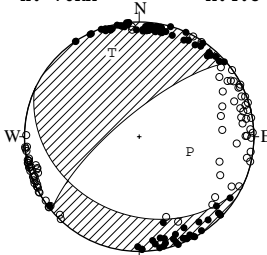
STR DIP SLIP AZM PLG
NP1 236° 23' 160° P 92° 34'
NP2 344° 83' 68° T 231° 48'
N:37 SCORE 95% N 347° 21'

12 JUN. 1999 03:21:35.2
SW SHIZUOKA CITY
34°45.2'N 137°52.0'E
H: 14KM M:3.8



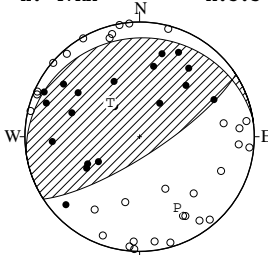
STR DIP SLIP AZM PLG
NP1 73° 72' 168° P 299° 4'
NP2 167° 78' 18° T 31° 21'
N:65 SCORE 100% N 199° 69'

12 JUN. 1999 07:43:24.4
E OFF FUKUSHIMA PREF
37°26.6'N 141°56.3'E
H: 70KM M:4.8



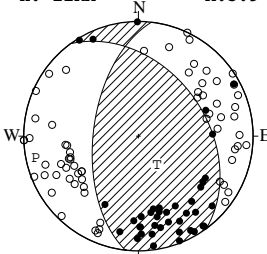
STR DIP SLIP AZM PLG
NP1 114° 33' -30° P 106° 52'
NP2 230° 74' -119° T 342° 24'
N:176 SCORE 95% N 238° 28'

13 JUN. 1999 06:20:44.5
SW IBARAKI PREF
36°05.3'N 139°51.2'E
H: 47KM M:3.5



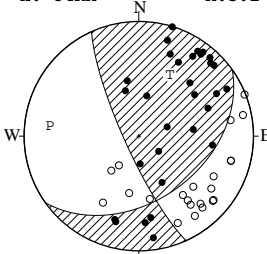
STR DIP SLIP AZM PLG
NP1 261° 15' 114° P 152° 31'
NP2 57° 76' 84° T 319° 58'
N:50 SCORE 98% N 58° 6'

14 JUN. 1999 04:42:16.6
MID KYOTO PREF
35°13.9'N 135°17.6'E
H: 11KM M:3.9



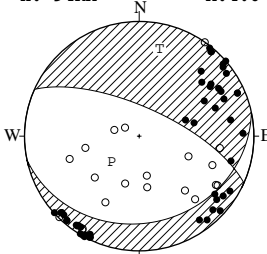
STR DIP SLIP AZM PLG
NP1 324° 41' 55° P 258° 9'
NP2 187° 58' 116° T 147° 66'
N:107 SCORE 98% N 352° 22'

14 JUN. 1999 13:35:52.4
SOUTHERN IWATE PREF
38°49.4'N 141°26.2'E
H: 84KM M:3.1



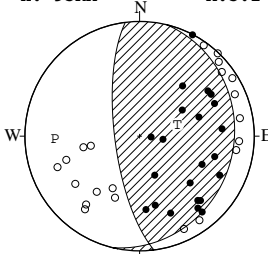
STR DIP SLIP AZM PLG
NP1 55° 43' 165° P 277° 23'
NP2 156° 80' 48° T 27° 40'
N:52 SCORE 100% N 165° 42'

15 JUN. 1999 17:13:39.9
KUSHIRO REGION
43°04.8'N 144°30.4'E
H: 94KM M:4.0



STR DIP SLIP AZM PLG
NP1 78° 25' -123° P 227° 63'
NP2 294° 69' -76° T 13° 23'
N:68 SCORE 93% N 109° 14'

17 JUN. 1999 07:27:30.9
KUSHIRO REGION
42°53.9'N 143°58.7'E
H: 93KM M:3.2



STR DIP SLIP AZM PLG
NP1 14° 19' 110° P 268° 27'
NP2 173° 72' 83° T 73° 62'
N:43 SCORE 98% N 175° 6'

EQUAL AREA PROJECTION , LOWER HEMISPHERE.

AZM:AZIMUTH OF PRESSURE(P),TENSION(T),NULL(N)-AXIS , MEASURED CLOCKWISE FROM NORTH.
PLG:PLUNGE OF P,T,N-AXIS , MEASURED DOWN FROM THE HORIZONTAL PLANE.

STR:STRIKE OF NODAL PLANE (NP1,NP2) , MEASURED CLOCKWISE FROM NORTH.

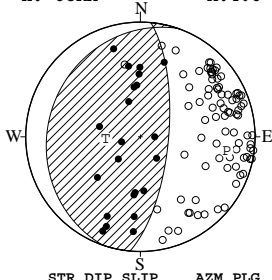
DIP:DIP OF NODAL PLANE , MEASURED DOWN FROM THE HORIZONTAL PLANE.

SLIP:SLIP DIRECTION OF THE HANGING WALL RELATIVE TO THE FOOT WALL , MEASURED COUNTERCLOCKWISE FROM THE STRIKE DIRECTION.

N:DATA NUMBER.

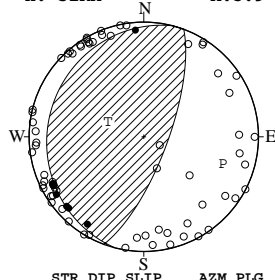
SCORE:RATIO OF THE CONSISTENT DATA NUMBER TO THE TOTAL DATA NUMBER.

17 JUN. 1999 22:39:36.9
 NORTHERN CHIBA PREF
 35°47.8'N 140°08.3'E
 H: 68KM M:4.0



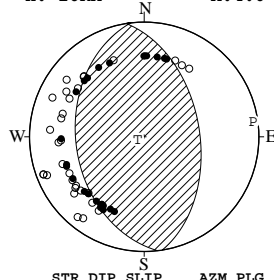
	STR	DIP	SLIP	AZM	PLG
NP1	199°	21°	103°	P	99° 25°
NP2	5°	70°	85°	T	267° 65°
N:105	SCORE	99%	N	7°	5°

18 JUN. 1999 16:08:09.3
 KINKAZAN REGION
 38°14.0'N 141°41.0'E
 H: 51KM M:3.9



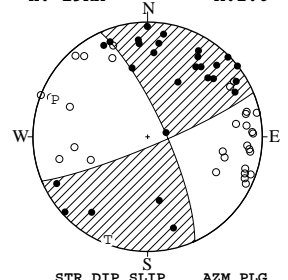
	STR	DIP	SLIP	AZM	PLG
NP1	194°	17°	84°	P	109° 28°
NP2	20°	73°	92°	T	293° 62°
N:75	SCORE	93%	N	200°	2°

20 JUN. 1999 07:32:42.0
 E OFF AOMORI PREF
 40°42.7'N 142°36.6'E
 H: 26KM M:4.0



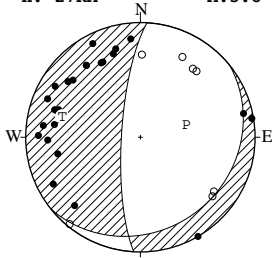
	STR	DIP	SLIP	AZM	PLG
NP1	173°	40°	92°	P	82° 5°
NP2	351°	50°	89°	T	249° 85°
N:59	SCORE	86%	N	352°	1°

20 JUN. 1999 10:36:53.8
 CENTRAL SHIZUOKA PREF
 35°02.5'N 137°58.2'E
 H: 19KM M:2.6



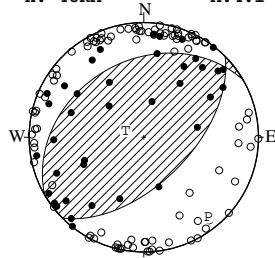
	STR	DIP	SLIP	AZM	PLG
NP1	336°	77°	-7°	P	292° 14°
NP2	67°	83°	-167°	T	201° 4°
N:57	SCORE	95%	N	95°	75°

24 JUN. 1999 21:18:40.7
 HYUGANADA REGION
 32°01.1'N 131°52.2'E
 H: 27KM M:3.8



	STR	DIP	SLIP	AZM	PLG
NP1	51°	20°	-44°	P	75° 56°
NP2	183°	77°	-104°	T	285° 30°
N:33	SCORE	100%	N	187°	14°

27 JUN. 1999 19:50:14.5
 SW IBARAKI PREF
 36°06.2'N 139°47.0'E
 H: 48KM M:4.1



	STR	DIP	SLIP	AZM	PLG
NP1	240°	33°	102°	P	141° 12°
NP2	45°	57°	82°	T	291° 76°
N:135	SCORE	90%	N	50°	7°