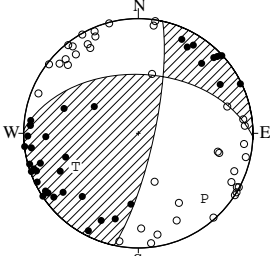


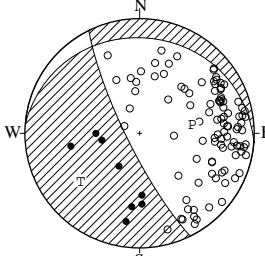
NODAL PLANE SOLUTIONS FOR EARTHQUAKES IN MARCH, 2018

01 MAR. 2018 12:32:17.6
 MT. FUJI REGION
 35°15.3'N 138°27.5'E
 H: 17KM M:2.6



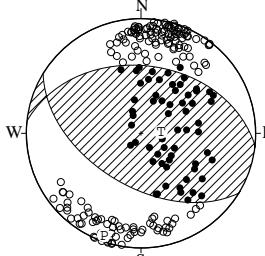
STR DIP SLIP AZM PLG
 NP1 272° 47' 165° P 135° 20'
 NP2 12° 79' 44° T 242° 38'
 N:73 SCORE 99% N 24° 45'

05 MAR. 2018 15:31:29.9
 CENTRAL CHIBA PREF
 35°35.6'N 140°06.8'E
 H: 69KM M:3.7



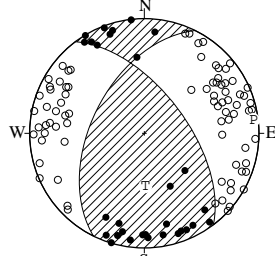
STR DIP SLIP AZM PLG
 NP1 275° 18' -148° P 81° 52'
 NP2 154° 81' -75° T 231° 34'
 N:108 SCORE 99% N 331° 15'

09 MAR. 2018 18:15:50.7
 SHIMOKITA PENINSULA REG
 41°10.7'N 141°15.9'E
 H: 93KM M:4.4



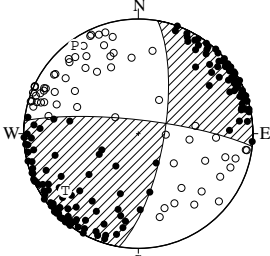
STR DIP SLIP AZM PLG
 NP1 276° 41' 70° P 200° 6'
 NP2 121° 52' 106° T 86° 76'
 N:224 SCORE 100% N 291° 13'

10 MAR. 2018 17:27:47.2
 KYOTO OSAKA BORDER REG
 34°59.6'N 135°33.2'E
 H: 12KM M:3.2



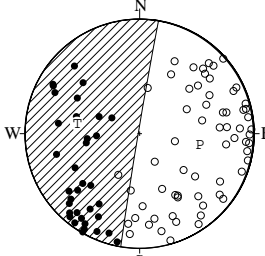
STR DIP SLIP AZM PLG
 NP1 206° 52' 141° P 83° 5'
 NP2 323° 60' 45° T 179° 52'
 N:110 SCORE 100% N 349° 38'

10 MAR. 2018 20:15:01.8
 AKINADA SETONAikai
 34°01.2'N 132°14.9'E
 H: 56KM M:3.8



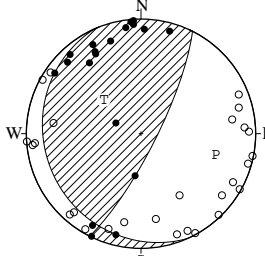
STR DIP SLIP AZM PLG
 NP1 10° 72' 10° P 324° 6'
 NP2 276° 80' 161° T 232° 20'
 N:210 SCORE 99% N 70° 69'

12 MAR. 2018 10:16:07.8
 SW IBARAKI PREF
 36°12.0'N 139°47.6'E
 H: 56KM M:3.5



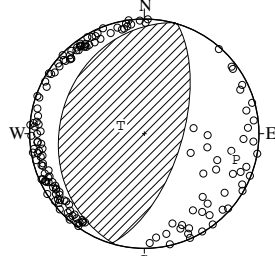
STR DIP SLIP AZM PLG
 NP1 343° 1' -117° P 100° 46'
 NP2 189° 89' -90° T 279° 44'
 N:98 SCORE 99% N 9° 0'

12 MAR. 2018 14:54:51.1
 SW SHIZUOKA PREF
 34°41.9'N 137°58.5'E
 H: 11KM M:2.7



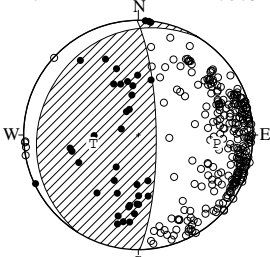
STR DIP SLIP AZM PLG
 NP1 156° 17' 41° P 106° 33'
 NP2 27° 79' 103° T 312° 54'
 N:46 SCORE 96% N 204° 12'

15 MAR. 2018 05:40:56.1
 E OFF MIYAGI PREF
 38°18.2'N 141°53.1'E
 H: 46KM M:4.2



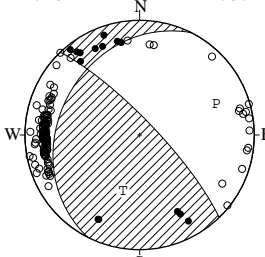
STR DIP SLIP AZM PLG
 NP1 195° 27' 88° P 106° 18'
 NP2 17° 63' 91° T 289° 72'
 N:158 SCORE 100% N 196° 1'

18 MAR. 2018 12:59:04.8
 CENTRAL CHIBA PREF
 35°35.4'N 140°05.5'E
 H: 71KM M:3.9



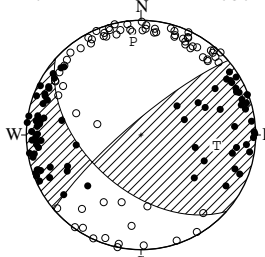
STR DIP SLIP AZM PLG
 NP1 212° 15' 122° P 96° 32'
 NP2 359° 77' 82° T 259° 57'
 N:308 SCORE 100% N 1° 8'

19 MAR. 2018 11:45:10.1
 E OFF BOSEO PENINSULA
 35°19.2'N 141°05.1'E
 H: 37KM M:5.1



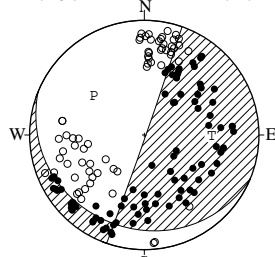
STR DIP SLIP AZM PLG
 NP1 207° 29' 158° P 68° 29'
 NP2 316° 80' 62° T 197° 48'
 N:143 SCORE 100% N 322° 27'

19 MAR. 2018 23:49:41.4
 S PART OF KII CHANNEL
 33°55.9'N 134°50.0'E
 H: 42KM M:3.4



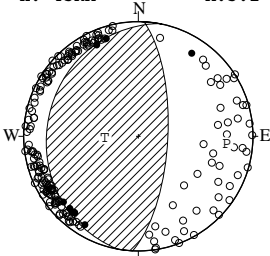
STR DIP SLIP AZM PLG
 NP1 132° 51' 168° P 355° 19'
 NP2 229° 80' 39° T 98° 34'
 N:151 SCORE 97% N 241° 50'

22 MAR. 2018 08:15:06.4
 S OFF TOMAKOMAI
 42°14.7'N 141°27.4'E
 H: 98KM M:4.1



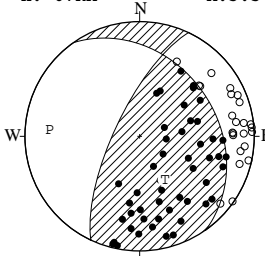
STR DIP SLIP AZM PLG
 NP1 112° 19' -177° P 308° 43'
 NP2 19° 89' -71° T 91° 41'
 N:149 SCORE 93% N 199° 19'

23 MAR. 2018 06:32:20.6
 KINKAZAN REGION
 38°52.8'N 142°04.6'E
 H: 45KM M:5.1



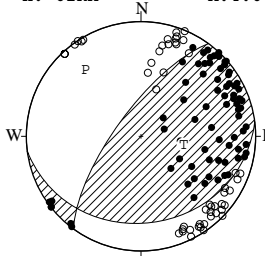
STR DIP SLIP AZM PLG
 NP1 191° 21' 97° P 95° 24'
 NP2 3° 69' 87° T 268° 66'
 N:204 SCORE 100% N 4° 3'

23 MAR. 2018 13:56:38.1
 NORTHERN IBARAKI PREF
 36°40.4'N 140°46.4'E
 H: 67KM M:3.5



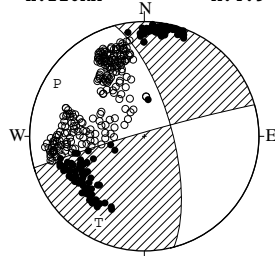
STR DIP SLIP AZM PLG
 NP1 325° 33' 34° P 274° 22'
 NP2 205° 72' 118° T 150° 54'
 N:73 SCORE 100% N 16° 27'

24 MAR. 2018 02:32:43.4
 NE OFF IWATE PREF
 40°03.4'N 142°02.4'E
 H: 62KM M:4.0



STR DIP SLIP AZM PLG
 NP1 83° 25' 134° P 320° 25'
 NP2 216° 72' 72° T 101° 59'
 N:124 SCORE 98% N 222° 17'

24 MAR. 2018 04:02:46.8
 NW OFF SHAKOTAN PEN
 43°02.5'N 139°32.0'E
 H: 216KM M:4.9



STR DIP SLIP AZM PLG
 NP1 345° 70' 3° P 301° 12'
 NP2 254° 87' 160° T 208° 16'
 N:343 SCORE 100% N 66° 70'

EQUAL AREA PROJECTION, LOWER HEMISPHERE.

AZM:AZIMUTH OF PRESSURE(P),TENSION(T),NULL(N)-AXIS, MEASURED CLOCKWISE FROM NORTH.

PLG:PLUNGE OF P,T,N-AXIS, MEASURED DOWN FROM THE HORIZONTAL PLANE.

STR:STRIKE OF NODAL PLANE (NP1,NP2), MEASURED CLOCKWISE FROM NORTH.

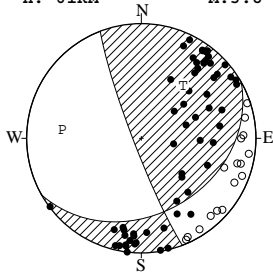
DIP:DIP OF NODAL PLANE, MEASURED DOWN FROM THE HORIZONTAL PLANE.

SLIP:SLIP DIRECTION OF THE HANGING WALL RELATIVE TO THE FOOT WALL, MEASURED COUNTERCLOCKWISE FROM THE STRIKE DIRECTION.

N:DATA NUMBER.

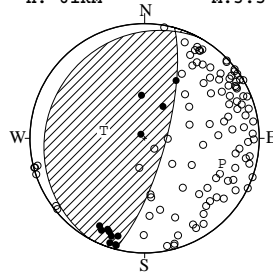
SCORE:RATIO OF THE CONSISTENT DATA NUMBER TO THE TOTAL DATA NUMBER.

25 MAR. 2018 12:29:12.9
E OFF FUKUSHIMA PREF
37°27.4'N 141°14.4'E
H: 61KM M:3.8



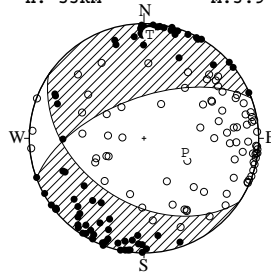
STR DIP SLIP AZM PLG
NP1 60° 34' 170° P 276° 31'
NP2 159° 84' 57° T 38° 41'
N:76 SCORE 97% N 163° 33'

25 MAR. 2018 14:08:27.7
EASTERN FUKUSHIMA PREF
37°18.4'N 140°56.6'E
H: 61KM M:3.5



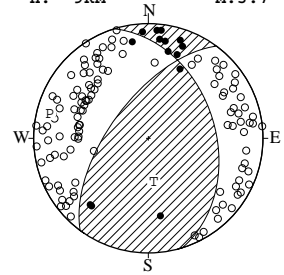
STR DIP SLIP AZM PLG
NP1 209° 15' 103° P 108° 30'
NP2 15° 75' 86° T 280° 60'
N:114 SCORE 98% N 16° 3'

26 MAR. 2018 18:44:35.8
SW IBARAKI PREF
36°06.9'N 139°50.9'E
H: 53KM M:3.9



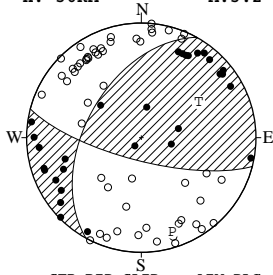
STR DIP SLIP AZM PLG
NP1 124° 43' -45° P 110° 59'
NP2 250° 61' -124° T 3° 10'
N:159 SCORE 91% N 267° 29'

27 MAR. 2018 04:58:51.6
NW WAKAYAMA PREF
34°10.8'N 135°05.5'E
H: 9KM M:3.7



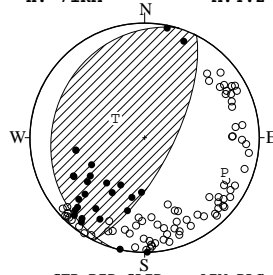
STR DIP SLIP AZM PLG
NP1 343° 41' 44° P 284° 12'
NP2 216° 63' 122° T 173° 59'
N:129 SCORE 99% N 21° 28'

27 MAR. 2018 21:08:01.4
SOUTHERN WAKAYAMA PREF
33°39.9'N 135°34.1'E
H: 36KM M:3.2



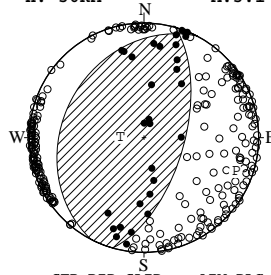
STR DIP SLIP AZM PLG
NP1 209° 50' 22° P 162° 15'
NP2 105° 74' 137° T 58° 41'
N:82 SCORE 99% N 268° 45'

29 MAR. 2018 23:05:58.4
S OFF URAKAWA
41°54.5'N 142°19.3'E
H: 71KM M:4.2



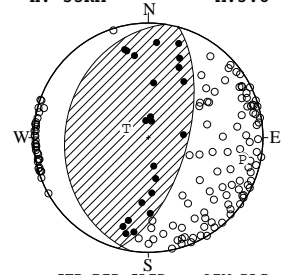
STR DIP SLIP AZM PLG
NP1 196° 20' 80° P 114° 25'
NP2 27° 70' 94° T 303° 65'
N:104 SCORE 97% N 206° 3'

30 MAR. 2018 08:17:33.6
NORTHERN IBARAKI PREF
36°26.5'N 140°37.2'E
H: 56KM M:5.1



STR DIP SLIP AZM PLG
NP1 208° 29' 100° P 110° 16'
NP2 16° 61' 84° T 272° 73'
N:285 SCORE 99% N 19° 5'

31 MAR. 2018 17:05:29.1
NORTHERN IBARAKI PREF
36°27.3'N 140°36.1'E
H: 55KM M:3.8



STR DIP SLIP AZM PLG
NP1 189° 28' 84° P 103° 17'
NP2 15° 62' 93° T 293° 73'
N:154 SCORE 100% N 194° 3'