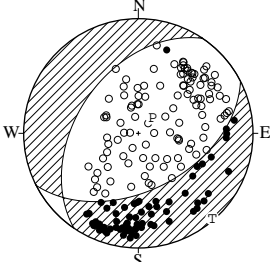


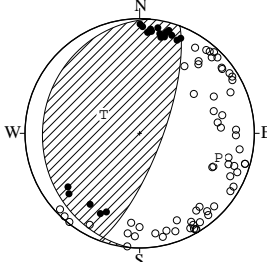
# NODAL PLANE SOLUTIONS FOR EARTHQUAKES IN MAY, 2017

01 MAY. 2017 11:51:29.1  
SOUTHERN TOCHIGI PREF  
36°33.8'N 140°05.6'E  
H:113KM M:3.7



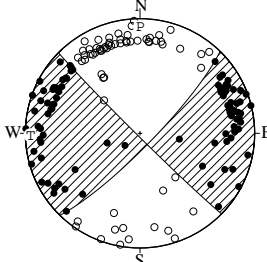
STR DIP SLIP AZM PLG  
NP1 214° 45' -111° P 42° 75'  
NP2 63° 49' -70° T 139° 2'  
N:178 SCORE 99% N 230° 15'

02 MAY. 2017 19:29:21.0  
E OFF AOMORI PREF  
41°35.0'N 141°55.1'E  
H: 66KM M:3.8



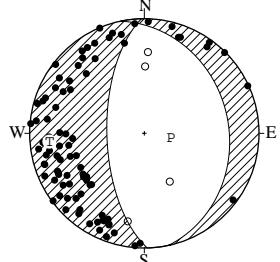
STR DIP SLIP AZM PLG  
NP1 185° 17' 75° P 107° 29'  
NP2 21° 74' 94° T 297° 61'  
N:80 SCORE 99% N 199° 4'

03 MAY. 2017 00:01:53.3  
SE KOCHI PREF  
33°30.5'N 133°59.0'E  
H: 34KM M:3.6



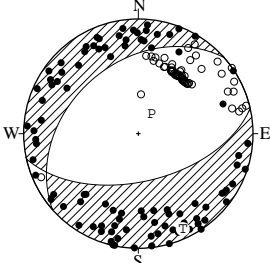
STR DIP SLIP AZM PLG  
NP1 44° 81' -2° P 0° 8'  
NP2 135° 88' -171° T 269° 5'  
N:162 SCORE 100% N 147° 81'

04 MAY. 2017 06:20:19.2  
MID FUKUSHIMA PREF  
37°03.1'N 140°35.1'E  
H: 6KM M:3.5



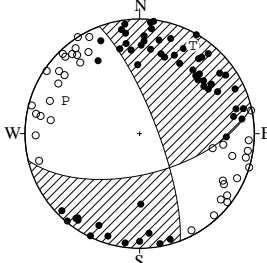
STR DIP SLIP AZM PLG  
NP1 348° 27' -99° P 99° 71'  
NP2 179° 63' -85° T 265° 18'  
N:92 SCORE 100% N 356° 4'

04 MAY. 2017 14:22:25.3  
SOUTHERN KUMAMOTO PREF  
32°40.9'N 130°45.3'E  
H: 11KM M:4.1



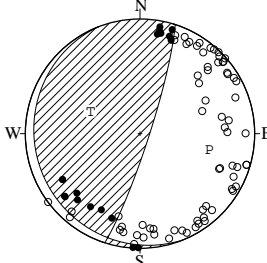
STR DIP SLIP AZM PLG  
NP1 228° 38' -113° P 33° 73'  
NP2 77° 56' -73° T 155° 9'  
N:156 SCORE 97% N 247° 14'

05 MAY. 2017 14:26:58.6  
HIUCHINADA SETONAIKAI  
34°02.6'N 133°03.6'E  
H: 15KM M:3.7



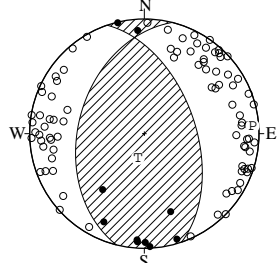
STR DIP SLIP AZM PLG  
NP1 77° 61' -166° P 294° 30'  
NP2 339° 77' -30° T 31° 11'  
N:96 SCORE 98% N 139° 58'

05 MAY. 2017 19:51:58.9  
E OFF AOMORI PREF  
41°32.9'N 142°04.5'E  
H: 65KM M:3.8



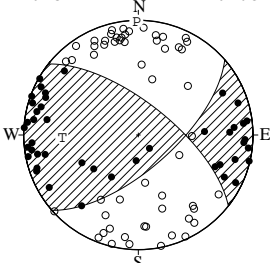
STR DIP SLIP AZM PLG  
NP1 158° 9' 50° P 103° 38'  
NP2 18° 83' 95° T 294° 51'  
N:86 SCORE 99% N 197° 5'

06 MAY. 2017 14:47:37.0  
CENTRAL AICHI PREF  
35°07.3'N 136°45.8'E  
H: 12KM M:3.1



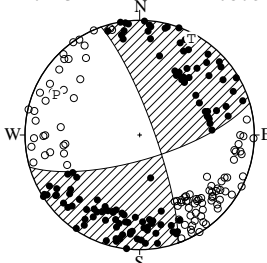
STR DIP SLIP AZM PLG  
NP1 194° 42' 116° P 86° 6'  
NP2 341° 53' 69° T 195° 72'  
N:97 SCORE 99% N 354° 17'

06 MAY. 2017 20:43:41.4  
CENTRAL SHIZUOKA PREF  
34°52.4'N 138°14.5'E  
H: 31KM M:2.8



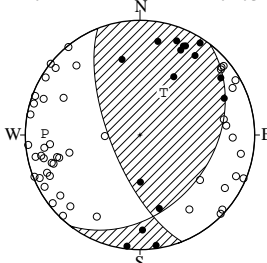
STR DIP SLIP AZM PLG  
NP1 49° 66' 25° P 359° 1'  
NP2 308° 68' 154° T 268° 34'  
N:99 SCORE 99% N 90° 56'

07 MAY. 2017 12:32:37.7  
CENTRAL NAGANO PREF  
36°09.3'N 138°01.5'E  
H: 9KM M:3.8



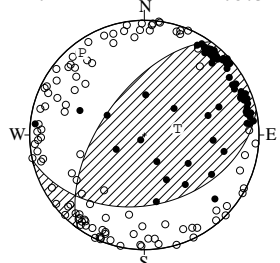
STR DIP SLIP AZM PLG  
NP1 74° 72' -169° P 296° 20'  
NP2 340° 80' -18° T 28° 5'  
N:215 SCORE 99% N 131° 69'

07 MAY. 2017 14:12:06.9  
SW GIFU PREF  
35°24.6'N 136°47.6'E  
H: 17KM M:2.9



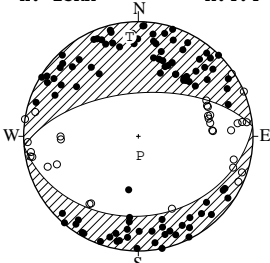
STR DIP SLIP AZM PLG  
NP1 38° 37' 143° P 271° 18'  
NP2 158° 69' 59° T 29° 55'  
N:64 SCORE 100% N 171° 29'

10 MAY. 2017 23:11:40.3  
SW GIFU PREF  
35°23.5'N 136°51.4'E  
H: 42KM M:3.9



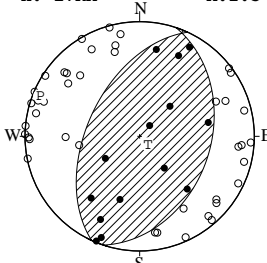
STR DIP SLIP AZM PLG  
NP1 77° 39' 125° P 323° 11'  
NP2 216° 59' 65° T 79° 66'  
N:171 SCORE 92% N 229° 21'

11 MAY. 2017 20:21:25.1  
NW KUMAMOTO PREF  
32°44.0'N 130°36.2'E  
H: 13KM M:4.4



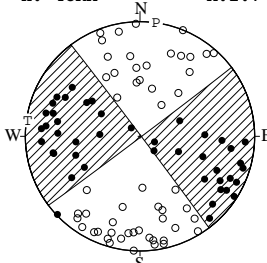
STR DIP SLIP AZM PLG  
NP1 85° 31' -90° P 175° 76'  
NP2 265° 59' -90° T 355° 14'  
N:131 SCORE 95% N 85° 0'

15 MAY. 2017 18:36:24.8  
CENTRAL SHIZUOKA PREF  
34°58.3'N 138°16.3'E  
H: 17KM M:2.3



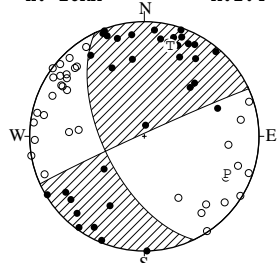
STR DIP SLIP AZM PLG  
NP1 18° 38' 85° P 292° 7'  
NP2 205° 52' 94° T 135° 82'  
N:56 SCORE 100% N 22° 3'

16 MAY. 2017 15:00:55.3  
NE AICHI PREF  
35°11.6'N 137°29.1'E  
H: 48KM M:2.7



STR DIP SLIP AZM PLG  
NP1 53° 89' 1° P 8° 0'  
NP2 323° 89' 179° T 278° 1'  
N:98 SCORE 99% N 98° 89'

22 MAY. 2017 00:33:06.9  
NE AICHI PREF  
35°01.1'N 137°37.6'E  
H: 16KM M:2.4



STR DIP SLIP AZM PLG  
NP1 154° 60' -2° P 114° 22'  
NP2 245° 88' -150° T 16° 19'  
N:69 SCORE 99% N 249° 60'

EQUAL AREA PROJECTION , LOWER HEMISPHERE.

AZM:AZIMUTH OF PRESSURE(P),TENSION(T),NULL(N)-AXIS , MEASURED CLOCKWISE FROM NORTH.

PLG:PLUNGE OF P,T,N-AXIS , MEASURED DOWN FROM THE HORIZONTAL PLANE.

STR:STRIKE OF NODAL PLANE (NP1,NP2), MEASURED CLOCKWISE FROM NORTH.

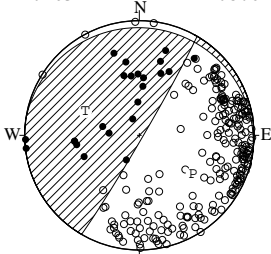
DIP:DIP OF NODAL PLANE , MEASURED DOWN FROM THE HORIZONTAL PLANE.

SLIP:SLIP DIRECTION OF THE HANGING WALL RELATIVE TO THE FOOT WALL , MEASURED COUNTERCLOCKWISE FROM THE STRIKE DIRECTION.

N:DATA NUMBER.

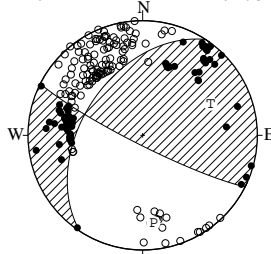
SCORE:RATIO OF THE CONSISTENT DATA NUMBER TO THE TOTAL DATA NUMBER.

22 MAY. 2017 07:49:09.4  
CENTRAL CHIBA PREF  
35°39.5'N 140°11.1'E  
H: 69KM M:3.6



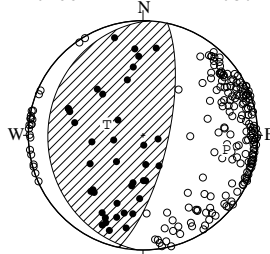
STR DIP SLIP AZM PLG  
NP1 278° 7' 157° P 126° 42'  
NP2 30° 87' 84° T 294° 47'  
N:253 SCORE 99% N 31° 6'

22 MAY. 2017 12:25:47.3  
NEAR NIJIMA ISLAND  
34°32.3'N 139°25.5'E  
H: 14KM M:4.5



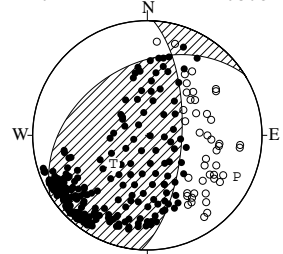
STR DIP SLIP AZM PLG  
NP1 213° 46' 9° P 173° 24'  
NP2 117° 83' 136° T 65° 35'  
N:195 SCORE 99% N 290° 45'

23 MAY. 2017 18:23:16.7  
SOUTHERN IBARAKI PREF  
35°55.4'N 140°06.6'E  
H: 60KM M:3.7



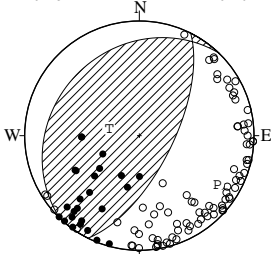
STR DIP SLIP AZM PLG  
NP1 183° 18' 81° P 100° 27'  
NP2 12° 72' 93° T 287° 63'  
N:237 SCORE 100% N 191° 3'

24 MAY. 2017 23:35:00.1  
NORTHERN MIYAZAKI PREF  
32°28.2'N 131°08.6'E  
H:114KM M:3.8



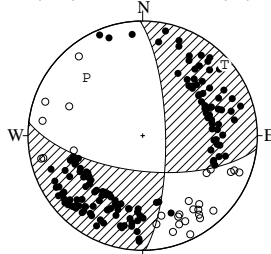
STR DIP SLIP AZM PLG  
NP1 238° 39' 138° P 115° 15'  
NP2 3° 65' 89° T 230° 58'  
N:264 SCORE 95% N 17° 28'

26 MAY. 2017 02:33:22.7  
S OFF URAKAWA  
42°00.5'N 142°35.0'E  
H: 64KM M:4.1



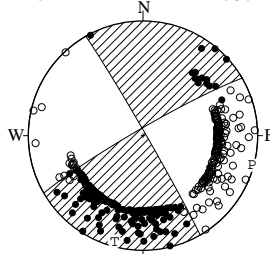
STR DIP SLIP AZM PLG  
NP1 224° 25' 106° P 122° 21'  
NP2 27° 66' 83° T 283° 68'  
N:109 SCORE 97% N 29° 7'

27 MAY. 2017 20:59:38.8  
NORTHERN NAGANO PREF  
36°44.1'N 138°32.0'E  
H: 0KM M:4.4



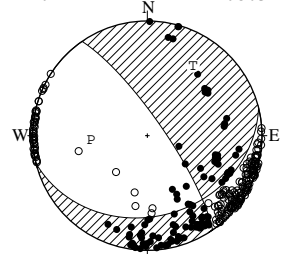
STR DIP SLIP AZM PLG  
NP1 97° 65' -162° P 316° 30'  
NP2 359° 74' -26° T 49° 6'  
N:171 SCORE 96% N 149° 59'

27 MAY. 2017 22:50:03.9  
NW OFF KINKI DISTRICT  
36°03.9'N 135°32.6'E  
H: 17KM M:5.1



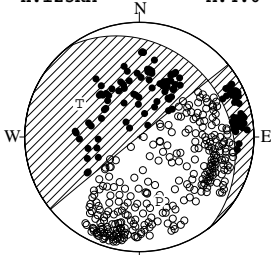
STR DIP SLIP AZM PLG  
NP1 240° 85' 178° P 105° 2'  
NP2 330° 88' 5° T 195° 5'  
N:352 SCORE 98% N 353° 85'

28 MAY. 2017 12:04:43.9  
FAR S OFF BOSO PENINSULA  
34°31.0'N 140°12.2'E  
H: 72KM M:3.9



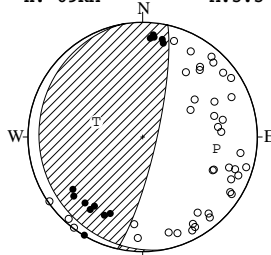
STR DIP SLIP AZM PLG  
NP1 76° 30' -156° P 266° 49'  
NP2 325° 78' -62° T 33° 28'  
N:285 SCORE 98% N 139° 28'

28 MAY. 2017 15:18:22.5  
EASTERN SAITAMA PREF  
35°48.1'N 139°36.1'E  
H:123KM M:4.0



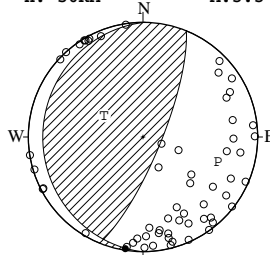
STR DIP SLIP AZM PLG  
NP1 322° 24' -179° P 163° 41'  
NP2 231° 89' -66° T 299° 40'  
N:410 SCORE 100% N 51° 24'

30 MAY. 2017 02:40:09.3  
E OFF AOMORI PREF  
41°34.8'N 141°54.9'E  
H: 69KM M:3.3



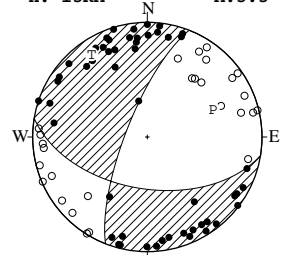
STR DIP SLIP AZM PLG  
NP1 169° 11' 67° P 99° 35'  
NP2 13° 80' 94° T 288° 55'  
N:53 SCORE 98% N 192° 4'

30 MAY. 2017 03:40:01.7  
KINKAZAN REGION  
38°14.6'N 141°41.9'E  
H: 50KM M:3.3



STR DIP SLIP AZM PLG  
NP1 181° 14' 69° P 108° 32'  
NP2 22° 77' 95° T 299° 58'  
N:60 SCORE 100% N 201° 5'

30 MAY. 2017 14:00:09.7  
NW KUMAMOTO PREF  
32°41.2'N 130°44.2'E  
H: 13KM M:3.3



STR DIP SLIP AZM PLG  
NP1 99° 53' -19° P 67° 38'  
NP2 201° 75' -141° T 326° 14'  
N:78 SCORE 100% N 220° 49'