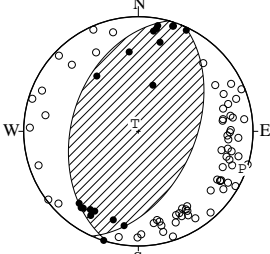


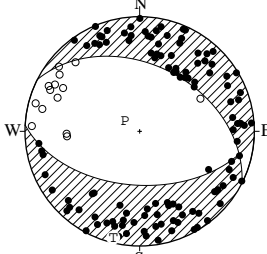
NODAL PLANE SOLUTIONS FOR EARTHQUAKES IN MAY, 2016

01 MAY. 2016 00:41:25.3
OFF S NIIGATA PREF
37°14.8'N 138°12.9'E
H: 28KM M:3.5



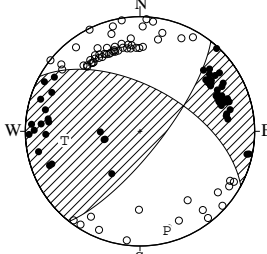
STR DIP SLIP AZM PLG
NP1 195° 41' 84° P 110° 4'
NP2 24° 49' 96° T 335° 84'
N:86 SCORE 100% N 200° 4'

01 MAY. 2016 02:30:37.6
NW KUMAMOTO PREF
32°47.1'N 130°41.6'E
H: 6KM M:3.8



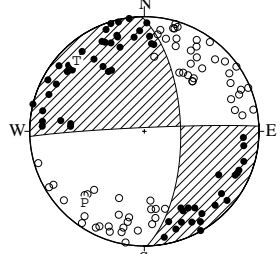
STR DIP SLIP AZM PLG
NP1 297° 41' -72° P 306° 77'
NP2 93° 51' -105° T 194° 5'
N:132 SCORE 98% N 103° 12'

01 MAY. 2016 23:06:58.5
TOSA BAY REGION
33°15.8'N 134°02.3'E
H: 26KM M:3.8



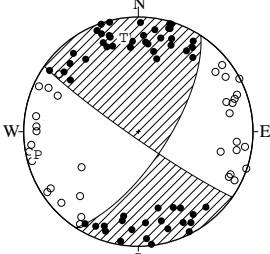
STR DIP SLIP AZM PLG
NP1 298° 58' 162° P 165° 11'
NP2 38° 75' 33° T 263° 34'
N:118 SCORE 100% N 60° 54'

01 MAY. 2016 23:23:14.0
SOUTHERN KUMAMOTO PREF
32°33.8'N 130°40.8'E
H: 8KM M:3.9



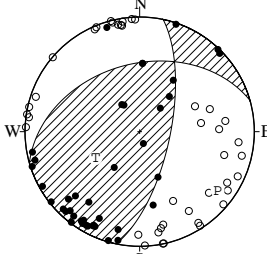
STR DIP SLIP AZM PLG
NP1 359° 64' -177° P 220° 20'
NP2 267° 87' -26° T 316° 16'
N:119 SCORE 99% N 82° 64'

01 MAY. 2016 23:27:47.2
SOUTHERN KUMAMOTO PREF
32°35.8'N 130°40.9'E
H: 8KM M:3.4



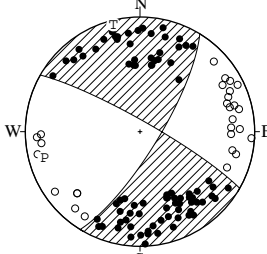
STR DIP SLIP AZM PLG
NP1 159° 41' 84° P 110° 4'
NP2 24° 49' 96° T 335° 84'
N:91 SCORE 99% N 137° 69'

02 MAY. 2016 09:21:49.1
HIDAKA MOUNTAINS REGION
42°25.7'N 143°10.5'E
H: 50KM M:3.6



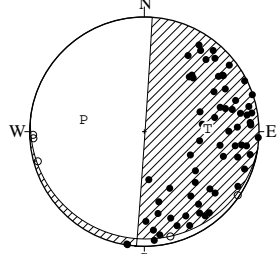
STR DIP SLIP AZM PLG
NP1 254° 41' 145° P 127° 16'
NP2 12° 68' 55° T 239° 53'
N:80 SCORE 98% N 26° 32'

02 MAY. 2016 10:50:50.0
NORTHERN AKITA PREF
39°58.4'N 140°34.1'E
H: 3KM M:3.5



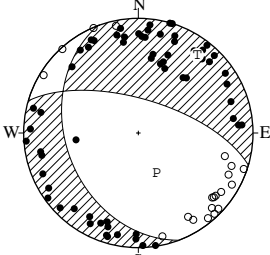
STR DIP SLIP AZM PLG
NP1 31° 77' -172° P 255° 15'
NP2 300° 82' -14° T 346° 4'
N:113 SCORE 100% N 91° 74'

02 MAY. 2016 13:46:07.6
E OFF IBARAKI PREF
36°44.4'N 141°00.2'E
H: 56KM M:3.9



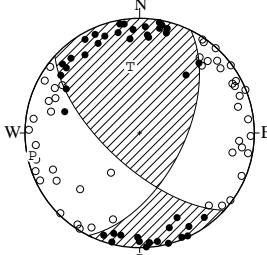
STR DIP SLIP AZM PLG
NP1 98° 7' -176° P 281° 45'
NP2 4° 89' -83° T 87° 44'
N:73 SCORE 99% N 184° 7'

02 MAY. 2016 19:58:52.7
NW KUMAMOTO PREF
32°47.4'N 130°45.1'E
H: 7KM M:3.3



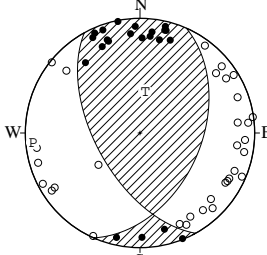
STR DIP SLIP AZM PLG
NP1 159° 37' -43° P 155° 59'
NP2 286° 66' -119° T 37° 16'
N:83 SCORE 98% N 299° 26'

03 MAY. 2016 14:25:43.8
OSAKA PREF
34°28.2'N 135°36.7'E
H: 12KM M:3.2



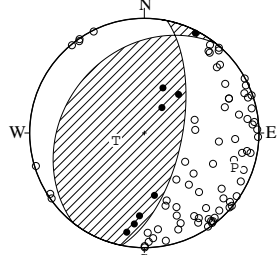
STR DIP SLIP AZM PLG
NP1 27° 58' 152° P 258° 5'
NP2 132° 66' 35° T 352° 41'
N:89 SCORE 99% N 162° 49'

03 MAY. 2016 19:16:28.7
SOUTHERN KUMAMOTO PREF
32°36.8'N 130°43.2'E
H: 5KM M:3.2



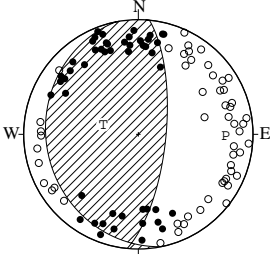
STR DIP SLIP AZM PLG
NP1 24° 46' 133° P 265° 7'
NP2 151° 58' 55° T 7° 60'
N:54 SCORE 100% N 171° 29'

03 MAY. 2016 19:54:52.8
KINKAZAN REGION
38°32.0'N 141°43.0'E
H: 53KM M:3.5



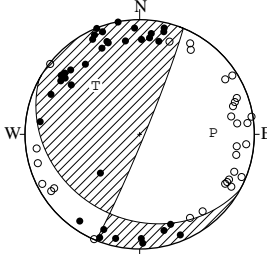
STR DIP SLIP AZM PLG
NP1 219° 30' 114° P 111° 17'
NP2 11° 63' 77° T 255° 69'
N:85 SCORE 100% N 17° 12'

04 MAY. 2016 07:52:04.7
SOUTHERN KUMAMOTO PREF
32°36.7'N 130°43.2'E
H: 5KM M:4.0



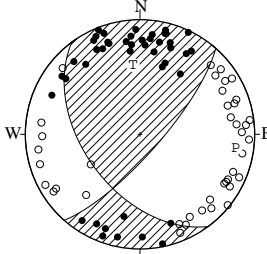
STR DIP SLIP AZM PLG
NP1 169° 20' 74° P 91° 25'
NP2 6° 70' 96° T 285° 64'
N:102 SCORE 91% N 184° 6'

04 MAY. 2016 14:11:12.9
SOUTHERN KUMAMOTO PREF
32°36.6'N 130°43.4'E
H: 5KM M:3.3



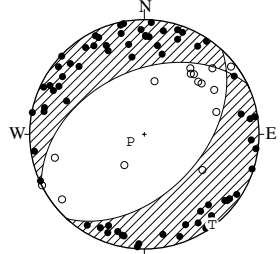
STR DIP SLIP AZM PLG
NP1 119° 27' 7° P 89° 36'
NP2 22° 87' 117° T 318° 42'
N:65 SCORE 95% N 201° 27'

04 MAY. 2016 16:22:31.4
SOUTHERN KUMAMOTO PREF
32°37.0'N 130°43.1'E
H: 5KM M:3.4



STR DIP SLIP AZM PLG
NP1 144° 49' 18° P 98° 17'
NP2 41° 76' 138° T 354° 39'
N:85 SCORE 96% N 207° 46'

04 MAY. 2016 17:16:52.1
NW KUMAMOTO PREF
32°44.4'N 130°46.5'E
H: 17KM M:3.8

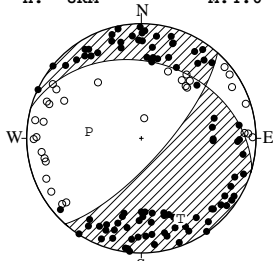


STR DIP SLIP AZM PLG
NP1 244° 44' -74° P 243° 79'
NP2 43° 48' -105° T 143° 2'
N:82 SCORE 99% N 53° 11'

EQUAL AREA PROJECTION , LOWER HEMISPHERE.

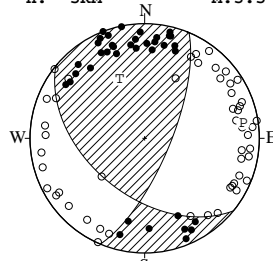
AZM:AZIMUTH OF PRESSURE(P),TENSION(T),NULL(N)-AXIS , MEASURED CLOCKWISE FROM NORTH.
PLG:PLUNGE OF P,T,N-AXIS , MEASURED DOWN FROM THE HORIZONTAL PLANE.
STR:STRIKE OF NODAL PLANE (NP1,NP2), MEASURED CLOCKWISE FROM NORTH.
DIP:DIP OF NODAL PLANE , MEASURED DOWN FROM THE HORIZONTAL PLANE.
SLIP:SLIP DIRECTION OF THE HANGING WALL RELATIVE TO THE FOOT WALL , MEASURED COUNTERCLOCKWISE FROM THE STRIKE DIRECTION.
N:DATA NUMBER. SCORE:RATIO OF THE CONSISTENT DATA NUMBER TO THE TOTAL DATA NUMBER.

04 MAY. 2016 19:20:04.3
NW KUMAMOTO PREF
32°48.8'N 130°49.3'E
H: 8KM M:4.0



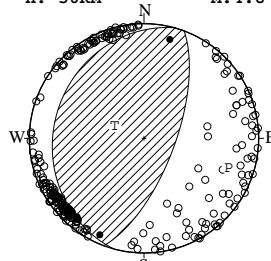
STR DIP SLIP AZM PLG
NP1 285° 34' -31° P 277° 52'
NP2 42° 74' -120° T 154° 23'
N:127 SCORE 98% N 51° 28'

04 MAY. 2016 22:24:17.1
SOUTHERN KUMAMOTO PREF
32°36.6'N 130°43.1'E
H: 5KM M:3.5



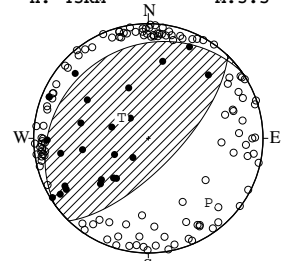
STR DIP SLIP AZM PLG
NP1 129° 49' 24° P 81° 14'
NP2 23° 72' 136° T 337° 43'
N:87 SCORE 98% N 185° 44'

05 MAY. 2016 01:10:20.9
KINKAZAN REGION
38°31.6'N 141°48.9'E
H: 50KM M:4.8



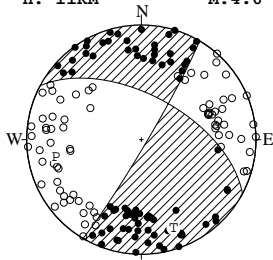
STR DIP SLIP AZM PLG
NP1 195° 22' 85° P 109° 23'
NP2 20° 68' 92° T 294° 67'
N:244 SCORE 99% N 200° 2'

05 MAY. 2016 08:51:52.7
SW IBARAKI PREF
36°01.8'N 139°54.5'E
H: 43KM M:3.5



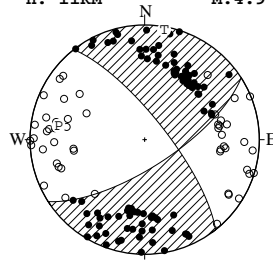
STR DIP SLIP AZM PLG
NP1 235° 21' 100° P 137° 24'
NP2 44° 69' 86° T 307° 66'
N:147 SCORE 98% N 45° 4'

05 MAY. 2016 10:31:30.4
NE KUMAMOTO PREF
33°00.0'N 131°08.0'E
H: 11KM M:4.6



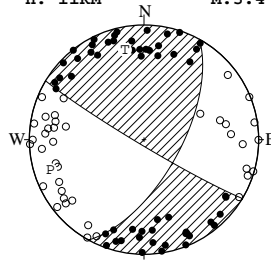
STR DIP SLIP AZM PLG
NP1 298° 58' -5° P 259° 25'
NP2 31° 86' -148° T 160° 19'
N:154 SCORE 99% N 37° 58'

05 MAY. 2016 10:40:12.8
NE KUMAMOTO PREF
32°59.5'N 131°07.3'E
H: 11KM M:4.9



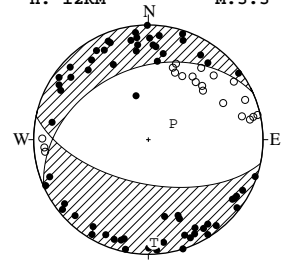
STR DIP SLIP AZM PLG
NP1 57° 70' -164° P 279° 25'
NP2 322° 75' -20° T 10° 3'
N:141 SCORE 99% N 106° 65'

05 MAY. 2016 15:20:01.1
NE KUMAMOTO PREF
32°59.2'N 131°06.8'E
H: 11KM M:3.4



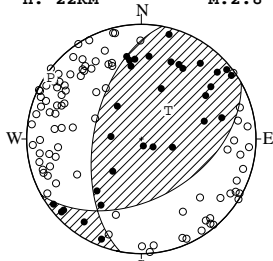
STR DIP SLIP AZM PLG
NP1 29° 64' 176° P 252° 15'
NP2 121° 86' 26° T 348° 21'
N:94 SCORE 100% N 129° 64'

05 MAY. 2016 17:13:17.1
NW KUMAMOTO PREF
32°41.7'N 130°43.9'E
H: 12KM M:3.3



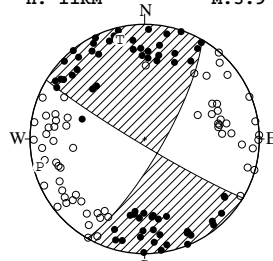
STR DIP SLIP AZM PLG
NP1 246° 37' -120° P 57° 69'
NP2 102° 58' -69° T 177° 11'
N:84 SCORE 99% N 271° 18'

05 MAY. 2016 19:35:14.4
EASTERN YAMANASHI PREF
35°29.7'N 138°58.3'E
H: 22KM M:2.8



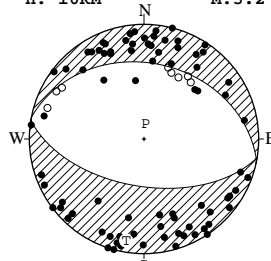
STR DIP SLIP AZM PLG
NP1 61° 47' 129° P 304° 5'
NP2 191° 56' 56° T 43° 62'
N:119 SCORE 99% N 211° 28'

05 MAY. 2016 19:46:37.9
NE KUMAMOTO PREF
32°59.1'N 131°06.5'E
H: 11KM M:3.9



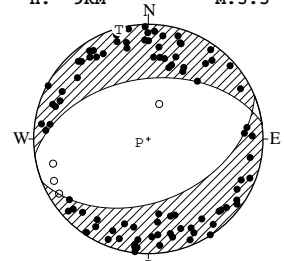
STR DIP SLIP AZM PLG
NP1 30° 77' 176° P 255° 6'
NP2 121° 86' 13° T 346° 12'
N:130 SCORE 98% N 139° 77'

06 MAY. 2016 02:03:20.9
NW KUMAMOTO PREF
32°42.3'N 130°44.3'E
H: 10KM M:3.2



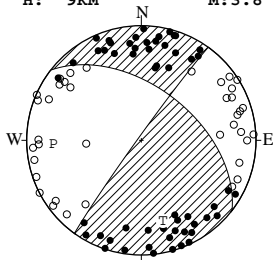
STR DIP SLIP AZM PLG
NP1 281° 34' -89° P 6° 79'
NP2 99° 56' -91° T 190° 11'
N:88 SCORE 94% N 100° 1'

06 MAY. 2016 07:27:32.9
NW KUMAMOTO PREF
32°49.8'N 130°49.9'E
H: 9KM M:3.5



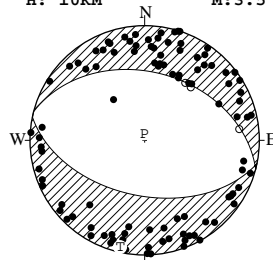
STR DIP SLIP AZM PLG
NP1 68° 45' -100° P 249° 83'
NP2 262° 46' -80° T 345° 1'
N:94 SCORE 100% N 75° 7'

06 MAY. 2016 16:18:44.4
SOUTHERN KUMAMOTO PREF
32°37.8'N 130°40.9'E
H: 9KM M:3.8



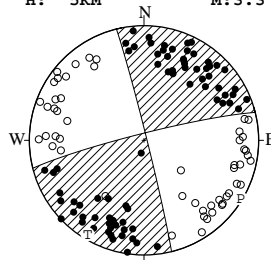
STR DIP SLIP AZM PLG
NP1 308° 52' 3° P 268° 24'
NP2 216° 87' 142° T 165° 28'
N:93 SCORE 98% N 32° 52'

06 MAY. 2016 18:21:33.6
NW KUMAMOTO PREF
32°41.0'N 130°42.3'E
H: 10KM M:3.5



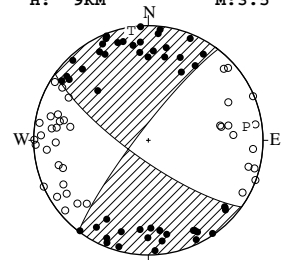
STR DIP SLIP AZM PLG
NP1 285° 40' -88° P 357° 85'
NP2 102° 50' -92° T 193° 5'
N:104 SCORE 96% N 103° 1'

07 MAY. 2016 06:37:31.4
TOCHIGI GUNMA BORDER
36°37.1'N 139°29.1'E
H: 5KM M:3.3



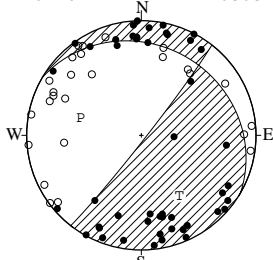
STR DIP SLIP AZM PLG
NP1 256° 85' 178° P 121° 2'
NP2 346° 88' 5° T 211° 5'
N:128 SCORE 99% N 9° 85'

07 MAY. 2016 11:31:02.1
NE KUMAMOTO PREF
32°59.1'N 131°04.0'E
H: 9KM M:3.5



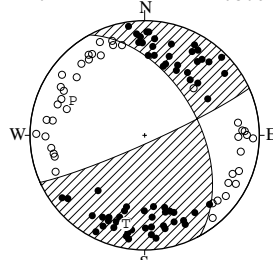
STR DIP SLIP AZM PLG
NP1 126° 77' -8° P 82° 15'
NP2 217° 82' -166° T 351° 4'
N:90 SCORE 100% N 246° 74'

07 MAY. 2016 23:10:47.1
NW KUMAMOTO PREF
32°47.6'N 130°53.1'E
H: 16KM M:3.3



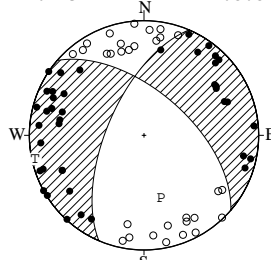
STR DIP SLIP AZM PLG
NP1 300° 23' -8° P 286° 44'
NP2 38° 87' -112° T 148° 38'
N:73 SCORE 92% N 39° 22'

08 MAY. 2016 13:00:23.3
NW KUMAMOTO PREF
32°49.0'N 130°51.7'E
H: 4KM M:3.6



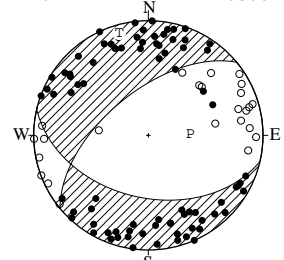
STR DIP SLIP AZM PLG
NP1 331° 51' -7° P 296° 31'
NP2 66° 84' -141° T 192° 22'
N:107 SCORE 99% N 73° 50'

09 MAY. 2016 03:20:29.2
TOSA BAY REGION
33°08.0'N 133°43.8'E
H: 29KM M:3.3



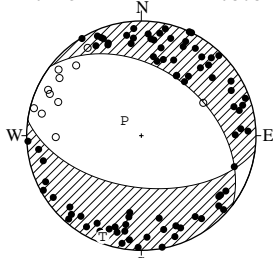
STR DIP SLIP AZM PLG
NP1 311° 59' -149° P 165° 43'
NP2 203° 64' -35° T 258° 3'
N:71 SCORE 100% N 351° 47'

09 MAY. 2016 05:00:53.8
SOUTHERN KUMAMOTO PREF
32°38.4'N 130°40.5'E
H: 11KM M:3.6



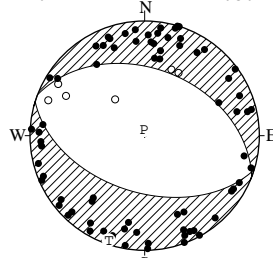
STR DIP SLIP AZM PLG
NP1 103° 45' -47° P 88° 60'
NP2 230° 59' -124° T 384° 8'
N:106 SCORE 98% N 250° 29'

09 MAY. 2016 05:36:10.6
NW KUMAMOTO PREF
32°47.6'N 130°41.0'E
H: 8KM M:3.3



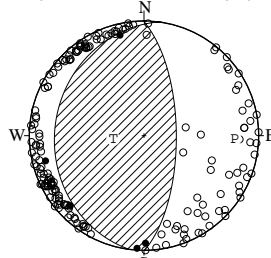
STR DIP SLIP AZM PLG
NP1 307° 41' -3° P 312° 74'
NP2 98° 53' -109° T 201° 16'
N:95 SCORE 99% N 109° 15'

09 MAY. 2016 14:36:37.8
NW KUMAMOTO PREF
32°40.7'N 130°42.5'E
H: 11KM M:3.4



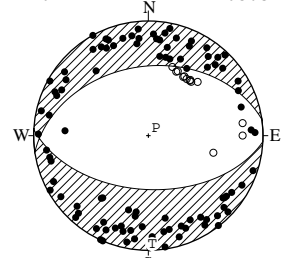
STR DIP SLIP AZM PLG
NP1 291° 41' -87° P 352° 86'
NP2 107° 49' -92° T 199° 4'
N:79 SCORE 96% N 109° 2'

09 MAY. 2016 17:18:32.2
E OFF MIYAGI PREF
38°19.0'N 141°50.4'E
H: 47KM M:4.2



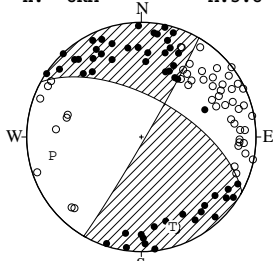
STR DIP SLIP AZM PLG
NP1 187° 23' 97° P 92° 22'
NP2 0° 67' 87° T 264° 68'
N:184 SCORE 98% N 1° 3'

09 MAY. 2016 20:55:26.7
NW KUMAMOTO PREF
32°48.1'N 130°41.9'E
H: 7KM M:3.5



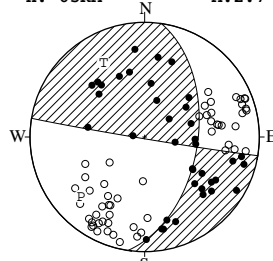
STR DIP SLIP AZM PLG
NP1 262° 39' -99° P 42° 82'
NP2 93° 51' -83° T 178° 6'
N:111 SCORE 96% N 269° 6'

10 MAY. 2016 04:41:17.3
AMAKUSA REGION
32°18.1'N 130°26.0'E
H: 8KM M:3.8



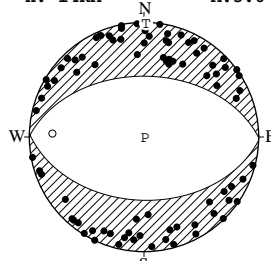
STR DIP SLIP AZM PLG
NP1 299° 61' -3° P 258° 22'
NP2 30° 87' -151° T 161° 18'
N:104 SCORE 97% N 35° 61'

11 MAY. 2016 06:24:50.2
TOKYO PREF
35°37.1'N 139°43.1'E
H: 65KM M:2.7



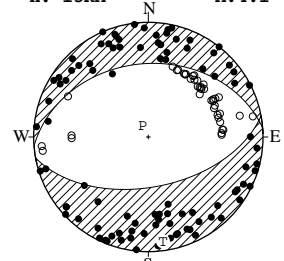
STR DIP SLIP AZM PLG
NP1 8° 52' 178° P 227° 25'
NP2 99° 89' 38° T 331° 27'
N:92 SCORE 100% N 101° 52'

12 MAY. 2016 05:38:50.7
NW KUMAMOTO PREF
32°48.3'N 130°32.4'E
H: 14KM M:3.6



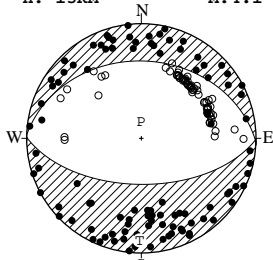
STR DIP SLIP AZM PLG
NP1 92° 44' -89° P 136° 89'
NP2 270° 46' -91° T 1° 1'
N:84 SCORE 100% N 271° 1'

12 MAY. 2016 17:04:25.9
NW KUMAMOTO PREF
32°41.8'N 130°39.9'E
H: 13KM M:4.1



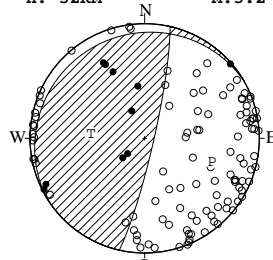
STR DIP SLIP AZM PLG
NP1 265° 36' -85° P 333° 81'
NP2 79° 54' -94° T 172° 9'
N:135 SCORE 99% N 82° 3'

13 MAY. 2016 01:03:18.1
NW KUMAMOTO PREF
32°42.3'N 130°40.0'E
H: 13KM M:4.1



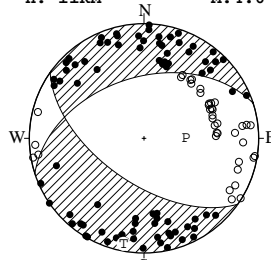
STR DIP SLIP AZM PLG
NP1 272° 33' -89° P 358° 78'
NP2 90° 57' -91° T 181° 12'
N:166 SCORE 96% N 91° 1'

13 MAY. 2016 17:33:05.7
NORTHERN IBARAKI PREF
36°15.7'N 140°28.6'E
H: 52KM M:3.2



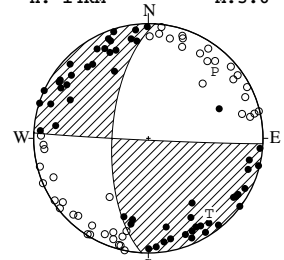
STR DIP SLIP AZM PLG
NP1 240° 10' 136° P 109° 38'
NP2 13° 83' 83° T 275° 51'
N:116 SCORE 98% N 14° 7'

14 MAY. 2016 18:45:09.3
NW KUMAMOTO PREF
32°44.3'N 130°36.0'E
H: 11KM M:4.0



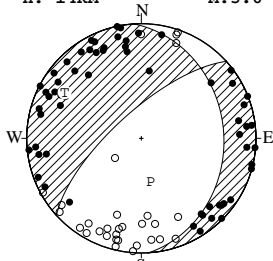
STR DIP SLIP AZM PLG
NP1 252° 46' -133° P 89° 60'
NP2 125° 58' -55° T 191° 7'
N:120 SCORE 99% N 285° 29'

14 MAY. 2016 22:46:19.1
NW KUMAMOTO PREF
32°41.0'N 130°43.9'E
H: 14KM M:3.6



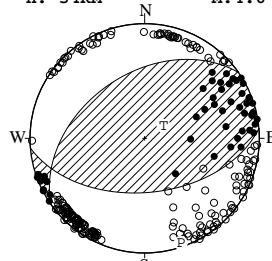
STR DIP SLIP AZM PLG
NP1 183° 64' -179° P 45° 19'
NP2 93° 89' -26° T 141° 17'
N:98 SCORE 99% N 270° 64'

15 MAY. 2016 06:36:27.2
NW KUMAMOTO PREF
32°45.9'N 130°46.2'E
H: 14KM M:3.6



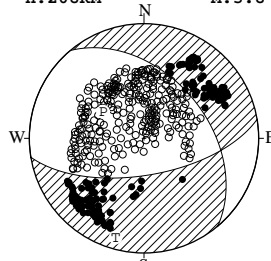
STR DIP SLIP AZM PLG
NP1 356° 29' -138° P 168° 58'
NP2 228° 71' -68° T 301° 23'
N:91 SCORE 97% N 40° 21'

15 MAY. 2016 10:10:44.3
E OFF IWATE PREF
39°16.2'N 142°09.8'E
H: 54KM M:4.6



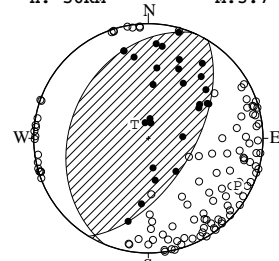
STR DIP SLIP AZM PLG
NP1 235° 43' 67° P 161° 4'
NP2 85° 51' 110° T 57° 74'
N:257 SCORE 100% N 252° 15'

15 MAY. 2016 11:23:23.0
NORTHERN NAGANO PREF
36°48.9'N 138°09.0'E
H: 208KM M:3.8



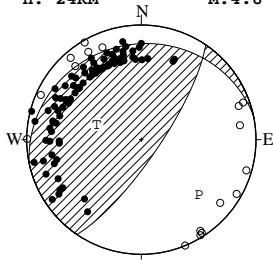
STR DIP SLIP AZM PLG
NP1 320° 44' -39° P 303° 55'
NP2 80° 64' -127° T 196° 11'
N:423 SCORE 100% N 99° 33'

16 MAY. 2016 12:11:44.1
NORTHERN IBARAKI PREF
36°26.9'N 140°35.8'E
H: 56KM M:3.7



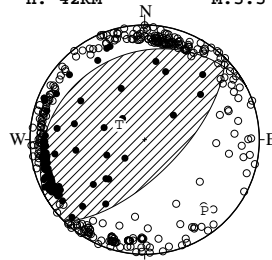
STR DIP SLIP AZM PLG
NP1 203° 32' 83° P 118° 13'
NP2 31° 58' 95° T 315° 76'
N:136 SCORE 99% N 209° 4'

16 MAY. 2016 17:50:17.3
HYUGANADA REGION
31°43.7'N 131°54.0'E
H: 24KM M:4.8



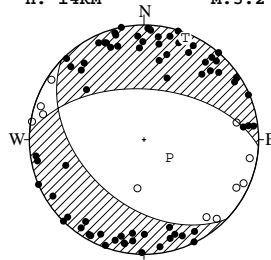
STR DIP SLIP AZM PLG
NP1 258° 17' 132° P 134° 31'
NP2 34° 77' 78° T 289° 56'
N:110 SCORE 98% N 37° 12'

16 MAY. 2016 21:23:02.2
SW IBARAKI PREF
36°02.0'N 139°53.2'E
H: 42KM M:5.5



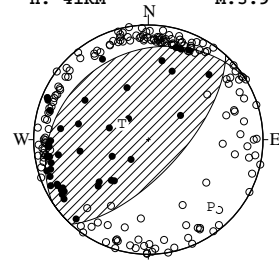
STR DIP SLIP AZM PLG
NP1 241° 26' 105° P 140° 20'
NP2 45° 65' 83° T 300° 69'
N:388 SCORE 96% N 48° 7'

17 MAY. 2016 03:15:47.2
NW KUMAMOTO PREF
32°44.3'N 130°36.5'E
H: 14KM M:3.2



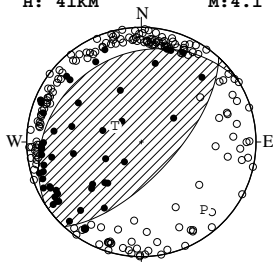
STR DIP SLIP AZM PLG
NP1 134° 44' -58° P 125° 68'
NP2 273° 54' -117° T 22° 5'
N:80 SCORE 100% N 290° 21'

17 MAY. 2016 06:55:05.3
SW IBARAKI PREF
36°01.8'N 139°54.1'E
H: 41KM M:3.9



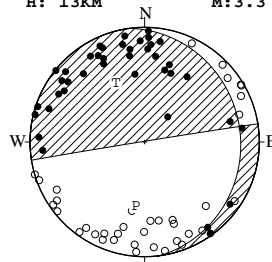
STR DIP SLIP AZM PLG
NP1 237° 24' 104° P 137° 21'
NP2 42° 66' 84° T 301° 68'
N:216 SCORE 94% N 45° 6'

17 MAY. 2016 06:57:33.9
SW IBARAKI PREF
36°01.8'N 139°54.2'E
H: 41KM M:4.1



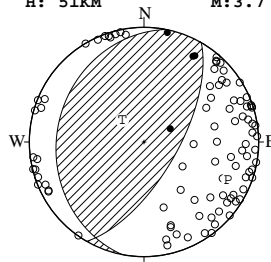
STR DIP SLIP AZM PLG
NP1 237° 24' 104° P 137° 21'
NP2 42° 66' 84° T 301° 68'
N:228 SCORE 94% N 45° 6'

18 MAY. 2016 00:49:00.8
SOUTHERN KUMAMOTO PREF
32°40.2'N 130°47.5'E
H: 13KM M:3.3



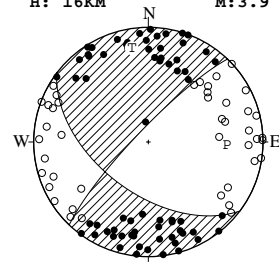
STR DIP SLIP AZM PLG
NP1 352° 18' -178° P 188° 43'
NP2 261° 89' -72° T 334° 42'
N:78 SCORE 99% N 81° 18'

18 MAY. 2016 19:09:58.2
E OFF FUKUSHIMA PREF
37°05.6'N 141°08.2'E
H: 51KM M:3.7



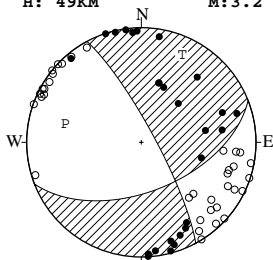
STR DIP SLIP AZM PLG
NP1 191° 25' 73° P 114° 21'
NP2 30° 66' 98° T 315° 68'
N:95 SCORE 100% N 207° 7'

19 MAY. 2016 02:37:44.2
NW KUMAMOTO PREF
32°49.8'N 130°48.8'E
H: 16KM M:3.9



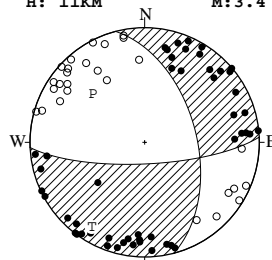
STR DIP SLIP AZM PLG
NP1 127° 54' -11° P 92° 32'
NP2 224° 81' -143° T 350° 18'
N:113 SCORE 99% N 235° 52'

19 MAY. 2016 07:00:15.1
E OFF IBARAKI PREF
36°02.0'N 140°58.3'E
H: 49KM M:3.2



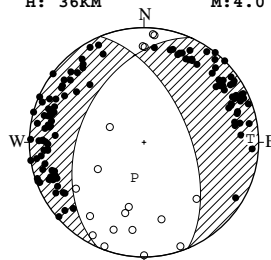
STR DIP SLIP AZM PLG
NP1 69° 54' -168° P 284° 32'
NP2 332° 80' -36° T 25° 17'
N:61 SCORE 98% N 139° 53'

19 MAY. 2016 08:31:48.2
NW KUMAMOTO PREF
32°45.9'N 130°32.8'E
H: 11KM M:3.4



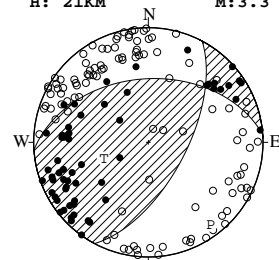
STR DIP SLIP AZM PLG
NP1 345° 53' -19° P 313° 38'
NP2 87° 75' -141° T 212° 14'
N:76 SCORE 100% N 106° 49'

19 MAY. 2016 17:21:48.1
SW EHIME PREF
33°06.7'N 132°24.3'E
H: 36KM M:4.0



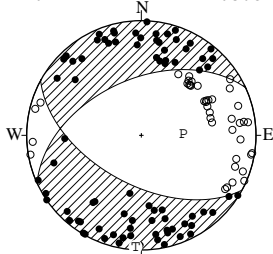
STR DIP SLIP AZM PLG
NP1 204° 43' -52° P 195° 64'
NP2 337° 58' -119° T 88° 8'
N:134 SCORE 100% N 354° 25'

19 MAY. 2016 20:22:04.4
EASTERN YAMANASHI PREF
35°32.4'N 138°58.8'E
H: 21KM M:3.3



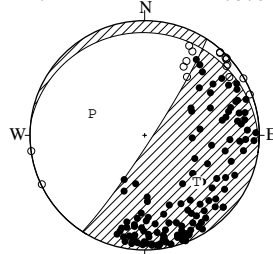
STR DIP SLIP AZM PLG
NP1 266° 44' 139° P 143° 11'
NP2 28° 63' 54° T 250° 56'
N:167 SCORE 92% N 46° 32'

20 MAY. 2016 06:10:01.2
NW KUMAMOTO PREF
32°44.3'N 130°36.2'E
H: 11KM M:3.8



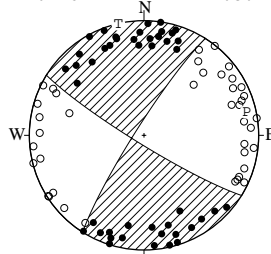
STR DIP SLIP AZM PLG
NP1 245° 50' -131° P 88° 60'
NP2 119° 55' -53° T 183° 3'
N:120 SCORE 100% N 275° 30'

20 MAY. 2016 18:17:03.3
SENDAI BAY REGION
37°55.3'N 141°22.4'E
H: 72KM M:3.8



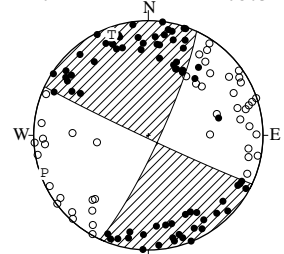
STR DIP SLIP AZM PLG
NP1 276° 11' -27° P 292° 49'
NP2 33° 85' -100° T 132° 39'
N:143 SCORE 99% N 34° 10'

21 MAY. 2016 02:48:41.6
SOUTHERN KUMAMOTO PREF
32°35.0'N 130°40.3'E
H: 10KM M:3.4



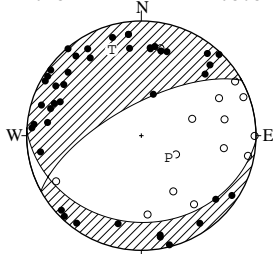
STR DIP SLIP AZM PLG
NP1 122° 84' -6° P 77° 9'
NP2 212° 84' -174° T 347° 0'
N:85 SCORE 100% N 257° 81'

21 MAY. 2016 03:56:04.6
SOUTHERN KUMAMOTO PREF
32°37.4'N 130°40.0'E
H: 12KM M:3.9



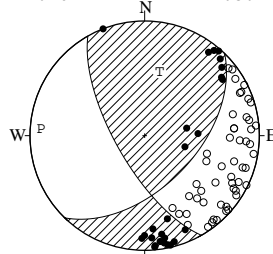
STR DIP SLIP AZM PLG
NP1 25° 82' 178° P 250° 4'
NP2 115° 88' 8° T 340° 7'
N:118 SCORE 97% N 130° 82'

21 MAY. 2016 17:43:49.5
E OFF FUKUSHIMA PREF
37°09.8'N 141°01.1'E
H: 31KM M:3.3



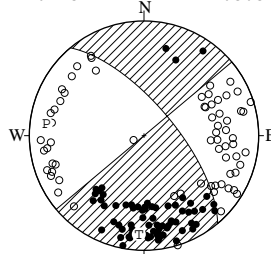
STR DIP SLIP AZM PLG
NP1 92° 26' -61° P 129° 65'
NP2 241° 68' -103° T 341° 22'
N:56 SCORE 98% N 246° 12'

22 MAY. 2016 01:59:51.4
E OFF MIYAGI PREF
38°19.5'N 141°55.9'E
H: 62KM M:3.2



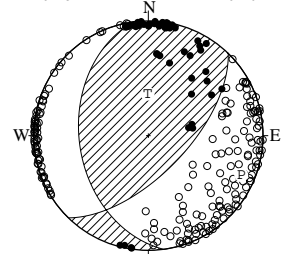
STR DIP SLIP AZM PLG
NP1 44° 53' 154° P 274° 10'
NP2 150° 69' 39° T 13° 42'
N:77 SCORE 100% N 173° 46'

23 MAY. 2016 19:03:00.0
NORTHERN NAGANO PREF
36°48.4'N 137°53.9'E
H: 3KM M:3.3



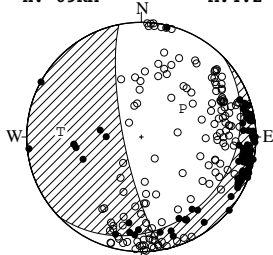
STR DIP SLIP AZM PLG
NP1 320° 69' 0° P 277° 15'
NP2 230° 90' 159° T 183° 15'
N:139 SCORE 96% N 50° 69'

23 MAY. 2016 23:17:16.5
E OFF IBARAKI PREF
36°24.9'N 140°56.6'E
H: 62KM M:4.1



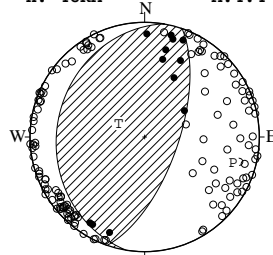
STR DIP SLIP AZM PLG
NP1 172° 39' 45° P 113° 13'
NP2 44° 63' 120° T 359° 60'
N:256 SCORE 100% N 210° 26'

24 MAY. 2016 01:42:58.2
CENTRAL CHIBA PREF
35°38.7'N 140°08.2'E
H: 69KM M:4.2



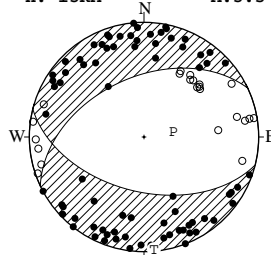
STR DIP SLIP AZM PLG
NP1 46° 22' -35° P 56° 54'
NP2 169° 77' -109° T 274° 30'
N:234 SCORE 90% N 173° 18'

24 MAY. 2016 18:48:04.1
NE OFF IWATE PREF
40°04.4'N 142°07.3'E
H: 48KM M:4.4



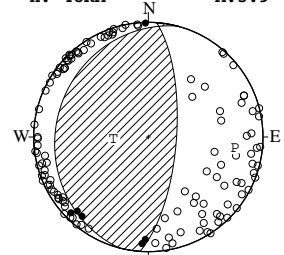
STR DIP SLIP AZM PLG
NP1 189° 24' 81° P 106° 21'
NP2 19° 66' 94° T 297° 69'
N:150 SCORE 99% N 197° 4'

24 MAY. 2016 19:16:20.3
NW KUMAMOTO PREF
32°43.0'N 130°40.9'E
H: 13KM M:3.5



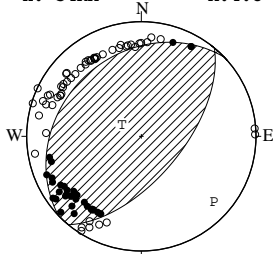
STR DIP SLIP AZM PLG
NP1 245° 47' -119° P 80° 69'
NP2 104° 51' -62° T 175° 2'
N:99 SCORE 99% N 266° 21'

25 MAY. 2016 03:00:54.6
KINKAZAN REGION
38°36.9'N 141°54.0'E
H: 48KM M:3.9



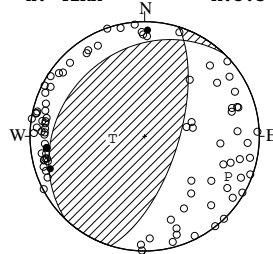
STR DIP SLIP AZM PLG
NP1 195° 20' 100° P 97° 25'
NP2 4° 70' 86° T 268° 65'
N:128 SCORE 98% N 5° 3'

25 MAY. 2016 14:22:44.5
E OFF AOMORI PREF
41°01.5'N 142°24.6'E
H: 34KM M:4.8



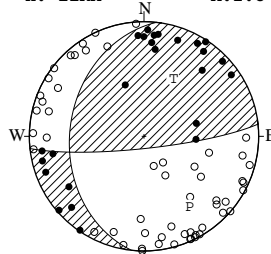
STR DIP SLIP AZM PLG
NP1 224° 29' 96° P 132° 16'
NP2 40° 61' 87° T 301° 74'
N:87 SCORE 100% N 41° 3'

25 MAY. 2016 20:47:05.3
E OFF IBARAKI PREF
36°24.1'N 140°50.5'E
H: 41KM M:3.5



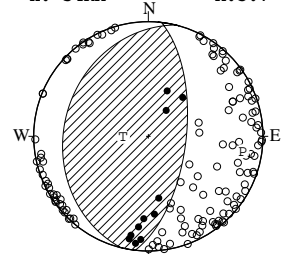
STR DIP SLIP AZM PLG
NP1 224° 27' 114° P 116° 20'
NP2 17° 66' 78° T 266° 67'
N:90 SCORE 98% N 22° 11'

26 MAY. 2016 16:16:02.8
HAKONE REGION
35°12.9'N 139°07.1'E
H: 11KM M:2.8



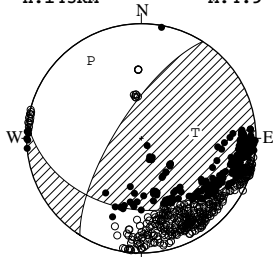
STR DIP SLIP AZM PLG
NP1 186° 35' 15° P 147° 28'
NP2 84° 81' 124° T 27° 43'
N:79 SCORE 99% N 258° 34'

28 MAY. 2016 05:40:34.7
KINKAZAN REGION
38°32.2'N 141°43.2'E
H: 54KM M:3.7



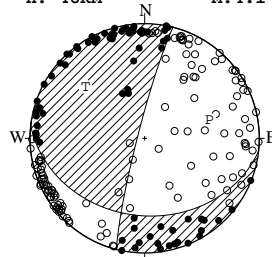
STR DIP SLIP AZM PLG
NP1 194° 27' 96° P 99° 18'
NP2 7° 63' 87° T 269° 72'
N:146 SCORE 100% N 8° 3'

28 MAY. 2016 18:01:26.9
 NEAR MIYAKEJIMA ISLAND
 33°47.1'N 139°41.6'E
 H:143KM M:4.9



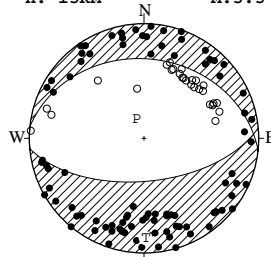
STR DIP SLIP AZM PLG
 NP1 98° 38' 150° P 327° 20°
 NP2 212° 72' 56° T 84° 51°
 N:510 SCORE 97% N 224° 32°

28 MAY. 2016 18:10:33.1
 NORTHERN IBARAKI PREF
 36°35.5'N 140°28.7'E
 H: 48KM M:4.1



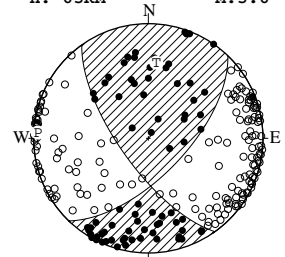
STR DIP SLIP AZM PLG
 NP1 96° 33' -9° P 74° 41°
 NP2 194° 85' -123° T 311° 32°
 N:203 SCORE 96% N 198° 32°

29 MAY. 2016 01:18:45.0
 NW KUMAMOTO PREF
 32°52.4'N 130°48.4'E
 H: 13KM M:3.3



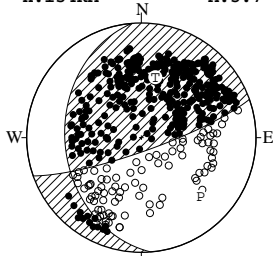
STR DIP SLIP AZM PLG
 NP1 276° 31' -80° P 339° 75°
 NP2 85° 59' -96° T 179° 14°
 N:118 SCORE 99% N 88° 5°

29 MAY. 2016 10:55:09.6
 NE WAKAYAMA PREF
 34°15.5'N 135°36.6'E
 H: 63KM M:3.6



STR DIP SLIP AZM PLG
 NP1 44° 64' 157° P 273° 4°
 NP2 145° 70' 28° T 6° 34°
 N:241 SCORE 100% N 177° 56°

31 MAY. 2016 06:57:45.6
 NW GUNMA PREF
 36°37.7'N 138°44.9'E
 H:154KM M:3.7



STR DIP SLIP AZM PLG
 NP1 175° 34' 18° P 135° 28°
 NP2 70° 80' 122° T 13° 45°
 N:425 SCORE 100% N 244° 32°