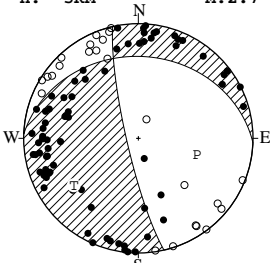


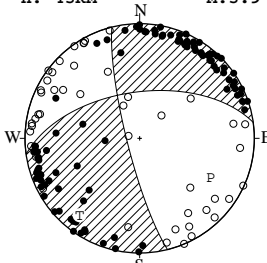
NODAL PLANE SOLUTIONS FOR EARTHQUAKES IN JULY, 2015

03 JUL. 2015 04:46:24.8
 HAKONE REGION
 35°12.5'N 139°02.2'E
 H: 5KM M:2.7



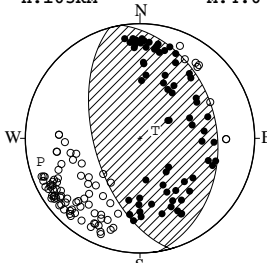
STR DIP SLIP AZM PLG
 NP1 272° 29' -163° P 106° 46'
 NP2 167° 82' -62° T 234° 31'
 N:98 SCORE 96% N 343° 28'

03 JUL. 2015 04:55:11.1
 IYONADA SETONAIKAI
 33°34.2'N 132°25.2'E
 H: 43KM M:3.9



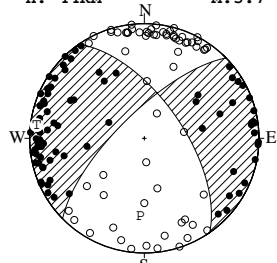
STR DIP SLIP AZM PLG
 NP1 262° 57' -169° P 119° 30'
 NP2 166° 81' -34° T 218° 16'
 N:146 SCORE 96% N 332° 55'

03 JUL. 2015 12:33:27.6
 S OFF TOMAKOMAI
 42°05.2'N 141°26.4'E
 H:103KM M:4.0



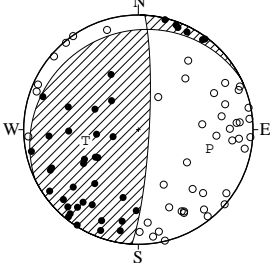
STR DIP SLIP AZM PLG
 NP1 351° 33' 95° P 257° 12'
 NP2 165° 57' 87° T 63° 78'
 N:148 SCORE 99% N 166° 3'

04 JUL. 2015 00:43:36.5
 SW EHIME PREF
 33°36.5'N 132°48.7'E
 H: 44KM M:3.7



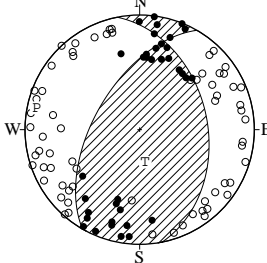
STR DIP SLIP AZM PLG
 NP1 325° 63' -150° P 183° 33'
 NP2 225° 72' -29° T 277° 6'
 N:149 SCORE 100% N 16° 56'

04 JUL. 2015 03:41:13.7
 SW IBARAKI PREF
 36°04.7'N 139°50.9'E
 H: 45KM M:3.2



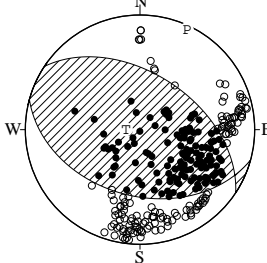
STR DIP SLIP AZM PLG
 NP1 244° 21' 150° P 105° 36'
 NP2 3° 82' 77° T 258° 51'
 N:83 SCORE 100% N 5° 13'

05 JUL. 2015 05:55:44.2
 SOUTHERN YAMAGATA PREF
 37°48.6'N 139°59.6'E
 H: 8KM M:3.4



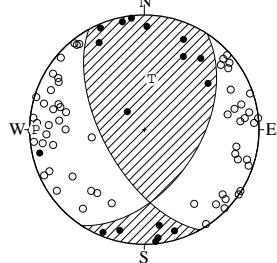
STR DIP SLIP AZM PLG
 NP1 349° 41' 56° P 282° 9'
 NP2 210° 57' 115° T 171° 67'
 N:102 SCORE 95% N 16° 21'

05 JUL. 2015 23:06:26.8
 SAGAMINADA
 34°56.4'N 139°47.1'E
 H:113KM M:3.9



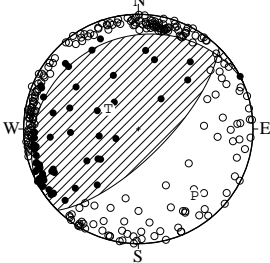
STR DIP SLIP AZM PLG
 NP1 105° 42' 76° P 25° 4'
 NP2 303° 50' 102° T 271° 80'
 N:279 SCORE 100% N 116° 9'

06 JUL. 2015 13:45:07.4
 SE HYOGO PREF
 35°03.5'N 135°10.9'E
 H: 13KM M:3.2



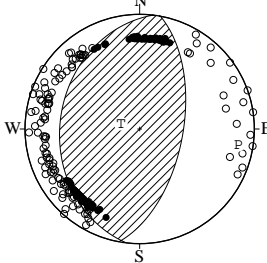
STR DIP SLIP AZM PLG
 NP1 33° 50' 140° P 270° 6'
 NP2 151° 61' 47° T 8° 53'
 N:79 SCORE 99% N 176° 36'

06 JUL. 2015 18:30:24.9
 SW IBARAKI PREF
 36°04.1'N 139°51.8'E
 H: 46KM M:4.1



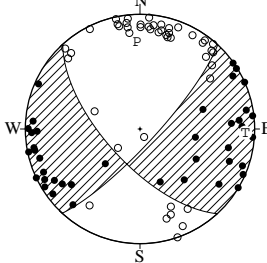
STR DIP SLIP AZM PLG
 NP1 244° 21' 108° P 140° 25'
 NP2 45° 70' 83° T 304° 64'
 N:287 SCORE 97% N 47° 6'

09 JUL. 2015 17:27:38.8
 NE OFF IWATE PREF
 40°07.0'N 142°25.7'E
 H: 36KM M:5.1



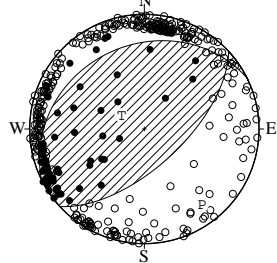
STR DIP SLIP AZM PLG
 NP1 187° 31' 87° P 99° 14'
 NP2 10° 59' 92° T 286° 76'
 N:212 SCORE 98% N 189° 2'

09 JUL. 2015 18:48:39.1
 SHIMA PENINSULA REGION
 34°19.4'N 136°36.2'E
 H: 37KM M:3.1



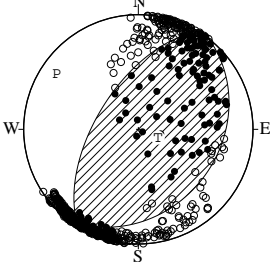
STR DIP SLIP AZM PLG
 NP1 138° 66' -168° P 358° 25'
 NP2 43° 79' -25° T 92° 9'
 N:85 SCORE 98% N 200° 63'

10 JUL. 2015 01:15:13.8
 SW IBARAKI PREF
 36°04.1'N 139°51.1'E
 H: 45KM M:4.4



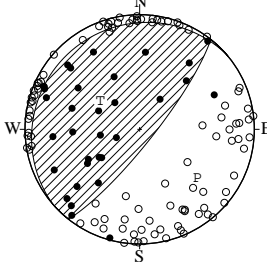
STR DIP SLIP AZM PLG
 NP1 244° 28' 104° P 143° 18'
 NP2 47° 63' 83° T 301° 71'
 N:387 SCORE 96% N 51° 7'

10 JUL. 2015 03:32:51.2
 NORTHERN IWATE PREF
 40°21.2'N 141°33.5'E
 H: 88KM M:5.7



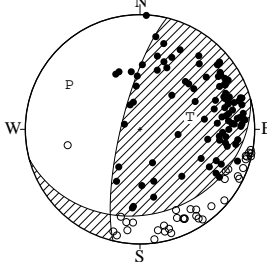
STR DIP SLIP AZM PLG
 NP1 38° 30' 95° P 304° 15'
 NP2 212° 60' 87° T 113° 75'
 N:622 SCORE 84% N 213° 3'

10 JUL. 2015 09:39:58.7
 SW IBARAKI PREF
 36°04.3'N 139°51.3'E
 H: 47KM M:3.8



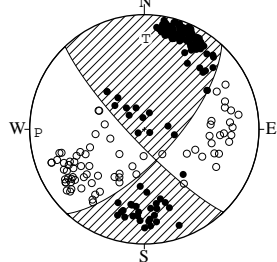
STR DIP SLIP AZM PLG
 NP1 229° 10' 101° P 130° 35'
 NP2 38° 80' 88° T 306° 55'
 N:132 SCORE 98% N 39° 2'

11 JUL. 2015 01:02:14.9
 CENTRAL CHIBA PREF
 35°34.6'N 140°07.3'E
 H: 63KM M:3.2



STR DIP SLIP AZM PLG
 NP1 75° 27' 149° P 302° 28'
 NP2 194° 77' 67° T 76° 53'
 N:137 SCORE 96% N 199° 22'

11 JUL. 2015 15:18:33.3
 HIDAKA REGION
 42°33.2'N 142°26.5'E
 H:119KM M:4.1



STR DIP SLIP AZM PLG
 NP1 43° 69' 170° P 268° 8'
 NP2 136° 80' 22° T 1° 22'
 N:199 SCORE 99% N 159° 66'

EQUAL AREA PROJECTION , LOWER HEMISPHERE.

AZM:AZIMUTH OF PRESSURE(P),TENSION(T),NULL(N)-AXIS , MEASURED CLOCKWISE FROM NORTH.

PLG:PLUNGE OF P,T,N-AXIS , MEASURED DOWN FROM THE HORIZONTAL PLANE.

STR:STRIKE OF NODAL PLANE (NP1,NP2), MEASURED CLOCKWISE FROM NORTH.

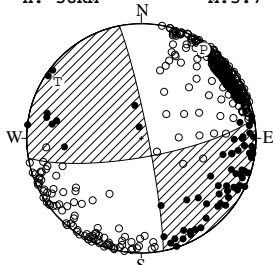
DIP:DIP OF NODAL PLANE , MEASURED DOWN FROM THE HORIZONTAL PLANE.

SLIP:SLIP DIRECTION OF THE HANGING WALL RELATIVE TO THE FOOT WALL , MEASURED COUNTERCLOCKWISE FROM THE STRIKE DIRECTION.

N:DATA NUMBER.

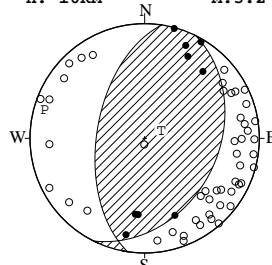
SCORE:RATIO OF THE CONSISTENT DATA NUMBER TO THE TOTAL DATA NUMBER.

13 JUL. 2015 02:52:05.9
SOUTHERN OITA PREF
32°59.5'N 131°51.3'E
H: 58KM M:5.7



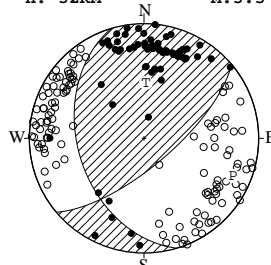
STR DIP SLIP AZM PLG
NP1 80° 77' 5' P 35° 6'
NP2 349° 85' 167' T 304° 13'
N:562 SCORE 98% N 149° 76'

14 JUL. 2015 20:59:21.4
NE NIIGATA PREF
37°31.9'N 139°07.6'E
H: 10KM M:3.2



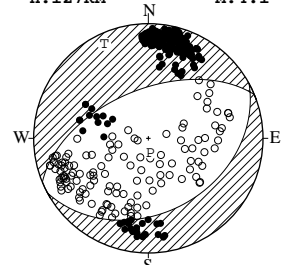
STR DIP SLIP AZM PLG
NP1 26° 36' 105' P 286° 10'
NP2 189° 55' 80' T 64° 77'
N:58 SCORE 98% N 194° 9'

15 JUL. 2015 02:47:45.9
SAGAMINADA
35°00.5'N 139°26.3'E
H: 32KM M:3.5



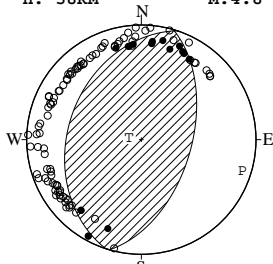
STR DIP SLIP AZM PLG
NP1 163° 42' 30' P 113° 17'
NP2 50° 70' 128' T 2° 50'
N:187 SCORE 99% N 215° 35'

16 JUL. 2015 06:14:09.4
ISHIKARI DEPRESSION
42°37.2'N 141°40.4'E
H:127KM M:4.1



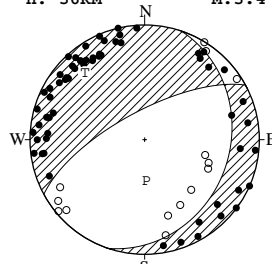
STR DIP SLIP AZM PLG
NP1 61° 35' -95° P 172° 80'
NP2 248° 55' -86° T 335° 10'
N:285 SCORE 98% N 66° 3'

16 JUL. 2015 10:15:08.8
E OFF AOMORI PREF
41°20.0'N 142°38.7'E
H: 38KM M:4.8



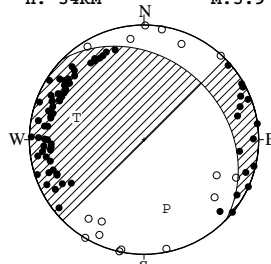
STR DIP SLIP AZM PLG
NP1 198° 36' 92' P 107° 9'
NP2 16° 54' 89° T 281° 81'
N:110 SCORE 95% N 17° 1'

17 JUL. 2015 09:57:29.2
HYUGANADA REGION
32°09.0'N 131°49.5'E
H: 36KM M:3.4



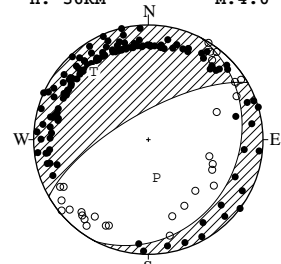
STR DIP SLIP AZM PLG
NP1 18° 27' -130° P 178° 61'
NP2 242° 70' -72° T 318° 23'
N:75 SCORE 99% N 55° 17'

17 JUL. 2015 18:32:41.7
HYUGANADA REGION
32°38.1'N 132°17.7'E
H: 34KM M:3.9



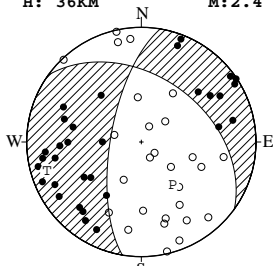
STR DIP SLIP AZM PLG
NP1 314° 31' 179° P 162° 37'
NP2 45° 89' 59° T 288° 38'
N:92 SCORE 99% N 46° 31'

18 JUL. 2015 18:28:06.7
HYUGANADA REGION
32°08.6'N 131°49.7'E
H: 36KM M:4.0



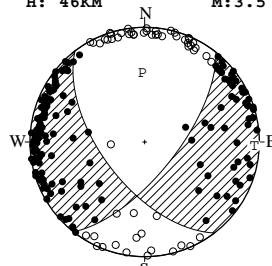
STR DIP SLIP AZM PLG
NP1 27° 22' -121° P 168° 62'
NP2 240° 71' -78° T 321° 25'
N:159 SCORE 97% N 56° 11'

21 JUL. 2015 04:29:51.4
HAMANAKO LAKE REGION
34°51.5'N 137°32.6'E
H: 36KM M:2.4



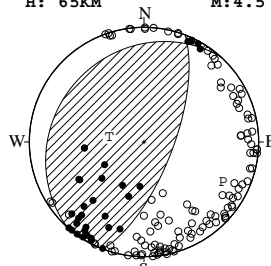
STR DIP SLIP AZM PLG
NP1 306° 43' -146° P 144° 52'
NP2 190° 68' -53° T 253° 15'
N:58 SCORE 100% N 353° 34'

21 JUL. 2015 05:46:00.5
S PART OF KII CHANNEL
33°52.4'N 134°52.6'E
H: 46KM M:3.5



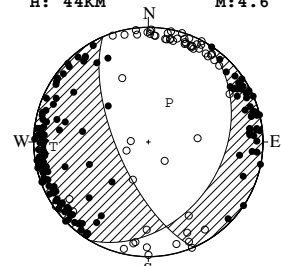
STR DIP SLIP AZM PLG
NP1 143° 60' -154° P 358° 39'
NP2 38° 67' -33° T 92° 5'
N:211 SCORE 98% N 188° 51'

23 JUL. 2015 18:43:21.0
S OFF URAKAWA
41°58.4'N 142°32.6'E
H: 65KM M:4.5



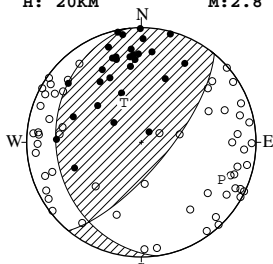
STR DIP SLIP AZM PLG
NP1 222° 22' 110° P 117° 24'
NP2 21° 69' 82° T 278° 65'
N:148 SCORE 97% N 24° 7'

24 JUL. 2015 17:53:35.4
BUNGO CHANNEL
33°23.3'N 132°23.5'E
H: 44KM M:4.6



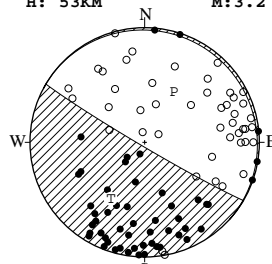
STR DIP SLIP AZM PLG
NP1 31° 35' -41° P 28° 58'
NP2 157° 68' -118° T 267° 18'
N:204 SCORE 95% N 168° 26'

26 JUL. 2015 08:26:23.8
EASTERN YAMANASHI PREF
35°31.9'N 138°59.2'E
H: 20KM M:2.8



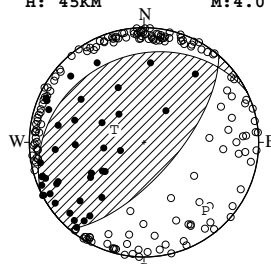
STR DIP SLIP AZM PLG
NP1 172° 26' 46° P 115° 24'
NP2 40° 71' 109° T 336° 59'
N:86 SCORE 95% N 213° 18'

28 JUL. 2015 01:50:44.8
SW IBARAKI PREF
36°09.1'N 140°04.6'E
H: 53KM M:3.2



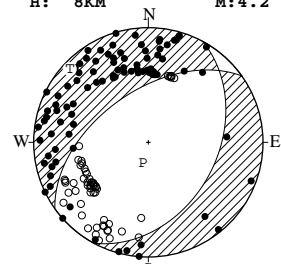
STR DIP SLIP AZM PLG
NP1 310° 3' -81° P 30° 48'
NP2 121° 87' -90° T 211° 42'
N:97 SCORE 97% N 121° 0'

29 JUL. 2015 21:34:54.0
SW IBARAKI PREF
36°04.4'N 139°51.5'E
H: 45KM M:4.0



STR DIP SLIP AZM PLG
NP1 244° 25' 111° P 138° 21'
NP2 41° 67' 80° T 293° 67'
N:207 SCORE 97% N 45° 9'

30 JUL. 2015 17:16:14.7
EASTERN FUKUSHIMA PREF
37°05.8'N 140°41.0'E
H: 8KM M:4.2



STR DIP SLIP AZM PLG
NP1 28° 40' -111° P 195° 75'
NP2 235° 53' -74° T 313° 7'
N:147 SCORE 97% N 45° 13'

