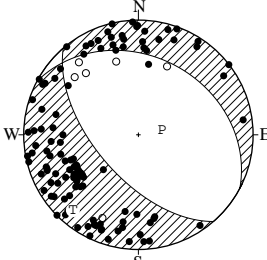


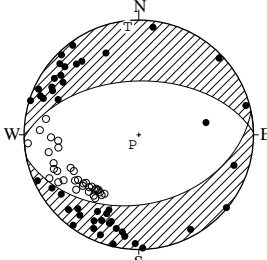
NODAL PLANE SOLUTIONS FOR EARTHQUAKES IN JULY, 2012

01 JUL. 2012 13:09:52.5
MID FUKUSHIMA PREF
36°57.6'N 140°32.5'E
H: 8KM M:3.7



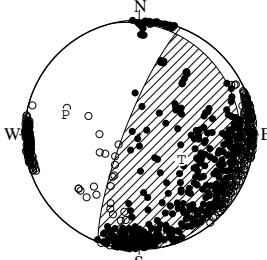
STR DIP SLIP AZM PLG
NP1 298° 32' -108° P 77° 73'
NP2 139° 60' -79° T 221° 14'
N:122 SCORE 98% N 313° 10'

02 JUL. 2012 11:06:21.3
NE OFF IWATE PREF
40°01.5'N 141°57.4'E
H: 9KM M:4.5



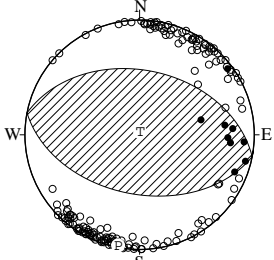
STR DIP SLIP AZM PLG
NP1 78° 39' -98° P 214° 82'
NP2 269° 51' -83° T 354° 6'
N:79 SCORE 99% N 85° 5'

03 JUL. 2012 11:31:02.3
SOUTHERN BOSO PENINSULA
35°00.0'N 139°52.2'E
H: 88KM M:5.2



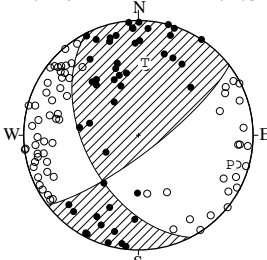
STR DIP SLIP AZM PLG
NP1 347° 13' 56° P 285° 34'
NP2 201° 79' 87° T 120° 55'
N:696 SCORE 92% N 20° 7'

03 JUL. 2012 13:52:49.0
E OFF AOMORI PREF
41°27.8'N 141°56.4'E
H: 55KM M:4.1



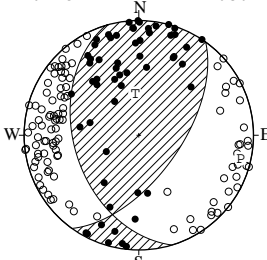
STR DIP SLIP AZM PLG
NP1 281° 43' 90° P 191° 2'
NP2 101° 47' 90° T 11° 88'
N:173 SCORE 99% N 101° 0'

03 JUL. 2012 21:53:57.1
EASTERN YAMANASHI PREF
35°23.0'N 138°57.9'E
H: 18KM M:2.9



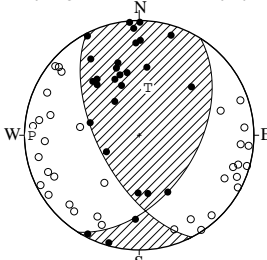
STR DIP SLIP AZM PLG
NP1 153° 51' 16° P 108° 17'
NP2 52° 77' 140° T 5° 37'
N:119 SCORE 98% N 218° 48'

03 JUL. 2012 22:20:58.5
EASTERN YAMANASHI PREF
35°23.1'N 138°57.8'E
H: 18KM M:3.2



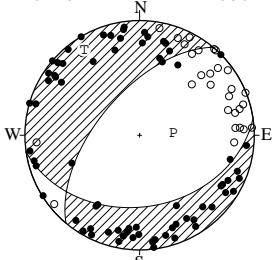
STR DIP SLIP AZM PLG
NP1 163° 43' 46° P 103° 10'
NP2 36° 61' 122° T 355° 60'
N:162 SCORE 99% N 198° 28'

03 JUL. 2012 22:23:48.5
EASTERN YAMANASHI PREF
35°23.0'N 138°57.8'E
H: 18KM M:2.2



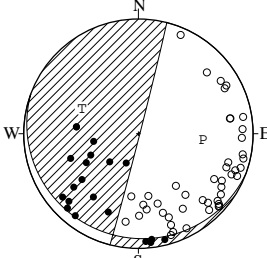
STR DIP SLIP AZM PLG
NP1 32° 48' 139° P 270° 7'
NP2 153° 60' 50° T 10° 55'
N:62 SCORE 100% N 175° 34'

04 JUL. 2012 02:38:36.3
NW KUMAMOTO PREF
32°46.7'N 130°30.2'E
H: 10KM M:3.7



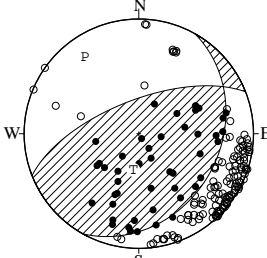
STR DIP SLIP AZM PLG
NP1 82° 38' -55° P 85° 66'
NP2 220° 60' -114° T 327° 12'
N:100 SCORE 90% N 232° 21'

04 JUL. 2012 08:22:26.8
S OFF URAKAWA
42°04.6'N 142°27.8'E
H: 69KM M:3.3



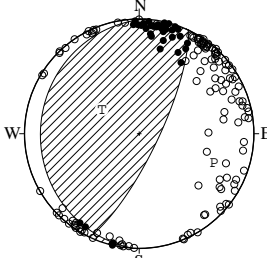
STR DIP SLIP AZM PLG
NP1 110° 10' 6° P 95° 43'
NP2 14° 89' 100° T 294° 45'
N:65 SCORE 100% N 194° 10'

04 JUL. 2012 14:53:22.6
SOUTHERN BOSO PENINSULA
34°56.3'N 139°58.0'E
H: 65KM M:3.6



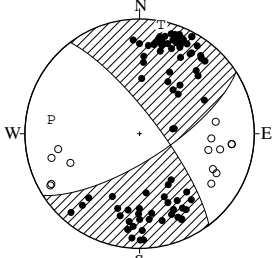
STR DIP SLIP AZM PLG
NP1 29° 30' 55° P 325° 19'
NP2 249° 66' 108° T 189° 64'
N:179 SCORE 99% N 61° 17'

04 JUL. 2012 22:28:49.2
E OFF AOMORI PREF
40°58.5'N 142°00.7'E
H: 57KM M:4.0



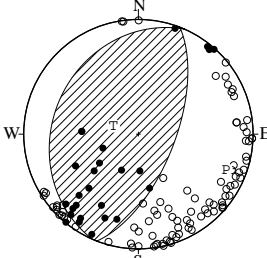
STR DIP SLIP AZM PLG
NP1 183° 15' 68° P 111° 31'
NP2 26° 76' 96° T 303° 58'
N:171 SCORE 99% N 204° 5'

05 JUL. 2012 18:49:28.7
S OFF TOMAKOMAI
41°56.1'N 141°26.5'E
H: 88KM M:4.1



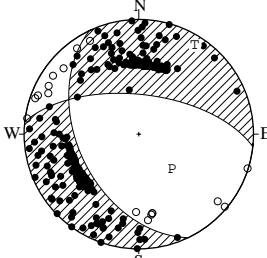
STR DIP SLIP AZM PLG
NP1 57° 71' -166° P 279° 23'
NP2 323° 77' -20° T 11° 4'
N:95 SCORE 100% N 110° 67'

06 JUL. 2012 01:07:16.3
S OFF URAKAWA
42°02.3'N 142°35.7'E
H: 64KM M:3.8



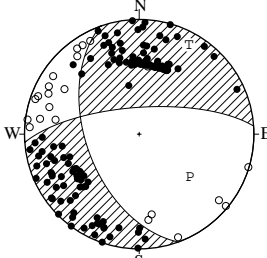
STR DIP SLIP AZM PLG
NP1 204° 26' 92° P 112° 19'
NP2 21° 64' 89° T 289° 71'
N:118 SCORE 97% N 22° 1'

06 JUL. 2012 02:04:33.3
MID FUKUSHIMA PREF
37°02.5'N 140°34.3'E
H: 9KM M:4.5



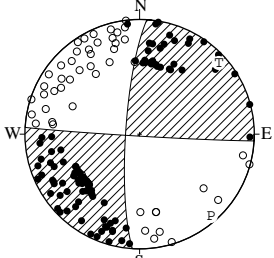
STR DIP SLIP AZM PLG
NP1 154° 46' -42° P 136° 56'
NP2 276° 62' -128° T 32° 9'
N:272 SCORE 100% N 296° 32'

06 JUL. 2012 02:53:21.1
MID FUKUSHIMA PREF
37°02.8'N 140°34.2'E
H: 9KM M:3.9



STR DIP SLIP AZM PLG
NP1 160° 52' -25° P 130° 42'
NP2 266° 71' -139° T 29° 12'
N:154 SCORE 99% N 286° 46'

06 JUL. 2012 08:24:20.3
MID FUKUSHIMA PREF
37°05.8'N 140°29.5'E
H: 12KM M:4.1



STR DIP SLIP AZM PLG
NP1 184° 80' 1° P 139° 6'
NP2 93° 89' 170° T 48° 8'
N:155 SCORE 99% N 265° 80'

EQUAL AREA PROJECTION , LOWER HEMISPHERE.

AZM:AZIMUTH OF PRESSURE(P),TENSION(T),NULL(N)-AXIS , MEASURED CLOCKWISE FROM NORTH.

PLG:PLUNGE OF P,T,N-AXIS , MEASURED DOWN FROM THE HORIZONTAL PLANE.

STR:STRIKE OF NODAL PLANE (NP1,NP2) , MEASURED CLOCKWISE FROM NORTH.

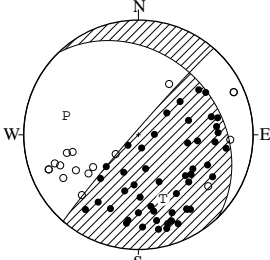
DIP:DIP OF NODAL PLANE , MEASURED DOWN FROM THE HORIZONTAL PLANE.

SLIP:SLIP DIRECTION OF THE HANGING WALL RELATIVE TO THE FOOT WALL , MEASURED COUNTERCLOCKWISE FROM THE STRIKE DIRECTION.

N:DATA NUMBER.

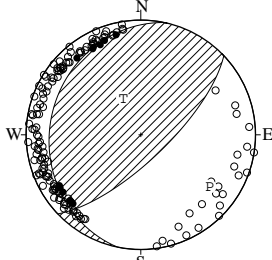
SCORE:RATIO OF THE CONSISTENT DATA NUMBER TO THE TOTAL DATA NUMBER.

08 JUL. 2012 13:12:36.8
 TOKACHI REGION
 42°48.9'N 143°42.5'E
 H: 85KM M:3.3



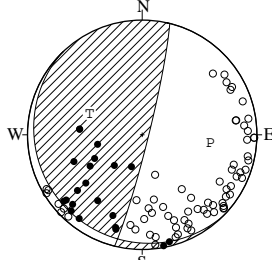
STR DIP SLIP AZM PLG
 NP1 316° 31' 6" P 285° 35'
 NP2 221° 87' 121" T 159° 40'
 N:67 SCORE 99% N 39° 31'

09 JUL. 2012 13:01:53.4
 E OFF MIYAGI PREF
 38°39.4'N 142°09.0'E
 H: 42KM M:4.5



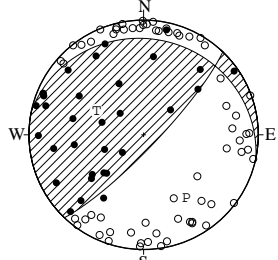
STR DIP SLIP AZM PLG
 NP1 192° 21' 57" P 127° 26'
 NP2 46° 72' 102" T 334° 61'
 N:161 SCORE 97% N 223° 11'

09 JUL. 2012 17:30:18.9
 S OFF URAKAWA
 42°03.9'N 142°28.8'E
 H: 67KM M:3.8



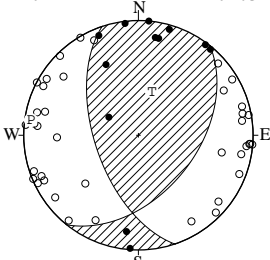
STR DIP SLIP AZM PLG
 NP1 135° 9' 31" P 97° 40'
 NP2 14° 85' 97" T 292° 49'
 N:89 SCORE 99% N 193° 7'

10 JUL. 2012 07:19:04.0
 SW IBARAKI PREF
 36°02.2'N 139°52.7'E
 H: 43KM M:3.2



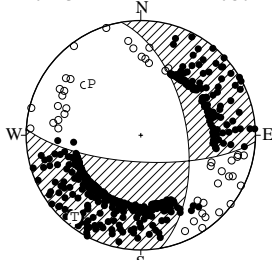
STR DIP SLIP AZM PLG
 NP1 282° 17' 147" P 146° 34'
 NP2 44° 81' 75" T 297° 52'
 N:96 SCORE 97% N 46° 14'

10 JUL. 2012 12:02:55.2
 AKAISHI MOUNTAINS REG
 35°33.5'N 138°15.7'E
 H: 12KM M:1.9



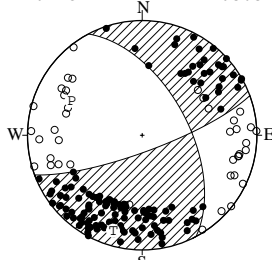
STR DIP SLIP AZM PLG
 NP1 39° 48' 136" P 278° 6'
 NP2 162° 59' 51" T 17° 57'
 N:52 SCORE 100% N 184° 32'

10 JUL. 2012 12:48:57.4
 NORTHERN NAGANO PREF
 36°49.8'N 138°23.3'E
 H: 9KM M:5.2



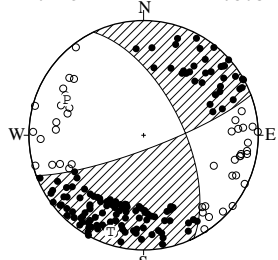
STR DIP SLIP AZM PLG
 NP1 350° 57' -23" P 316° 38'
 NP2 93° 71' -145" T 219° 9'
 N:430 SCORE 99% N 118° 51'

10 JUL. 2012 12:57:21.2
 NORTHERN NAGANO PREF
 36°49.4'N 138°23.1'E
 H: 8KM M:3.3



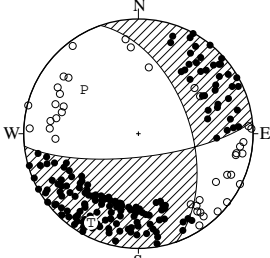
STR DIP SLIP AZM PLG
 NP1 332° 57' -14" P 296° 32'
 NP2 70° 78' -146" T 197° 14'
 N:172 SCORE 98% N 87° 54'

10 JUL. 2012 13:03:16.3
 NORTHERN NAGANO PREF
 36°49.3'N 138°23.4'E
 H: 8KM M:3.5



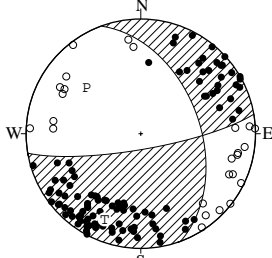
STR DIP SLIP AZM PLG
 NP1 334° 62' -11" P 295° 27'
 NP2 69° 80' -152" T 199° 12'
 N:178 SCORE 100% N 87° 60'

10 JUL. 2012 13:33:26.6
 NORTHERN NAGANO PREF
 36°49.6'N 138°23.5'E
 H: 9KM M:3.9



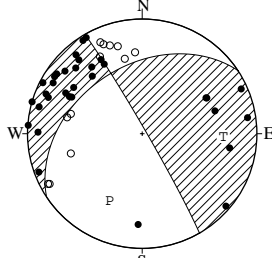
STR DIP SLIP AZM PLG
 NP1 341° 53' -21" P 309° 39'
 NP2 84° 73' -141" T 208° 13'
 N:201 SCORE 98% N 103° 48'

10 JUL. 2012 15:21:30.9
 NORTHERN NAGANO PREF
 36°49.6'N 138°23.2'E
 H: 8KM M:3.2



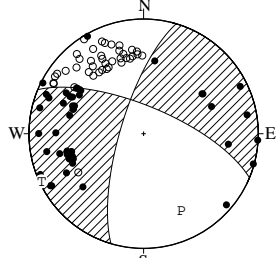
STR DIP SLIP AZM PLG
 NP1 340° 47' -15" P 310° 38'
 NP2 80° 79' -136" T 203° 20'
 N:132 SCORE 99% N 92° 45'

10 JUL. 2012 22:43:55.8
 NEAR CHOSHI CITY
 35°47.3'N 141°02.1'E
 H: 16KM M:3.6



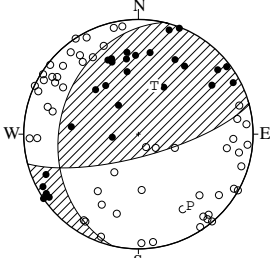
STR DIP SLIP AZM PLG
 NP1 237° 41' -5" P 206° 35'
 NP2 330° 87' -130" T 92° 30'
 N:45 SCORE 98% N 333° 40'

11 JUL. 2012 19:54:32.9
 NEAR CHOSHI CITY
 35°47.9'N 141°01.4'E
 H: 17KM M:4.4



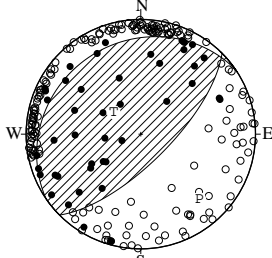
STR DIP SLIP AZM PLG
 NP1 293° 70' -162" P 154° 26'
 NP2 197° 73' -20" T 245° 2'
 N:88 SCORE 95% N 339° 64'

12 JUL. 2012 12:31:03.5
 EASTERN YAMANASHI PREF
 35°29.0'N 138°59.2'E
 H: 21KM M:2.8



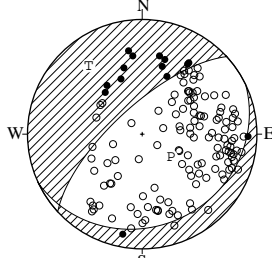
STR DIP SLIP AZM PLG
 NP1 193° 32' 32" P 144° 24'
 NP2 75° 74' 118" T 18° 53'
 N:81 SCORE 96% N 247° 26'

12 JUL. 2012 13:54:47.0
 SW IBARAKI PREF
 36°04.9'N 139°53.1'E
 H: 46KM M:4.2



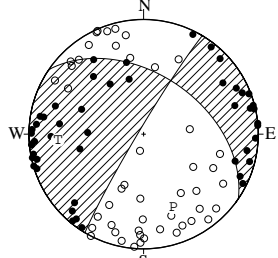
STR DIP SLIP AZM PLG
 NP1 236° 20' 100" P 138° 25'
 NP2 45° 70' 86" T 309° 65'
 N:230 SCORE 95% N 46° 3'

12 JUL. 2012 14:10:22.0
 TOKYO PREF
 35°42.4'N 139°41.8'E
 H: 85KM M:3.4



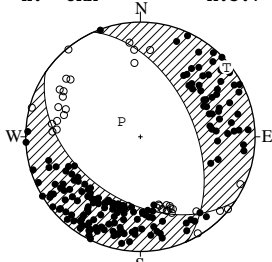
STR DIP SLIP AZM PLG
 NP1 64° 20' -74" P 128° 64'
 NP2 227° 70' -96" T 322° 25'
 N:144 SCORE 96% N 229° 6'

14 JUL. 2012 08:33:29.4
 AKINADA SETONAIKAI
 33°51.0'N 132°23.0'E
 H: 48KM M:3.3



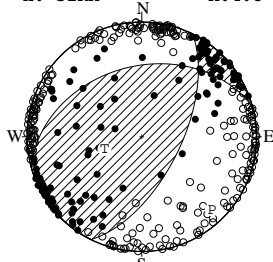
STR DIP SLIP AZM PLG
 NP1 304° 47' -175" P 158° 32'
 NP2 211° 86' -43" T 266° 26'
 N:95 SCORE 96% N 27° 46'

14 JUL. 2012 13:04:30.1
NORTHERN NAGANO PREF
36°49.6'N 138°22.0'E
H: 8KM M:3.7



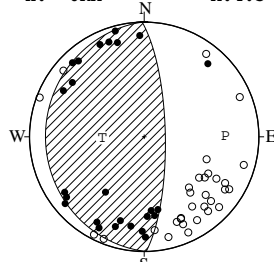
STR DIP SLIP AZM PLG
NP1 124° 44' -114° P 308° 73'
NP2 336° 51' -69° T 51° 4'
N:210 SCORE 96% N 142° 17'

16 JUL. 2012 04:31:31.2
SW IBARAKI PREF
36°09.1'N 139°49.0'E
H: 52KM M:4.8



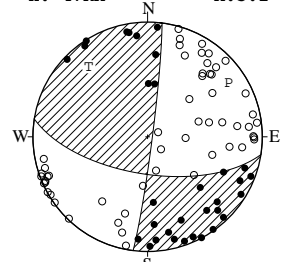
STR DIP SLIP AZM PLG
NP1 255° 38' 131° P 136° 13'
NP2 26° 62' 62° T 252° 62'
N:377 SCORE 93% N 40° 24'

16 JUL. 2012 06:49:46.6
SOYA REGION
44°50.1'N 142°08.9'E
H: 0KM M:4.3



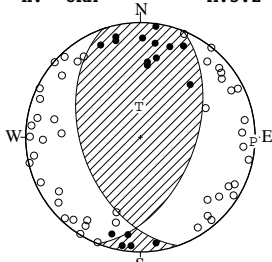
STR DIP SLIP AZM PLG
NP1 179° 15' 90° P 89° 30'
NP2 359° 75' 90° T 269° 60'
N:56 SCORE 96% N 179° 0'

16 JUL. 2012 20:14:05.4
NORTHERN IBARAKI PREF
36°38.1'N 140°37.5'E
H: 47KM M:3.2



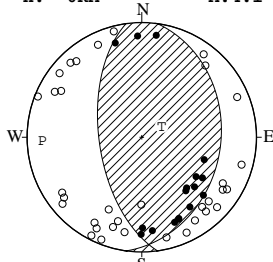
STR DIP SLIP AZM PLG
NP1 99° 63' 4° P 56° 16'
NP2 7° 87' 153° T 320° 21'
N:86 SCORE 100% N 181° 63'

17 JUL. 2012 11:40:28.3
SOUTHERN YAMAGATA PREF
37°45.9'N 139°58.8'E
H: 8KM M:3.2



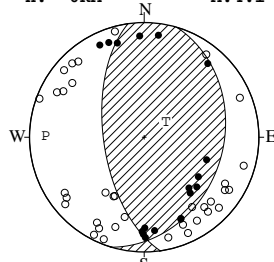
STR DIP SLIP AZM PLG
NP1 161° 47' 59° P 92° 2'
NP2 22° 51' 119° T 357° 68'
N:64 SCORE 97% N 183° 22'

18 JUL. 2012 04:39:35.2
SOYA REGION
44°49.9'N 142°08.8'E
H: 0KM M:4.1



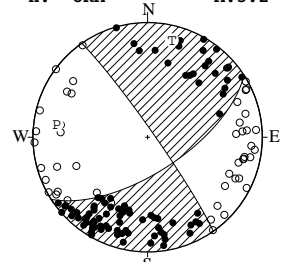
STR DIP SLIP AZM PLG
NP1 8° 31' 103° P 268° 14'
NP2 172° 60' 82° T 61° 74'
N:51 SCORE 98% N 176° 7'

18 JUL. 2012 04:50:19.0
SOYA REGION
44°50.1'N 142°09.0'E
H: 0KM M:4.1



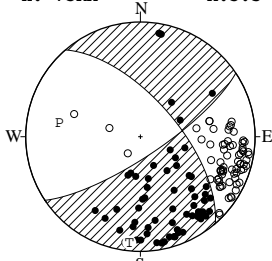
STR DIP SLIP AZM PLG
NP1 17° 31' 111° P 271° 15'
NP2 172° 61' 78° T 54° 71'
N:53 SCORE 94% N 178° 11'

18 JUL. 2012 07:38:32.1
NORTHERN NAGANO PREF
36°49.7'N 138°24.3'E
H: 8KM M:3.2



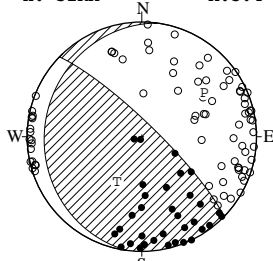
STR DIP SLIP AZM PLG
NP1 57° 65' -175° P 278° 21'
NP2 325° 85' -25° T 14° 14'
N:135 SCORE 99% N 135° 64'

18 JUL. 2012 10:37:00.5
SE OFF BOSO PENINSULA
34°52.2'N 140°13.2'E
H: 73KM M:3.5



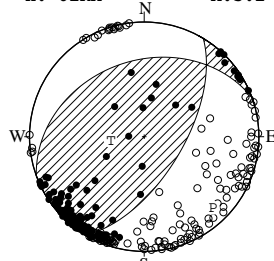
STR DIP SLIP AZM PLG
NP1 319° 64' -16° P 280° 29'
NP2 56° 76' -153° T 186° 8'
N:134 SCORE 100% N 82° 60'

20 JUL. 2012 05:08:16.6
NORTHERN IBARAKI PREF
36°21.1'N 140°34.3'E
H: 52KM M:3.4



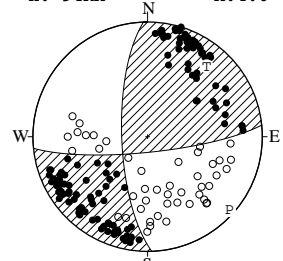
STR DIP SLIP AZM PLG
NP1 187° 16' 142° P 55° 34'
NP2 314° 80' 77° T 209° 53'
N:112 SCORE 100% N 316° 13'

22 JUL. 2012 13:41:58.3
HIDAKA MOUNTAINS REGION
42°29.3'N 143°01.5'E
H: 61KM M:5.1



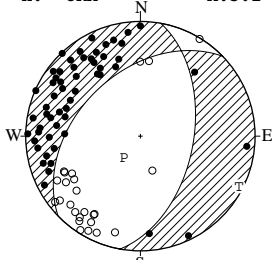
STR DIP SLIP AZM PLG
NP1 250° 34' 124° P 136° 15'
NP2 31° 62' 69° T 263° 66'
N:270 SCORE 98% N 41° 18'

22 JUL. 2012 16:00:03.5
S OFF TOMAKOMAI
42°18.2'N 141°46.7'E
H: 94KM M:4.0



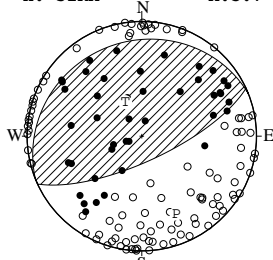
STR DIP SLIP AZM PLG
NP1 178° 72' 12° P 132° 5'
NP2 84° 79' 161° T 40° 21'
N:165 SCORE 99% N 235° 68'

22 JUL. 2012 18:38:48.6
EASTERN FUKUSHIMA PREF
37°11.5'N 140°53.5'E
H: 8KM M:3.2



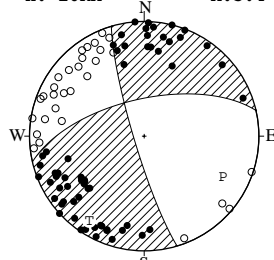
STR DIP SLIP AZM PLG
NP1 226° 44' -63° P 218° 71'
NP2 10° 52' -114° T 117° 4'
N:81 SCORE 100% N 26° 19'

22 JUL. 2012 19:12:53.6
SW IBARAKI PREF
36°11.2'N 140°00.6'E
H: 52KM M:3.7



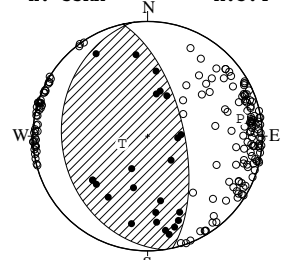
STR DIP SLIP AZM PLG
NP1 248° 18' 93° P 156° 27'
NP2 65° 72' 89° T 334° 63'
N:145 SCORE 96% N 66° 1'

22 JUL. 2012 21:33:23.3
MID FUKUSHIMA PREF
37°01.9'N 140°35.0'E
H: 10KM M:3.4



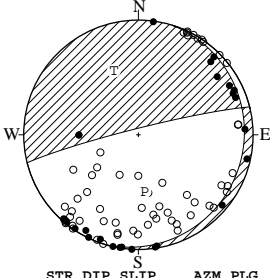
STR DIP SLIP AZM PLG
NP1 257° 63' -172° P 117° 24'
NP2 163° 83' -27° T 213° 13'
N:92 SCORE 100% N 329° 62'

23 JUL. 2012 05:29:42.0
KUJUKURI COAST BOSO PEN
35°24.7'N 140°24.0'E
H: 55KM M:3.4



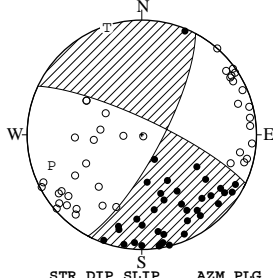
STR DIP SLIP AZM PLG
NP1 172° 26' 94° P 79° 19'
NP2 347° 64' 88° T 253° 71'
N:189 SCORE 100% N 348° 2'

24 JUL. 2012 01:52:52.8
S OFF URAKAWA
42°01.0'N 142°34.8'E
H: 62KM M:3.6



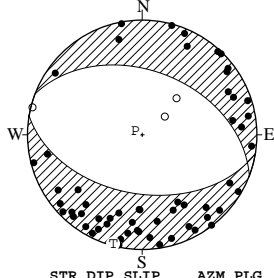
STR DIP SLIP AZM PLG
NP1 17° 9' -149° P 174° 49'
NP2 256° 85' -83° T 339° 40'
N:83 SCORE 89% N 75° 7'

24 JUL. 2012 05:19:09.2
HIDAKA REGION
42°16.5'N 142°35.6'E
H: 63KM M:3.8



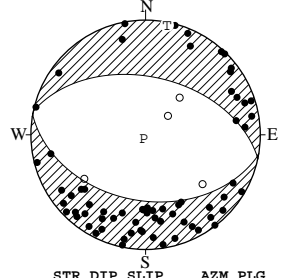
STR DIP SLIP AZM PLG
NP1 28° 76' -169° P 251° 18'
NP2 295° 79' -14° T 342° 2'
N:77 SCORE 100% N 78° 72'

25 JUL. 2012 01:17:33.1
SHIMANE HIROSHIMA BORDER
35°06.9'N 132°33.9'E
H: 12KM M:2.8



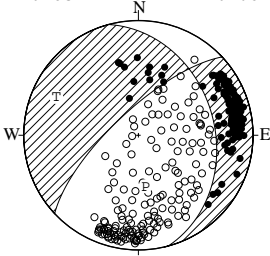
STR DIP SLIP AZM PLG
NP1 291° 43' -82° P 303° 84'
NP2 99° 47' -98° T 195° 2'
N:60 SCORE 100% N 105° 6'

25 JUL. 2012 04:19:55.3
SHIMANE HIROSHIMA BORDER
35°06.9'N 132°33.9'E
H: 12KM M:3.0



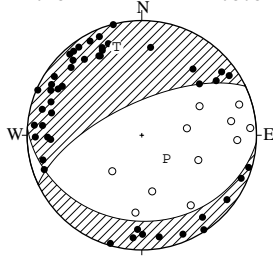
STR DIP SLIP AZM PLG
NP1 100° 42' -91° P 209° 87'
NP2 282° 48' -89° T 111° 3'
N:71 SCORE 100% N 101° 1'

25 JUL. 2012 10:31:40.7
NORTHERN IBARAKI PREF
36°47.2'N 140°29.4'E
H:105KM M:4.0



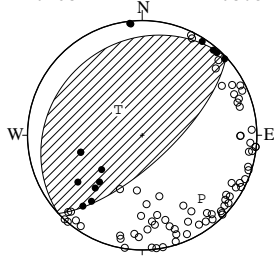
STR DIP SLIP AZM PLG
NP1 345° 34' -147° P 172° 53'
NP2 227° 73' -61° T 295° 22'
N:282 SCORE 100% N 37° 28'

25 JUL. 2012 10:55:01.1
EASTERN FUKUSHIMA PREF
36°54.2'N 140°50.6'E
H: 31KM M:3.3



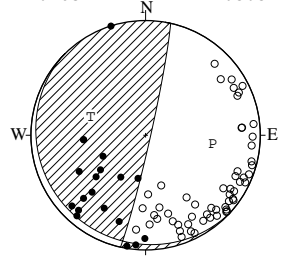
STR DIP SLIP AZM PLG
NP1 94° 26' -64° P 133° 66'
NP2 245° 67' -102° T 344° 21'
N:58 SCORE 100% N 250° 11'

25 JUL. 2012 13:04:51.5
S OFF URAKAWA
41°53.5'N 142°31.8'E
H: 63KM M:3.8



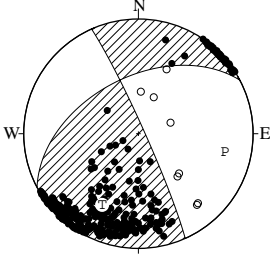
STR DIP SLIP AZM PLG
NP1 227° 20' 90° P 137° 25'
NP2 47° 70' 90° T 317° 65'
N:86 SCORE 94% N 47° 0'

25 JUL. 2012 21:51:31.1
S OFF URAKAWA
41°59.1'N 142°30.6'E
H: 65KM M:3.3



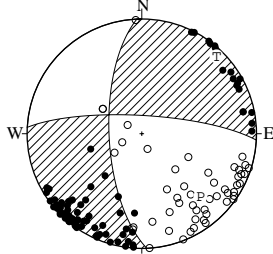
STR DIP SLIP AZM PLG
NP1 133° 7' 30° P 97° 41'
NP2 133° 86' 96° T 289° 48'
N:75 SCORE 99% N 192° 6'

26 JUL. 2012 02:20:11.5
NEAR TANEGASHIMA ISLAND
30°59.7'N 130°27.1'E
H:131KM M:4.7



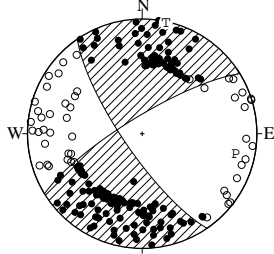
STR DIP SLIP AZM PLG
NP1 242° 49' 174° P 102° 24'
NP2 336° 86' 41° T 207° 31'
N:307 SCORE 100% N 341° 49'

26 JUL. 2012 02:30:02.6
HIDAKA REGION
42°11.2'N 142°47.8'E
H: 63KM M:3.5



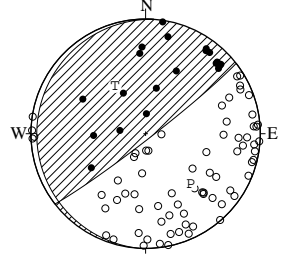
STR DIP SLIP AZM PLG
NP1 178° 67' -14° P 137° 26'
NP2 273° 77' -156° T 44° 7'
N:132 SCORE 99% N 300° 63'

26 JUL. 2012 15:00:37.6
WESTERN FUKUSHIMA PREF
37°31.8'N 140°04.0'E
H: 10KM M:4.1



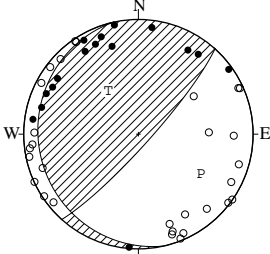
STR DIP SLIP AZM PLG
NP1 146° 77' -12° P 102° 18'
NP2 238° 78' -166° T 12° 1'
N:214 SCORE 98% N 279° 72'

26 JUL. 2012 19:30:00.9
SW IBARAKI PREF
36°06.4'N 140°06.6'E
H: 63KM M:4.1



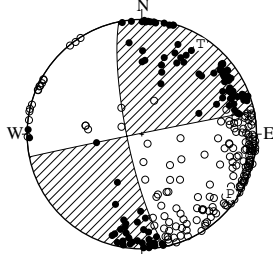
STR DIP SLIP AZM PLG
NP1 184° 6' 42° P 138° 41'
NP2 52° 86' 94° T 327° 49'
N:93 SCORE 100% N 232° 4'

26 JUL. 2012 19:40:56.2
SOUTHERN SURUGA BAY REG
34°40.9'N 138°21.9'E
H: 15KM M:2.2



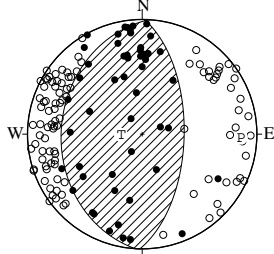
STR DIP SLIP AZM PLG
NP1 167° 14' 36° P 122° 36'
NP2 42° 82' 101° T 325° 52'
N:45 SCORE 96% N 220° 11'

27 JUL. 2012 02:04:04.6
NORTHERN CHIBA PREF
35°46.1'N 140°20.6'E
H: 65KM M:3.5



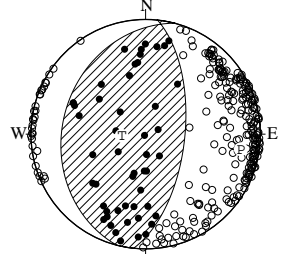
STR DIP SLIP AZM PLG
NP1 168° 79' -1° P 124° 8'
NP2 259° 89' -169° T 33° 7'
N:277 SCORE 98% N 262° 79'

27 JUL. 2012 02:39:27.0
EASTERN YAMANASHI PREF
35°31.7'N 139°01.4'E
H: 25KM M:2.8



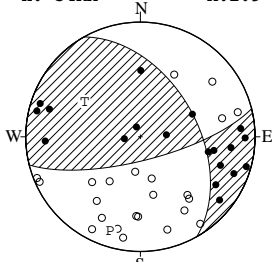
STR DIP SLIP AZM PLG
NP1 183° 30' 92° P 92° 15'
NP2 1° 60' 89° T 268° 75'
N:153 SCORE 96% N 2° 1'

27 JUL. 2012 23:40:04.5
SOUTHERN IBARAKI PREF
35°58.4'N 140°05.8'E
H: 63KM M:3.8



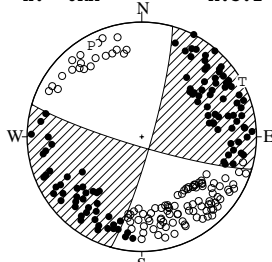
STR DIP SLIP AZM PLG
NP1 195° 28' 98° P 99° 17'
NP2 6° 62' 86° T 266° 73'
N:306 SCORE 100% N 8° 4'

28 JUL. 2012 02:07:58.0
 CENTRAL SHIZUOKA PREF
 34°56.8'N 138°11.0'E
 H: 34KM M:1.9



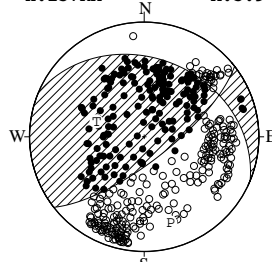
STR DIP SLIP AZM PLG
 NP1 331° 49' 157° P 198° 15'
 NP2 76° 73' 43° T 302° 42'
 N:42 SCORE 100% N 93° 44'

28 JUL. 2012 07:17:57.7
 HIDA MOUNTAINS REGION
 36°22.4'N 137°35.7'E
 H: 0KM M:3.2



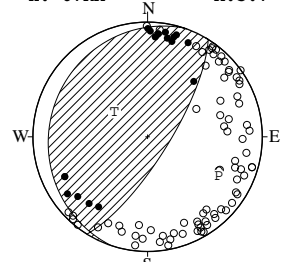
STR DIP SLIP AZM PLG
 NP1 106° 83' -173° P 331° 10'
 NP2 16° 83' -7° T 61° 0'
 N:217 SCORE 98% N 151° 80'

28 JUL. 2012 22:17:36.8
 SE GUNMA PREF
 36°15.3'N 139°25.4'E
 H:137KM M:3.9



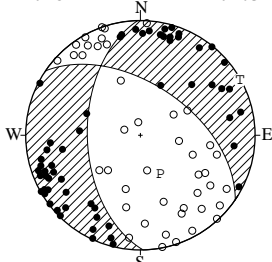
STR DIP SLIP AZM PLG
 NP1 293° 32' 146° P 163° 23'
 NP2 52° 73' 62° T 288° 54'
 N:413 SCORE 100% N 61° 26'

29 JUL. 2012 09:59:31.8
 E OFF AOMORI PREF
 41°34.9'N 141°54.8'E
 H: 67KM M:3.7



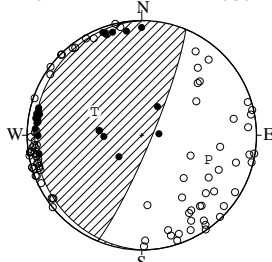
STR DIP SLIP AZM PLG
 NP1 198° 15' 77° P 119° 30'
 NP2 32° 75' 94° T 307° 60'
 N:95 SCORE 97% N 211° 3'

29 JUL. 2012 14:23:22.1
 HAMANAKO LAKE REGION
 34°52.6'N 137°39.1'E
 H: 34KM M:2.9



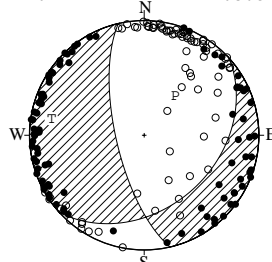
STR DIP SLIP AZM PLG
 NP1 179° 52' -49° P 153° 59'
 NP2 304° 54' -130° T 61° 1'
 N:101 SCORE 99% N 330° 31'

29 JUL. 2012 14:25:53.8
 NEAR CHOSHI CITY
 35°43.7'N 140°36.0'E
 H: 47KM M:3.4



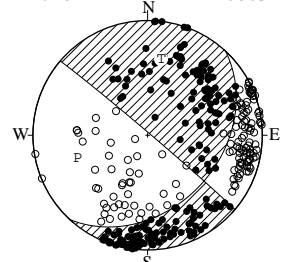
STR DIP SLIP AZM PLG
 NP1 180° 8' 67° P 110° 38'
 NP2 23° 83' 93° T 296° 52'
 N:108 SCORE 91% N 202° 3'

30 JUL. 2012 02:33:12.7
 HYUGANADA REGION
 32°37.2'N 131°49.5'E
 H: 47KM M:3.8



STR DIP SLIP AZM PLG
 NP1 48° 37' -35° P 38° 54'
 NP2 167° 70' -121° T 280° 19'
 N:174 SCORE 92% N 179° 29'

31 JUL. 2012 06:16:31.0
 TOKYO PREF
 35°45.8'N 139°53.4'E
 H: 84KM M:3.9



STR DIP SLIP AZM PLG
 NP1 43° 37' -177° P 252° 36'
 NP2 310° 88' -53° T 10° 33'
 N:337 SCORE 99% N 129° 37'