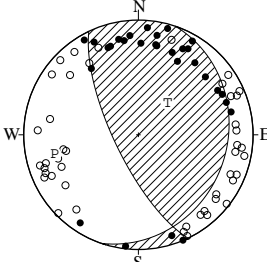


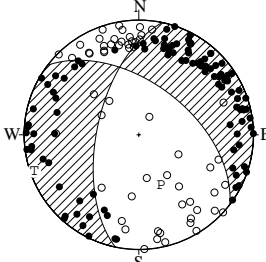
NODAL PLANE SOLUTIONS FOR EARTHQUAKES IN NOVEMBER, 2010

02 NOV. 2010 02:37:13.3
NW WAKAYAMA PREF
34°02.0'N 135°14.7'E
H: 5KM M:3.3



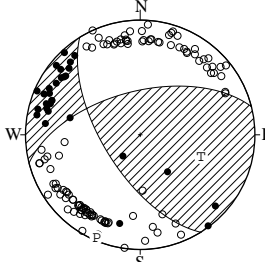
STR DIP SLIP AZM PLG
NP1 19° 23' 132° P 257° 26'
NP2 154° 73' 74° T 42° 59'
N:75 SCORE 93% N 159° 15'

02 NOV. 2010 04:01:18.9
SW SHIZUOKA PREF
34°44.1'N 138°02.9'E
H: 28KM M:3.8



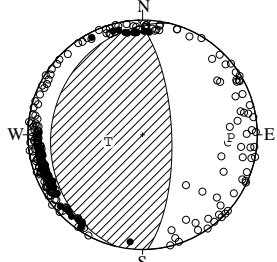
STR DIP SLIP AZM PLG
NP1 307° 53' -141° P 156° 51'
NP2 192° 60' -44° T 251° 4'
N:166 SCORE 95% N 344° 39'

04 NOV. 2010 05:33:48.1
S OFF URAKAWA
42°12.5'N 142°29.8'E
H: 36KM M:4.4



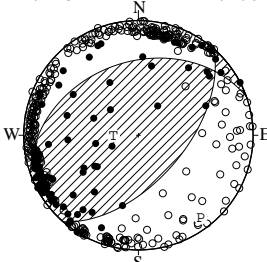
STR DIP SLIP AZM PLG
NP1 256° 59' 31° P 203° 3'
NP2 148° 64' 145° T 110° 43'
N:141 SCORE 99% N 296° 47'

05 NOV. 2010 07:30:51.1
E OFF IBARAKI PREF
36°44.8'N 141°16.3'E
H: 48KM M:4.9



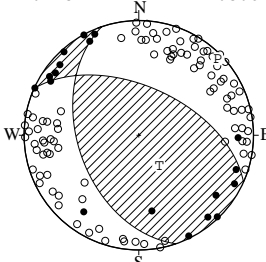
STR DIP SLIP AZM PLG
NP1 193° 21' 105° P 92° 24'
NP2 358° 69' 84° T 258° 65'
N:280 SCORE 92% N 360° 5'

05 NOV. 2010 19:14:03.0
SW IBARAKI PREF
36°03.7'N 139°50.5'E
H: 45KM M:4.6



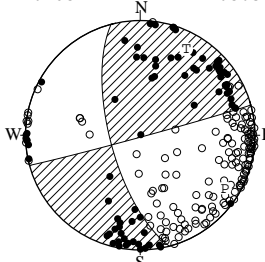
STR DIP SLIP AZM PLG
NP1 125° 36' 114° P 143° 11'
NP2 41° 58' 73° T 270° 72'
N:428 SCORE 92% N 50° 14'

06 NOV. 2010 22:26:44.3
CENTRAL AICHI PREF
35°07.9'N 136°43.8'E
H: 13KM M:3.0



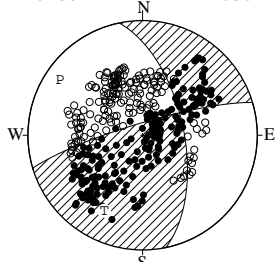
STR DIP SLIP AZM PLG
NP1 161° 46' 127° P 46° 5'
NP2 294° 55' 58° T 146° 64'
N:114 SCORE 97% N 314° 25'

09 NOV. 2010 10:06:36.5
NORTHERN CHIBA PREF
35°50.0'N 140°18.1'E
H: 63KM M:3.5



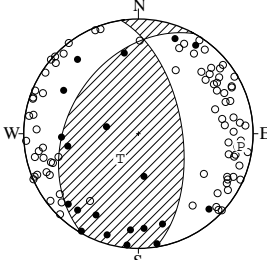
STR DIP SLIP AZM PLG
NP1 165° 69' 1° P 122° 14'
NP2 75° 89' 159° T 28° 16'
N:225 SCORE 94% N 251° 69'

11 NOV. 2010 03:49:44.6
NEAR MATSUSHIRO
36°25.2'N 138°14.7'E
H: 188KM M:3.7



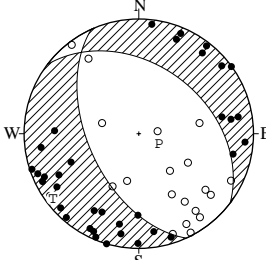
STR DIP SLIP AZM PLG
NP1 348° 61' 10° P 304° 14'
NP2 253° 81' 150° T 207° 27'
N:355 SCORE 93% N 59° 59'

11 NOV. 2010 23:08:35.2
SW GIFU PREF
35°25.4'N 136°48.3'E
H: 16KM M:2.8



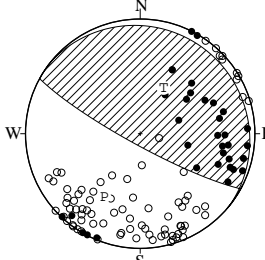
STR DIP SLIP AZM PLG
NP1 209° 38' 122° P 97° 11'
NP2 351° 59' 68° T 216° 68'
N:104 SCORE 94% N 3° 19'

12 NOV. 2010 07:17:25.7
HAMANAKO LAKE REGION
34°41.8'N 137°37.2'E
H: 26KM M:2.8



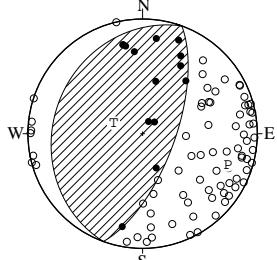
STR DIP SLIP AZM PLG
NP1 307° 40' -113° P 117° 74'
NP2 156° 54' -72° T 233° 7'
N:56 SCORE 100% N 325° 14'

13 NOV. 2010 14:17:22.7
TOKACHI REGION
42°35.1'N 143°32.1'E
H: 69KM M:4.0



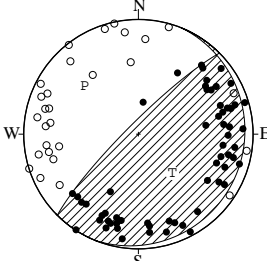
STR DIP SLIP AZM PLG
NP1 309° 8' 100° P 210° 37'
NP2 119° 82' 89° T 27° 53'
N:114 SCORE 93% N 119° 1'

14 NOV. 2010 19:08:09.6
NORTHERN IBARAKI PREF
36°25.6'N 140°39.4'E
H: 54KM M:3.6



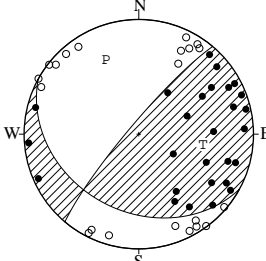
STR DIP SLIP AZM PLG
NP1 200° 23' 90° P 110° 22'
NP2 20° 67' 90° T 290° 68'
N:89 SCORE 100% N 20° 0'

15 NOV. 2010 16:57:18.4
MID NIIGATA PREF
37°07.9'N 138°24.6'E
H: 23KM M:3.6



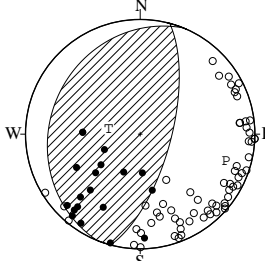
STR DIP SLIP AZM PLG
NP1 22° 9' 67° P 312° 37'
NP2 225° 82' 93° T 139° 53'
N:88 SCORE 94% N 45° 3'

17 NOV. 2010 03:47:07.3
E OFF IWATE PREF
39°39.5'N 142°06.0'E
H: 42KM M:3.4



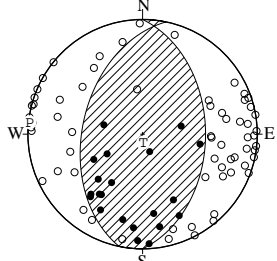
STR DIP SLIP AZM PLG
NP1 119° 33' 166° P 336° 30'
NP2 220° 83' 58° T 99° 43'
N:48 SCORE 100% N 225° 32'

17 NOV. 2010 09:16:05.1
S OFF URAKAWA
42°01.9'N 142°36.0'E
H: 63KM M:4.0



STR DIP SLIP AZM PLG
NP1 202° 22' 97° P 107° 23'
NP2 15° 68' 87° T 280° 67'
N:82 SCORE 99% N 16° 3'

18 NOV. 2010 18:38:04.8
EASTERN SAITAMA PREF
35°50.6'N 139°46.6'E
H: 50KM M:2.8



STR DIP SLIP AZM PLG
NP1 0° 44' 82° P 276° 1'
NP2 192° 46' 98° T 177° 84'
N:87 SCORE 98% N 6° 6'

EQUAL AREA PROJECTION, LOWER HEMISPHERE.

AZM:AZIMUTH OF PRESSURE(P),TENSION(T),NULL(N)-AXIS, MEASURED CLOCKWISE FROM NORTH.
PLG:PLUNGE OF P,T,N-AXIS, MEASURED DOWN FROM THE HORIZONTAL PLANE.

STR:STRIKE OF NODAL PLANE (NP1,NP2), MEASURED CLOCKWISE FROM NORTH.

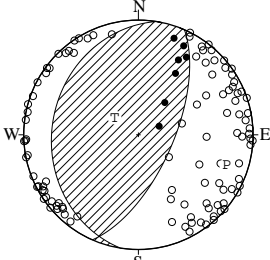
DIP:DIP OF NODAL PLANE, MEASURED DOWN FROM THE HORIZONTAL PLANE.

SLIP:SLIP DIRECTION OF THE HANGING WALL RELATIVE TO THE FOOT WALL, MEASURED COUNTERCLOCKWISE FROM THE STRIKE DIRECTION.

N:DATA NUMBER.

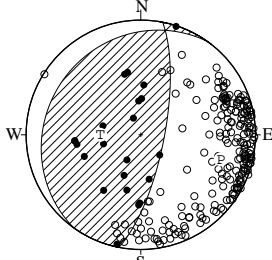
SCORE:RATIO OF THE CONSISTENT DATA NUMBER TO THE TOTAL DATA NUMBER.

19 NOV. 2010 04:08:08.5
 E OFF IWATE PREF
 39°38.0'N 142°06.2'E
 H: 48KM M:4.0



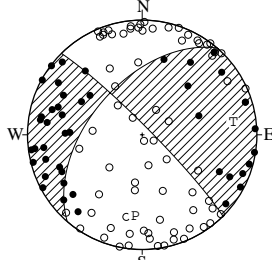
STR DIP SLIP AZM PLG
 NP1 189° 25' 77° P 109° 20'
 NP2 24° 65' 96° T 306° 69'
 N:115 SCORE 100% N 201° 6'

20 NOV. 2010 05:49:18.8
 CENTRAL CHIBA PREF
 35°39.4'N 140°10.8'E
 H: 67KM M:3.8



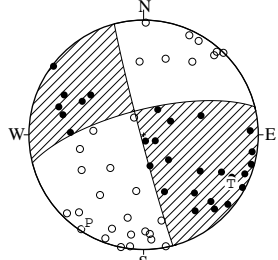
STR DIP SLIP AZM PLG
 NP1 216° 18' 114° P 107° 28'
 NP2 11° 73' 82° T 270° 61'
 N:234 SCORE 98% N 13° 7'

21 NOV. 2010 02:05:15.9
 NE AICHI PREF
 35°01.0'N 137°21.9'E
 H: 40KM M:2.7



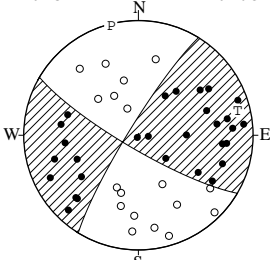
STR DIP SLIP AZM PLG
 NP1 221° 53' -7° P 185° 30'
 NP2 315° 84' -142° T 82° 21'
 N:117 SCORE 91% N 323° 52'

21 NOV. 2010 02:07:02.6
 NE AICHI PREF
 35°01.0'N 137°22.0'E
 H: 39KM M:2.2



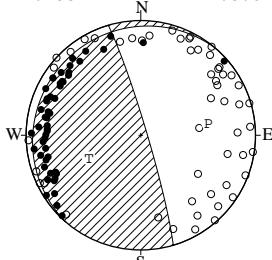
STR DIP SLIP AZM PLG
 NP1 256° 72' -2° P 212° 11'
 NP2 165° 88' 162° T 119° 14'
 N:58 SCORE 100% N 339° 72'

21 NOV. 2010 02:30:01.2
 SW SHIZUOKA PREF
 35°00.0'N 137°50.1'E
 H: 34KM M:1.8



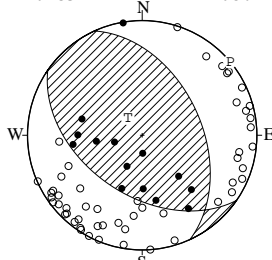
STR DIP SLIP AZM PLG
 NP1 120° 80' 173° P 346° 2'
 NP2 212° 83' 10° T 76° 12'
 N:47 SCORE 100% N 247° 78'

22 NOV. 2010 17:19:52.7
 HYUGANADA REGION
 32°32.1'N 131°58.1'E
 H: 35KM M:3.8



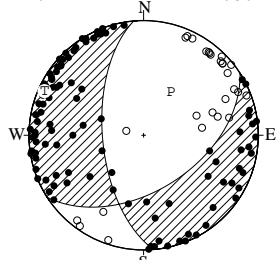
STR DIP SLIP AZM PLG
 NP1 221° 8' 147° P 80° 40'
 NP2 344° 85' 83° T 246° 49'
 N:103 SCORE 94% N 344° 7'

24 NOV. 2010 17:27:43.5
 S OFF URAKAWA
 42°14.7'N 142°21.6'E
 H: 59KM M:3.7



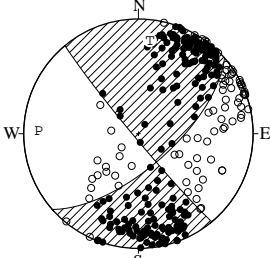
STR DIP SLIP AZM PLG
 NP1 125° 47' 68° P 50° 0'
 NP2 335° 47' 112° T 320° 74'
 N:66 SCORE 98% N 140° 16'

25 NOV. 2010 02:34:45.4
 S PART OF KII CHANNEL
 33°54.3'N 134°58.1'E
 H: 47KM M:3.2



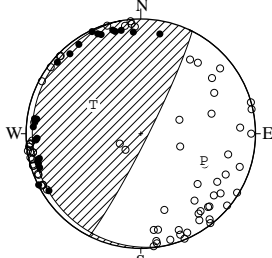
STR DIP SLIP AZM PLG
 NP1 57° 50' -40° P 32° 53'
 NP2 175° 61' -133° T 294° 6'
 N:132 SCORE 98% N 200° 36'

25 NOV. 2010 05:04:50.0
 NORTHERN MIYAGI PREF
 38°40.1'N 141°08.4'E
 H: 84KM M:4.1



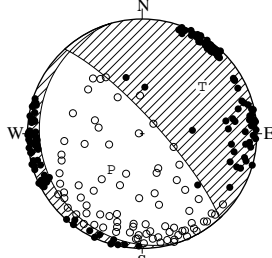
STR DIP SLIP AZM PLG
 NP1 49° 66' 176° P 272° 14'
 NP2 140° 87' 24° T 7° 19'
 N:270 SCORE 97% N 148° 66'

27 NOV. 2010 08:54:46.6
 NEAR CHOSHI CITY
 35°39.6'N 140°44.2'E
 H: 47KM M:3.8



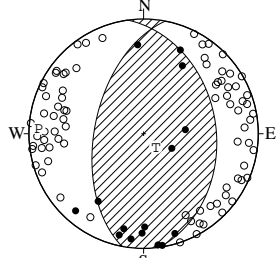
STR DIP SLIP AZM PLG
 NP1 168° 6' 52° P 113° 40'
 NP2 27° 85° 94° T 301° 50'
 N:97 SCORE 91% N 206° 4'

29 NOV. 2010 15:52:41.8
 CENTRAL WAKAYAMA PREF
 33°54.3'N 135°25.4'E
 H: 55KM M:4.1



STR DIP SLIP AZM PLG
 NP1 163° 12' -65° P 221° 56'
 NP2 318° 79° -95° T 52° 34'
 N:226 SCORE 96% N 319° 5'

30 NOV. 2010 10:20:08.8
 MID KYOTO PREF
 35°03.1'N 135°33.2'E
 H: 12KM M:3.3



STR DIP SLIP AZM PLG
 NP1 352° 37' 75° P 273° 9'
 NP2 191° 55' 101° T 138° 77'
 N:95 SCORE 98% N 4° 9'