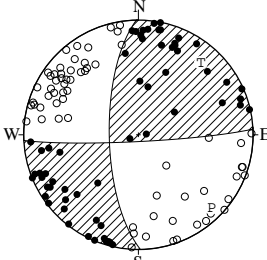


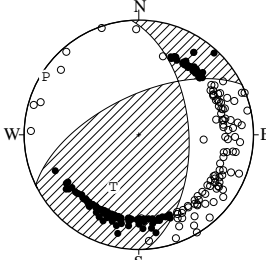
NODAL PLANE SOLUTIONS FOR EARTHQUAKES IN AUGUST, 2009

01 AUG. 2009 21:36:47.0
KANAGAWA PREF
35°21.5'N 139°06.4'E
H: 17KM M:2.9



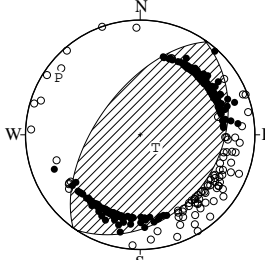
STR DIP SLIP AZM PLG
NP1 179° 69' 5° P 135° 11'
NP2 87° 85' 159° T 41° 18'
N:125 SCORE 99% N 255° 69'

02 AUG. 2009 00:57:01.8
OFF N NIIGATA PREF
38°18.2'N 138°46.9'E
H: 28KM M:4.9



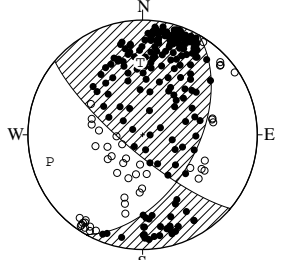
STR DIP SLIP AZM PLG
NP1 356° 54' 35° P 302° 5'
NP2 244° 62' 138° T 206° 48'
N:235 SCORE 99% N 36° 42'

02 AUG. 2009 02:54:31.3
OFF N NIIGATA PREF
38°18.7'N 138°46.4'E
H: 26KM M:4.8



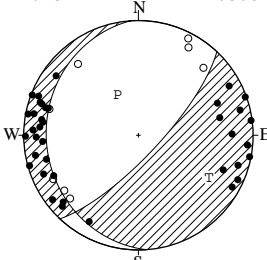
STR DIP SLIP AZM PLG
NP1 34° 31' 88° P 305° 14'
NP2 216° 59' 91° T 129° 76'
N:263 SCORE 97% N 35° 1'

02 AUG. 2009 02:59:48.5
NORTHERN IWATE PREF
40°08.2'N 141°03.3'E
H:103KM M:3.9



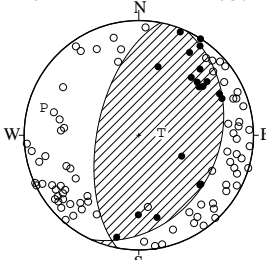
STR DIP SLIP AZM PLG
NP1 29° 51' 164° P 254° 17'
NP2 130° 77' 41° T 358° 37'
N:230 SCORE 99% N 144° 48'

03 AUG. 2009 02:10:56.1
NE OFF IWATE PREF
40°05.6'N 142°20.8'E
H: 34KM M:3.8



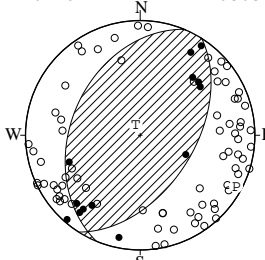
STR DIP SLIP AZM PLG
NP1 176° 21' -135° P 333° 57'
NP2 43° 75' -75° T 121° 29'
N:46 SCORE 98% N 219° 15'

03 AUG. 2009 04:19:53.4
MID NIIGATA PREF
37°08.8'N 138°48.6'E
H: 11KM M:3.4



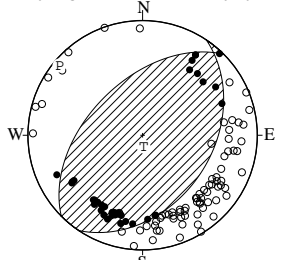
STR DIP SLIP AZM PLG
NP1 25° 31' 102° P 286° 15'
NP2 191° 60' 83° T 83° 74'
N:100 SCORE 96% N 194° 6'

03 AUG. 2009 05:23:33.5
MID NIIGATA PREF
37°08.9'N 138°48.8'E
H: 10KM M:3.3



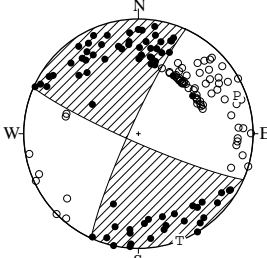
STR DIP SLIP AZM PLG
NP1 202° 39' 82° P 118° 6'
NP2 32° 51' 96° T 326° 82'
N:89 SCORE 91% N 209° 5'

03 AUG. 2009 14:13:43.0
OFF N NIIGATA PREF
38°17.5'N 138°46.9'E
H: 25KM M:4.7



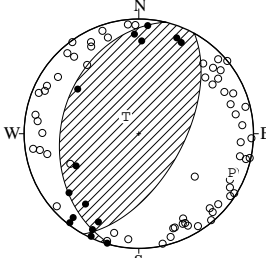
STR DIP SLIP AZM PLG
NP1 34° 39' 81° P 310° 6'
NP2 225° 51' 97° T 175° 82'
N:114 SCORE 96% N 41° 6'

03 AUG. 2009 20:18:14.9
SOUTHERN KUMAMOTO PREF
32°19.0'N 130°31.8'E
H: 7KM M:4.7



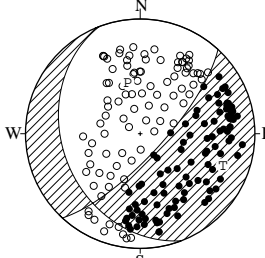
STR DIP SLIP AZM PLG
NP1 204° 84' -174° P 69° 9'
NP2 114° 84' -6° T 159° 0'
N:143 SCORE 99% N 249° 81'

05 AUG. 2009 07:40:35.4
NORTHERN TOCHIGI PREF
36°56.6'N 139°45.6'E
H: 7KM M:3.3



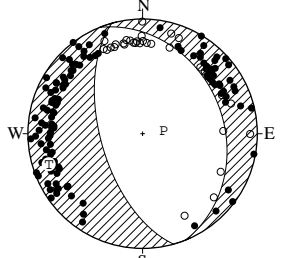
STR DIP SLIP AZM PLG
NP1 193° 32' 77° P 113° 13'
NP2 29° 58' 98° T 322° 75'
N:78 SCORE 96% N 205° 7'

05 AUG. 2009 09:18:13.6
NORTHERN TOCHIGI PREF
36°59.7'N 140°05.9'E
H:101KM M:4.1



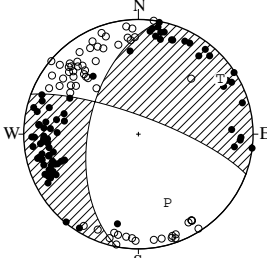
STR DIP SLIP AZM PLG
NP1 159° 32' -150° P 346° 52'
NP2 43° 74' -61° T 111° 24'
N:190 SCORE 99% N 214° 27'

05 AUG. 2009 12:51:14.0
HYUGANADA REGION
32°31.1'N 132°07.1'E
H: 33KM M:5.0



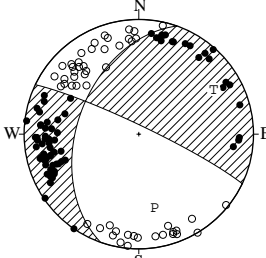
STR DIP SLIP AZM PLG
NP1 338° 30' -95° P 83° 75'
NP2 164° 60' -87° T 252° 15'
N:158 SCORE 94% N 343° 3'

06 AUG. 2009 06:03:21.6
HAKONE REGION
35°14.7'N 139°00.2'E
H: 4KM M:3.2



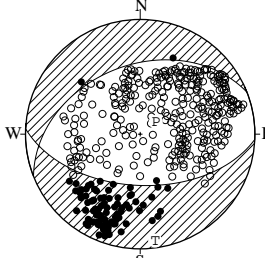
STR DIP SLIP AZM PLG
NP1 191° 54' -16° P 157° 35'
NP2 290° 77' -143° T 56° 15'
N:136 SCORE 96% N 307° 51'

06 AUG. 2009 11:37:14.4
HAKONE REGION
35°14.8'N 138°59.8'E
H: 2KM M:2.9



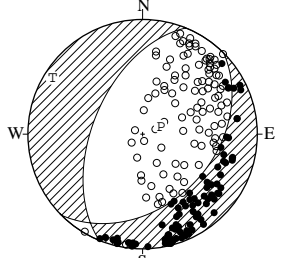
STR DIP SLIP AZM PLG
NP1 199° 45' -9° P 168° 35'
NP2 296° 84' -135° T 59° 25'
N:120 SCORE 100% N 302° 45'

09 AUG. 2009 20:47:15.4
SE GUNMA PREF
36°07.9'N 138°46.9'E
H:143KM M:4.1



STR DIP SLIP AZM PLG
NP1 248° 39' -109° P 52° 76'
NP2 93° 53' -75° T 172° 7'
N:399 SCORE 99% N 263° 12'

10 AUG. 2009 03:26:31.5
SOUTHERN IWATE PREF
39°30.6'N 141°50.3'E
H: 95KM M:3.9



STR DIP SLIP AZM PLG
NP1 45° 38' -72° P 68° 76'
NP2 202° 54' -104° T 302° 8'
N:192 SCORE 97% N 210° 11'

EQUAL AREA PROJECTION , LOWER HEMISPHERE.

AZM:AZIMUTH OF PRESSURE(P),TENSION(T),NULL(N)-AXIS , MEASURED CLOCKWISE FROM NORTH.

PLG:PLUNGE OF P,T,N-AXIS , MEASURED DOWN FROM THE HORIZONTAL PLANE.

STR:STRIKE OF NODAL PLANE (NP1,NP2) , MEASURED CLOCKWISE FROM NORTH.

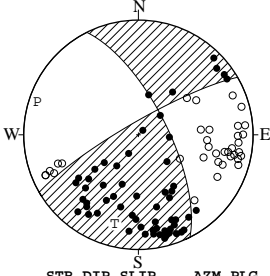
DIP:DIP OF NODAL PLANE , MEASURED DOWN FROM THE HORIZONTAL PLANE.

SLIP:SLIP DIRECTION OF THE HANGING WALL RELATIVE TO THE FOOT WALL , MEASURED COUNTERCLOCKWISE FROM THE STRIKE DIRECTION.

N:DATA NUMBER.

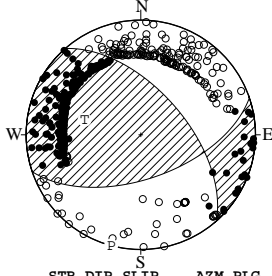
SCORE:RATIO OF THE CONSISTENT DATA NUMBER TO THE TOTAL DATA NUMBER.

10 AUG. 2009 21:37:31.6
TOKACHI REGION
42°39.2'N 143°24.4'E
H: 83KM M:3.2



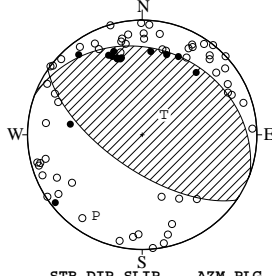
STR DIP SLIP AZM PLG
NP1 333° 69' 10° P 288° 8'
NP2 240° 81' 159° T 195° 21'
N:95 SCORE 98% N 38° 67'

11 AUG. 2009 05:07:05.7
SOUTHERN SURUGA BAY REG
34°47.1'N 138°29.9'E
H: 23KM M:6.5



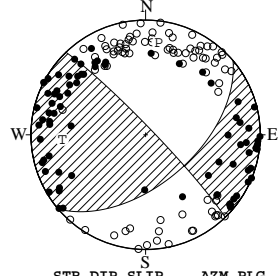
STR DIP SLIP AZM PLG
NP1 319° 58' 142° P 195° 0'
NP2 71° 58' 38° T 285° 48'
N:472 SCORE 99% N 105° 42'

11 AUG. 2009 05:52:14.8
SOUTHERN SURUGA BAY REG
34°49.5'N 138°32.9'E
H: 18KM M:2.7



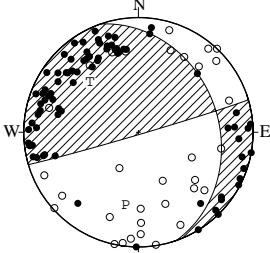
STR DIP SLIP AZM PLG
NP1 290° 25' 77° P 210° 20'
NP2 125° 65' 96° T 47° 69'
N:73 SCORE 95% N 302° 6'

11 AUG. 2009 06:07:00.3
SOUTHERN SURUGA BAY REG
34°49.6'N 138°29.3'E
H: 23KM M:3.7



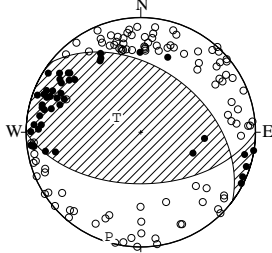
STR DIP SLIP AZM PLG
NP1 50° 55' 6° P 8° 20'
NP2 316° 85' 145° T 267° 28'
N:161 SCORE 91% N 129° 55'

11 AUG. 2009 06:10:58.4
SOUTHERN SURUGA BAY REG
34°52.9'N 138°26.0'E
H: 23KM M:3.1



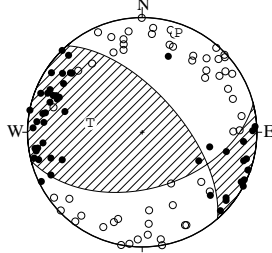
STR DIP SLIP AZM PLG
NP1 341° 31' 177° P 190° 36'
NP2 74° 88' 59° T 316° 36'
N:111 SCORE 92% N 75° 31'

11 AUG. 2009 06:13:13.6
SOUTHERN SURUGA BAY REG
34°53.8'N 138°25.4'E
H: 23KM M:4.0



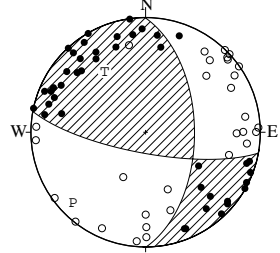
STR DIP SLIP AZM PLG
NP1 307° 43' 119° P 197° 5'
NP2 90° 53' 66° T 301° 70'
N:147 SCORE 97% N 105° 19'

11 AUG. 2009 06:27:08.2
SOUTHERN SURUGA BAY REG
34°52.1'N 138°27.1'E
H: 24KM M:4.4



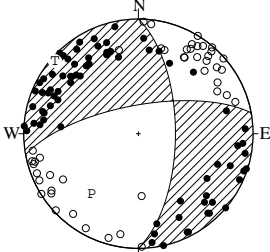
STR DIP SLIP AZM PLG
NP1 76° 49' 37° P 20° 8'
NP2 319° 63' 133° T 280° 52'
N:105 SCORE 93% N 116° 37'

11 AUG. 2009 06:37:07.2
SOUTHERN SURUGA BAY REG
34°51.7'N 138°25.4'E
H: 22KM M:2.4



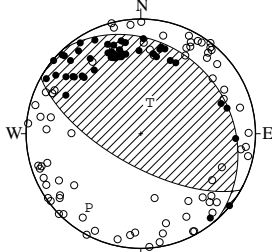
STR DIP SLIP AZM PLG
NP1 0° 55' 162° P 226° 13'
NP2 100° 75' 37° T 326° 36'
N:71 SCORE 97% N 119° 51'

11 AUG. 2009 07:21:32.0
SOUTHERN SURUGA BAY REG
34°49.1'N 138°30.1'E
H: 20KM M:3.0



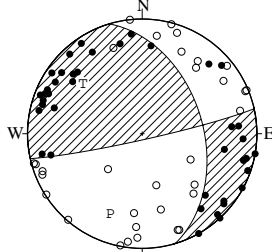
STR DIP SLIP AZM PLG
NP1 0° 64' -157° P 218° 34'
NP2 259° 70' -28° T 311° 4'
N:118 SCORE 97% N 47° 56'

11 AUG. 2009 07:32:31.3
SOUTHERN SURUGA BAY REG
34°48.0'N 138°32.2'E
H: 21KM M:3.3



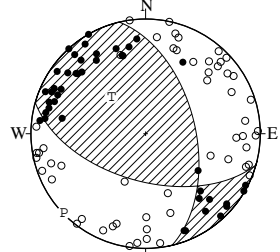
STR DIP SLIP AZM PLG
NP1 318° 24' 107° P 215° 22'
NP2 119° 67' 83° T 16° 67'
N:125 SCORE 91% N 122° 7'

11 AUG. 2009 08:02:49.3
SOUTHERN SURUGA BAY REG
34°53.4'N 138°23.6'E
H: 20KM M:2.4



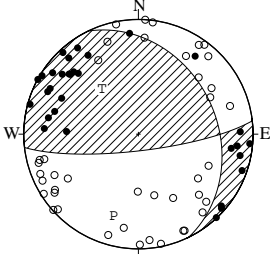
STR DIP SLIP AZM PLG
NP1 343° 46' 174° P 202° 26'
NP2 77° 86' 44° T 310° 33'
N:72 SCORE 96% N 82° 46'

11 AUG. 2009 08:07:47.2
SOUTHERN SURUGA BAY REG
34°51.1'N 138°25.6'E
H: 22KM M:2.9



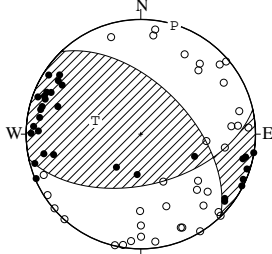
STR DIP SLIP AZM PLG
NP1 347° 54' 136° P 226° 1'
NP2 106° 56' 45° T 317° 54'
N:97 SCORE 96% N 135° 36'

11 AUG. 2009 11:09:06.1
SOUTHERN SURUGA BAY REG
34°48.4'N 138°29.4'E
H: 24KM M:2.8



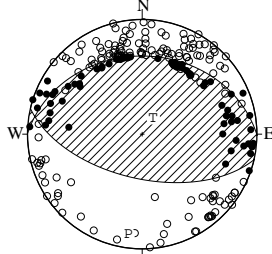
STR DIP SLIP AZM PLG
NP1 334° 32' 157° P 197° 27'
NP2 83° 78' 60° T 321° 48'
N:72 SCORE 96% N 90° 30'

11 AUG. 2009 11:20:10.4
SOUTHERN SURUGA BAY REG
34°53.7'N 138°25.3'E
H: 22KM M:2.4



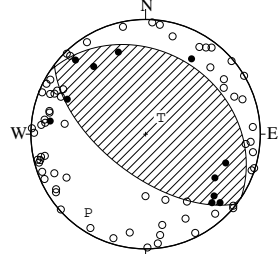
STR DIP SLIP AZM PLG
NP1 78° 53' 46° P 17° 1'
NP2 316° 55' 133° T 286° 56'
N:68 SCORE 97% N 108° 34'

11 AUG. 2009 18:09:43.2
SOUTHERN SURUGA BAY REG
34°49.0'N 138°31.8'E
H: 19KM M:4.4



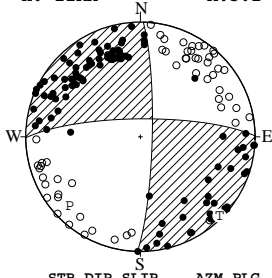
STR DIP SLIP AZM PLG
NP1 270° 33' 79° P 188° 13'
NP2 103° 58' 97° T 33° 76'
N:226 SCORE 92% N 279° 6'

11 AUG. 2009 19:11:31.1
SOUTHERN SURUGA BAY REG
34°49.7'N 138°29.5'E
H: 19KM M:2.6



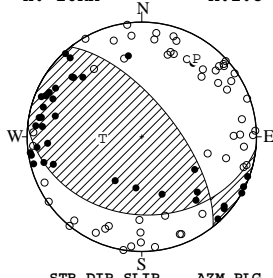
STR DIP SLIP AZM PLG
NP1 304° 29' 87° P 216° 16'
NP2 127° 61' 92° T 42° 74'
N:77 SCORE 96% N 306° 2'

11 AUG. 2009 19:46:14.5
SOUTHERN SURUGA BAY REG
34°48.7'N 138°31.3'E
H: 22KM M:3.2



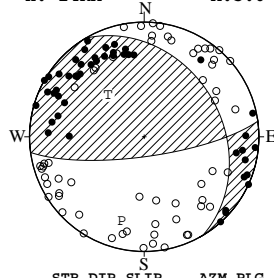
STR DIP SLIP AZM PLG
NP1 270° 77' -9° P 226° 15'
NP2 1° 82' -167° T 135° 3'
N:156 SCORE 97% N 34° 75'

11 AUG. 2009 20:02:19.9
SOUTHERN SURUGA BAY REG
34°52.1'N 138°24.9'E
H: 20KM M:2.8



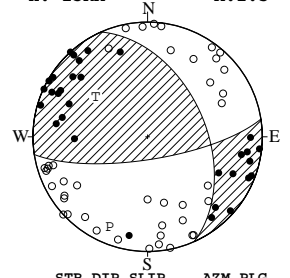
STR DIP SLIP AZM PLG
NP1 96° 32' 49° P 35° 18'
NP2 322° 66' 113° T 267° 52'
N:92 SCORE 92% N 132° 21'

11 AUG. 2009 23:02:40.3
SOUTHERN SURUGA BAY REG
34°48.0'N 138°28.5'E
H: 24KM M:3.0



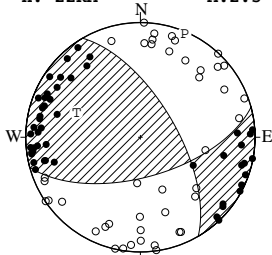
STR DIP SLIP AZM PLG
NP1 329° 33' 153° P 195° 25'
NP2 82° 76' 60° T 319° 50'
N:106 SCORE 93% N 90° 29'

12 AUG. 2009 00:35:17.1
SOUTHERN SURUGA BAY REG
34°47.5'N 138°29.5'E
H: 23KM M:2.5



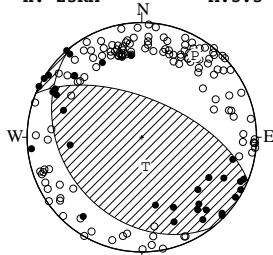
STR DIP SLIP AZM PLG
NP1 336° 48' 158° P 203° 16'
NP2 81° 74' 44° T 308° 42'
N:73 SCORE 97% N 97° 44'

12 AUG. 2009 00:56:48.8
SOUTHERN SURUGA BAY REG
34°52.7'N 138°25.3'E
H: 22KM M:2.5



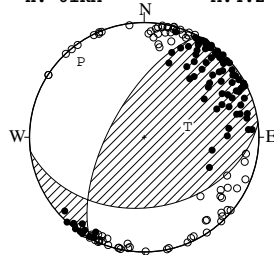
STR DIP SLIP AZM PLG
NP1 75° 61' 29° P 23° 2'
NP2 330° 65' 148° T 291° 40'
N:90 SCORE 100% N 115° 50'

12 AUG. 2009 12:43:35.5
SOUTHERN SURUGA BAY REG
34°46.4'N 138°29.1'E
H: 25KM M:3.5



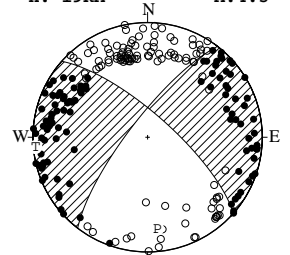
STR DIP SLIP AZM PLG
NP1 142° 31' 116° P 33° 16'
NP2 292° 62' 76° T 173° 69'
N:166 SCORE 95% N 299° 13'

12 AUG. 2009 17:51:49.0
E OFF AOMORI PREF
40°52.3'N 142°02.7'E
H: 61KM M:4.2



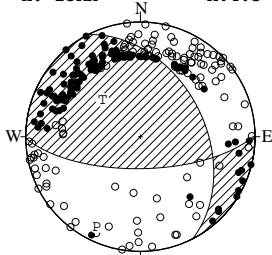
STR DIP SLIP AZM PLG
NP1 83° 38' 138° P 320° 15'
NP2 208° 65' 60° T 76° 58'
N:171 SCORE 97% N 222° 27'

13 AUG. 2009 12:42:48.5
SOUTHERN SURUGA BAY REG
34°48.8'N 138°29.2'E
H: 19KM M:4.3



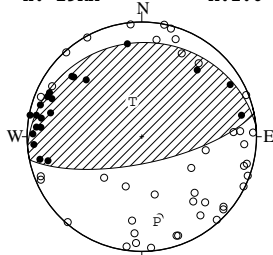
STR DIP SLIP AZM PLG
NP1 311° 74' -166° P 174° 21'
NP2 218° 77' -17° T 265° 5'
N:216 SCORE 97% N 0° 69'

13 AUG. 2009 18:11:04.7
SOUTHERN SURUGA BAY REG
34°50.4'N 138°24.5'E
H: 23KM M:4.5



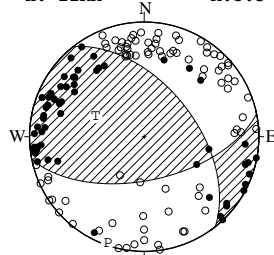
STR DIP SLIP AZM PLG
NP1 333° 43' 146° P 206° 14'
NP2 89° 67' 52° T 314° 52'
N:233 SCORE 86% N 106° 35'

14 AUG. 2009 17:10:25.1
SOUTHERN SURUGA BAY REG
34°52.9'N 138°23.3'E
H: 19KM M:2.6



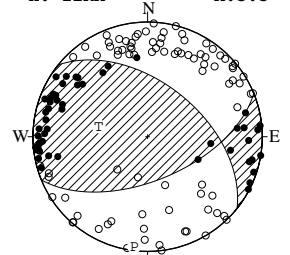
STR DIP SLIP AZM PLG
NP1 265° 19' 96° P 170° 26'
NP2 78° 71' 88° T 345° 64'
N:64 SCORE 95% N 79° 2'

15 AUG. 2009 20:47:21.5
SOUTHERN SURUGA BAY REG
34°52.7'N 138°25.2'E
H: 22KM M:3.3



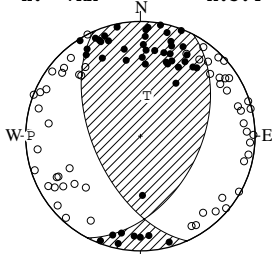
STR DIP SLIP AZM PLG
NP1 322° 54' 140° P 199° 3'
NP2 78° 59' 44° T 293° 52'
N:141 SCORE 95% N 107° 38'

16 AUG. 2009 14:08:36.9
SOUTHERN SURUGA BAY REG
34°53.7'N 138°24.2'E
H: 21KM M:3.3



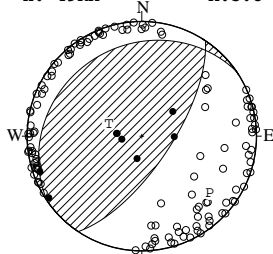
STR DIP SLIP AZM PLG
NP1 309° 52' 138° P 187° 4'
NP2 68° 58' 47° T 282° 54'
N:137 SCORE 96% N 94° 36'

16 AUG. 2009 14:27:36.4
SOUTHERN IWATE PREF
39°03.6'N 140°54.4'E
H: 7KM M:3.4



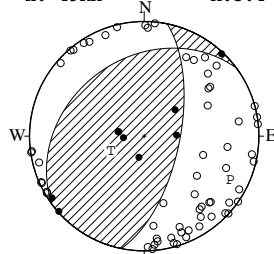
STR DIP SLIP AZM PLG
NP1 27° 47' 131° P 270° 5'
NP2 156° 56' 55° T 9° 61'
N:102 SCORE 96% N 177° 28'

17 AUG. 2009 02:21:07.7
NEAR CHOSHI CITY
35°43.1'N 140°42.2'E
H: 49KM M:3.8



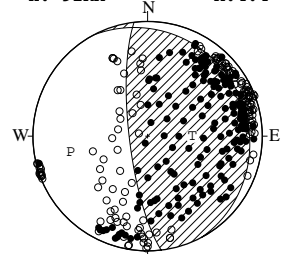
STR DIP SLIP AZM PLG
NP1 236° 22' 110° P 130° 24'
NP2 34° 69' 82° T 290° 65'
N:136 SCORE 100% N 37° 8'

17 AUG. 2009 11:00:02.7
NEAR CHOSHI CITY
35°43.6'N 140°42.0'E
H: 49KM M:3.4



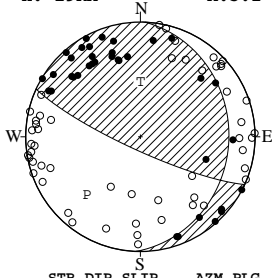
STR DIP SLIP AZM PLG
NP1 234° 33' 127° P 117° 17'
NP2 12° 65' 69° T 246° 64'
N:71 SCORE 100% N 21° 19'

18 AUG. 2009 06:58:55.9
NORTHERN TOCHIGI PREF
36°51.7'N 140°13.0'E
H: 92KM M:4.4



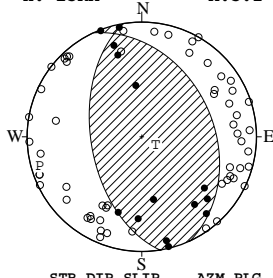
STR DIP SLIP AZM PLG
NP1 332° 14' 69° P 259° 32'
NP2 173° 77' 95° T 90° 58'
N:320 SCORE 88% N 352° 5'

18 AUG. 2009 09:19:53.6
SOUTHERN SURUGA BAY REG
34°51.3'N 138°24.4'E
H: 19KM M:3.2



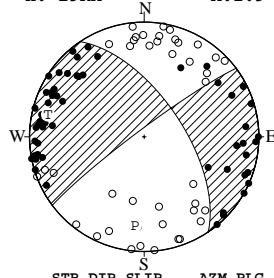
STR DIP SLIP AZM PLG
NP1 2° 24' 156° P 223° 32°
NP2 115° 80' 68° T 0° 50°
N:88 SCORE 94% N 119° 22°

18 AUG. 2009 18:17:27.7
SOUTHERN AKITA PREF
39°26.1'N 140°22.4'E
H: 13KM M:3.2



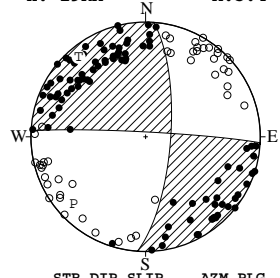
STR DIP SLIP AZM PLG
NP1 335° 38' 77° P 254° 8°
NP2 171° 53' 100° T 119° 79°
N:71 SCORE 99% N 345° 8°

19 AUG. 2009 04:58:39.8
SOUTHERN SURUGA BAY REG
34°50.2'N 138°23.9'E
H: 19KM M:2.9



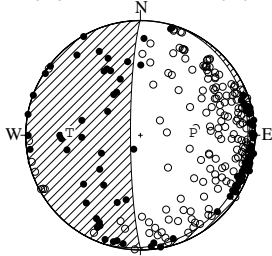
STR DIP SLIP AZM PLG
NP1 326° 63' -174° P 186° 23°
NP2 233° 85' -28° T 283° 15°
N:98 SCORE 95% N 43° 62°

20 AUG. 2009 23:09:13.4
SOUTHERN SURUGA BAY REG
34°49.1'N 138°31.2'E
H: 19KM M:3.4



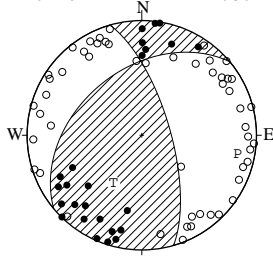
STR DIP SLIP AZM PLG
NP1 4° 72' -176° P 227° 15°
NP2 273° 87' -18° T 320° 10°
N:136 SCORE 99% N 82° 72°

21 AUG. 2009 08:51:16.5
CENTRAL CHIBA PREF
35°42.4'N 139°58.1'E
H: 64KM M:4.2



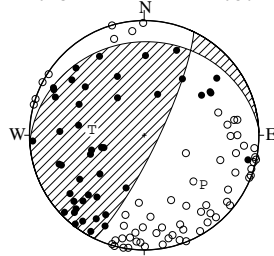
STR DIP SLIP AZM PLG
NP1 19° 7' -71° P 87° 52°
NP2 180° 83' -92° T 272° 38°
N:250 SCORE 90% N 180° 2°

21 AUG. 2009 08:56:21.7
SOUTHERN IWATE PREF
39°05.5'N 140°56.6'E
H: 6KM M:3.4



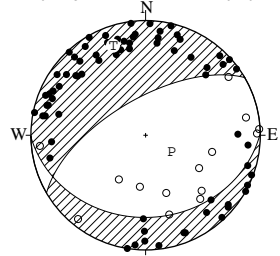
STR DIP SLIP AZM PLG
NP1 230° 43' 149° P 101° 16°
NP2 344° 70' 52° T 211° 50°
N:77 SCORE 96% N 359° 35°

22 AUG. 2009 14:47:36.9
SW IBARAKI PREF
36°08.8'N 139°49.4'E
H: 51KM M:3.4



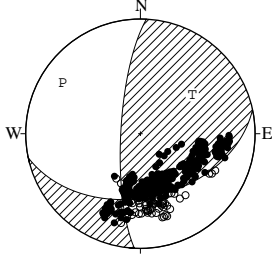
STR DIP SLIP AZM PLG
NP1 266° 20' 149° P 130° 33°
NP2 26° 80' 73° T 276° 52°
N:109 SCORE 95% N 29° 17°

22 AUG. 2009 23:22:29.3
SOUTHERN SURUGA BAY REG
34°52.2'N 138°24.9'E
H: 20KM M:2.4



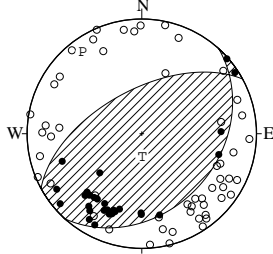
STR DIP SLIP AZM PLG
NP1 89° 29' -64° P 123° 68°
NP2 240° 64' -104° T 340° 18°
N:85 SCORE 95% N 246° 12°

24 AUG. 2009 11:10:38.5
FAR S OFF TOKAI DISTRICT
33°16.1'N 138°30.2'E
H: 312KM M:4.3



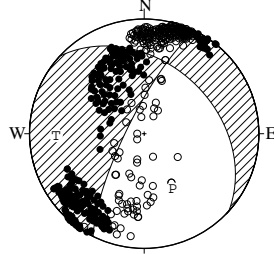
STR DIP SLIP AZM PLG
NP1 78° 44' 160° P 303° 20°
NP2 183° 76' 48° T 53° 43°
N:285 SCORE 93% N 195° 40°

24 AUG. 2009 13:30:39.1
OFF S NIIGATA PREF
37°26.7'N 138°35.0'E
H: 19KM M:3.6



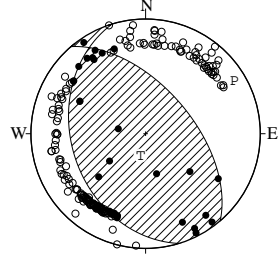
STR DIP SLIP AZM PLG
NP1 42° 33' 73° P 324° 13°
NP2 242° 59' 100° T 179° 74°
N:82 SCORE 95% N 56° 9°

24 AUG. 2009 14:26:16.6
TSUGARU PENINSULA REGION
41°03.6'N 140°14.6'E
H: 172KM M:5.4



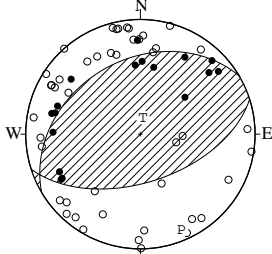
STR DIP SLIP AZM PLG
NP1 313° 38' -160° P 153° 45°
NP2 206° 78' -54° T 269° 24°
N:501 SCORE 92% N 18° 35°

25 AUG. 2009 02:22:49.3
S OFF URAKAWA
42°08.9'N 142°47.9'E
H: 32KM M:4.5



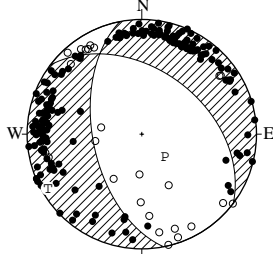
STR DIP SLIP AZM PLG
NP1 163° 35' 110° P 59° 11°
NP2 319° 57' 77° T 193° 74°
N:199 SCORE 98% N 327° 11°

25 AUG. 2009 20:19:26.3
KUJUKURI COAST BOSO PEN
35°23.9'N 140°19.1'E
H: 26KM M:3.6



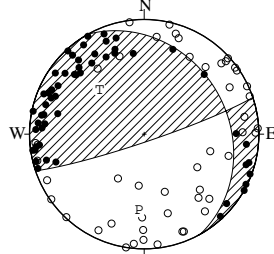
STR DIP SLIP AZM PLG
NP1 239° 35' 79° P 157° 10°
NP2 72° 55' 97° T 8° 78°
N:62 SCORE 89% N 248° 6°

27 AUG. 2009 17:47:30.9
S PART OF KII CHANNEL
33°39.6'N 135°12.3'E
H: 40KM M:4.0



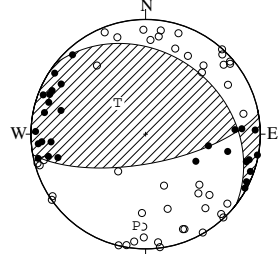
STR DIP SLIP AZM PLG
NP1 307° 43' -123° P 135° 67°
NP2 169° 55' -63° T 240° 6°
N:208 SCORE 95% N 332° 22°

27 AUG. 2009 20:26:23.6
SOUTHERN SURUGA BAY REG
34°52.1'N 138°24.9'E
H: 20KM M:3.1



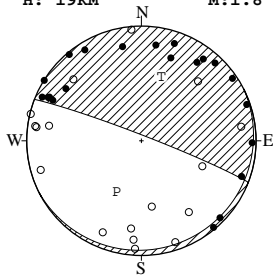
STR DIP SLIP AZM PLG
NP1 331° 27' 168° P 184° 34°
NP2 71° 85' 63° T 315° 44°
N:102 SCORE 91% N 74° 27°

28 AUG. 2009 18:08:25.7
SOUTHERN SURUGA BAY REG
34°52.9'N 138°24.6'E
H: 22KM M:2.5



STR DIP SLIP AZM PLG
NP1 308° 30' 134° P 186° 21°
NP2 80° 69' 68° T 318° 60°
N:73 SCORE 95% N 88° 20°

28 AUG. 2009 19:41:36.6
 SOUTHERN SURUGA BAY REG
 34°51.0'N 138°23.0'E
 H: 19KM M:1.8



	STR	DIP	SLIP	AZM	PLG
NP1	63°	6°	-138°	P	206° 49°
NP2	291°	86°	-86°	T	17° 41°
N:38	SCORE	89%	N	111°	4°