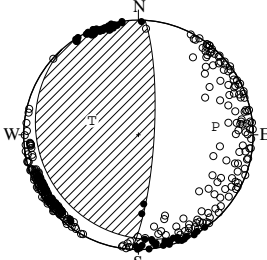


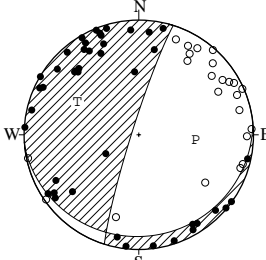
NODAL PLANE SOLUTIONS FOR EARTHQUAKES IN JUNE, 2009

01 JUN. 2009 00:33:04.0
E OFF FUKUSHIMA PREF
37°46.6'N 141°37.8'E
H: 59KM M:4.6



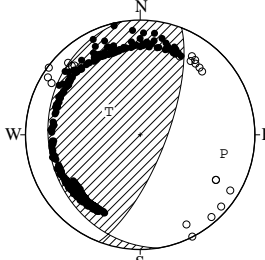
STR DIP SLIP AZM PLG
NP1 138° 16' 46° P 84° 33'
NP2 3° 79' 101° T 287° 55'
N:355 SCORE 98% N 181° 11'

03 JUN. 2009 11:15:45.0
SOUTHERN IWATE PREF
39°05.6'N 140°51.3'E
H: 10KM M:3.3



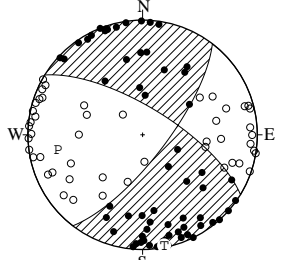
STR DIP SLIP AZM PLG
NP1 84° 13' -24° P 95° 49'
NP2 197° 85' -102° T 298° 39'
N:66 SCORE 100% N 199° 11'

05 JUN. 2009 12:30:33.8
SE OFF ERIMOMISAKI
41°48.7'N 143°37.2'E
H: 31KM M:6.4



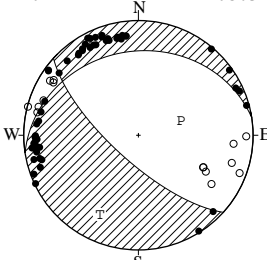
STR DIP SLIP AZM PLG
NP1 171° 21' 61° P 103° 26'
NP2 21° 72' 100° T 307° 62'
N:427 SCORE 99% N 198° 10'

06 JUN. 2009 05:51:40.4
SOUTHERN NARA PREF
34°03.9'N 135°44.6'E
H: 48KM M:3.3



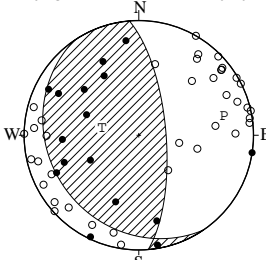
STR DIP SLIP AZM PLG
NP1 301° 70' -18° P 260° 26'
NP2 37° 73' -160° T 169° 2'
N:110 SCORE 100% N 75° 64'

06 JUN. 2009 14:52:41.0
NEAR CHOSHI CITY
35°32.5'N 141°15.8'E
H: 42KM M:5.9



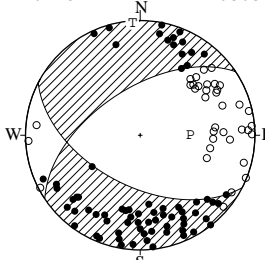
STR DIP SLIP AZM PLG
NP1 261° 28' -138° P 71° 58'
NP2 132° 72' -69° T 206° 24'
N:70 SCORE 97% N 305° 20'

08 JUN. 2009 22:02:50.2
NW SHIGA PREF
35°30.1'N 136°10.2'E
H: 37KM M:2.7



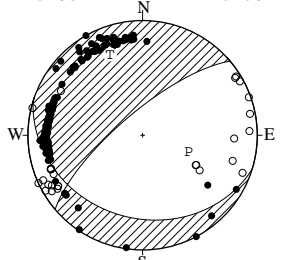
STR DIP SLIP AZM PLG
NP1 146° 22' 62° P 77° 25'
NP2 355° 71' 101° T 282° 63'
N:54 SCORE 94% N 172° 10'

09 JUN. 2009 01:19:02.8
CENTRAL FUKUOKA PREF
33°26.0'N 130°46.2'E
H: 8KM M:3.3



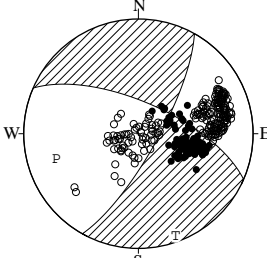
STR DIP SLIP AZM PLG
NP1 117° 53' -43° P 89° 54'
NP2 236° 77' -134° T 356° 2'
N:107 SCORE 98% N 265° 36'

10 JUN. 2009 13:06:33.4
NEAR CHOSHI CITY
35°34.6'N 141°08.2'E
H: 38KM M:4.8



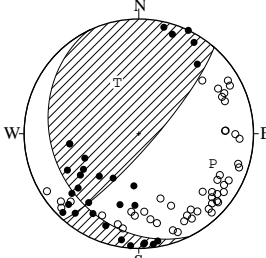
STR DIP SLIP AZM PLG
NP1 107° 29' -36° P 110° 55'
NP2 230° 74' -114° T 338° 25'
N:161 SCORE 98% N 237° 23'

10 JUN. 2009 13:07:02.9
ISE BAY REGION
34°36.5'N 136°36.8'E
H: 355KM M:5.0



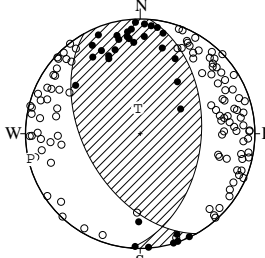
STR DIP SLIP AZM PLG
NP1 293° 67' -15° P 253° 26'
NP2 29° 76' -157° T 160° 6'
N:271 SCORE 98% N 58° 63'

11 JUN. 2009 02:57:55.1
S OFF URAKAWA
41°55.7'N 142°18.2'E
H: 72KM M:3.5



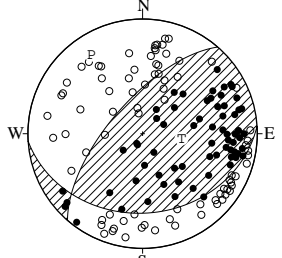
STR DIP SLIP AZM PLG
NP1 154° 25' 25° P 112° 31'
NP2 41° 80' 113° T 337° 50'
N:78 SCORE 92% N 217° 23'

11 JUN. 2009 07:53:04.2
SE GIFU PREF
35°17.4'N 137°28.0'E
H: 11KM M:3.7



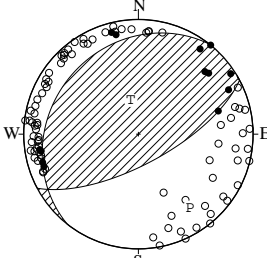
STR DIP SLIP AZM PLG
NP1 5° 46' 115° P 257° 2'
NP2 151° 50' 66° T 355° 72'
N:140 SCORE 98% N 166° 18'

11 JUN. 2009 22:14:48.3
TOKYO PREF
35°47.7'N 139°14.0'E
H: 62KM M:3.2



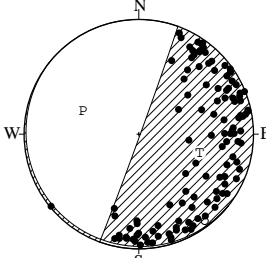
STR DIP SLIP AZM PLG
NP1 86° 31' 131° P 327° 19'
NP2 221° 67' 68° T 97° 62'
N:146 SCORE 90% N 230° 20'

13 JUN. 2009 06:21:01.3
E OFF IBARAKI PREF
36°44.6'N 141°07.3'E
H: 42KM M:3.8



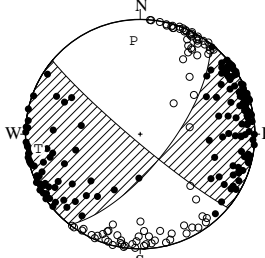
STR DIP SLIP AZM PLG
NP1 218° 23' 68° P 145° 23'
NP2 62° 69' 99° T 347° 65'
N:98 SCORE 95% N 239° 8'

14 JUN. 2009 03:04:56.6
E OFF FUKUSHIMA PREF
37°39.4'N 141°19.3'E
H: 62KM M:3.4



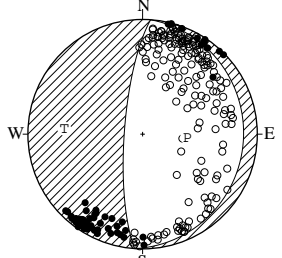
STR DIP SLIP AZM PLG
NP1 128° 3' -162° P 293° 46'
NP2 20° 89' -87° T 107° 44'
N:118 SCORE 99% N 200° 3'

14 JUN. 2009 19:17:55.5
BUNGO CHANNEL
33°06.7'N 132°06.3'E
H: 56KM M:4.2



STR DIP SLIP AZM PLG
NP1 38° 69' -6° P 356° 19'
NP2 130° 85' -158° T 262° 11'
N:259 SCORE 99% N 144° 68'

15 JUN. 2009 03:32:22.1
E OFF AOMORI PREF
40°55.4'N 141°54.6'E
H: 93KM M:4.0

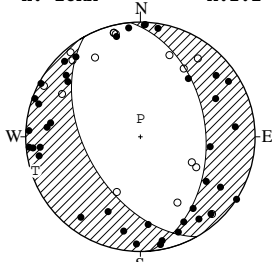


STR DIP SLIP AZM PLG
NP1 4° 13' -90° P 94° 58'
NP2 184° 77' -90° T 274° 32'
N:233 SCORE 98% N 4° 0'

EQUAL AREA PROJECTION , LOWER HEMISPHERE.

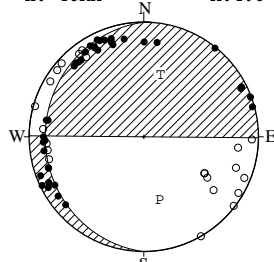
AZM:AZIMUTH OF PRESSURE(P),TENSION(T),NULL(N)-AXIS , MEASURED CLOCKWISE FROM NORTH.
PLG:PLUNGE OF P,T,N-AXIS , MEASURED DOWN FROM THE HORIZONTAL PLANE.
STR:STRIKE OF NODAL PLANE (NP1,NP2) , MEASURED CLOCKWISE FROM NORTH.
DIP:DIP OF NODAL PLANE , MEASURED DOWN FROM THE HORIZONTAL PLANE.
SLIP:SLIP DIRECTION OF THE HANGING WALL RELATIVE TO THE FOOT WALL , MEASURED COUNTERCLOCKWISE FROM THE STRIKE DIRECTION.
N:DATA NUMBER. SCORE:RATIO OF THE CONSISTENT DATA NUMBER TO THE TOTAL DATA NUMBER.

16 JUN. 2009 07:05:53.0
SAGAMI BAY REGION
35°11.7'N 139°14.6'E
H: 18KM M:2.1



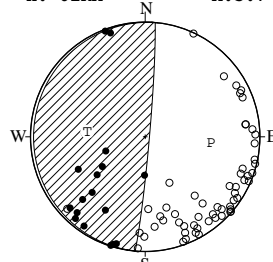
STR DIP SLIP AZM PLG
NP1 355° 42' -72° P 0° 77'
NP2 151° 50' -106° T 252° 4'
N:56 SCORE 84% N 161° 12'

17 JUN. 2009 07:35:17.0
NEAR CHOSHI CITY
35°31.8'N 141°12.8'E
H: 40KM M:4.0



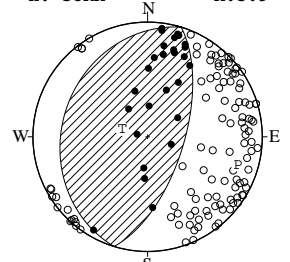
STR DIP SLIP AZM PLG
NP1 181° 15' 0° P 166° 43'
NP2 90° 90' 105° T 15° 43'
N:61 SCORE 97% N 270° 15'

17 JUN. 2009 17:29:02.8
S OFF URAKAWA
42°02.5'N 142°34.5'E
H: 61KM M:3.7



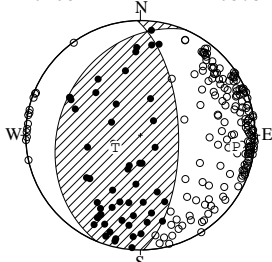
STR DIP SLIP AZM PLG
NP1 185° 3' 90° P 95° 42'
NP2 5° 87' 90° T 275° 48'
N:75 SCORE 99% N 5° 0'

17 JUN. 2009 17:51:30.3
NORTHERN IWATE PREF
39°45.4'N 141°49.8'E
H: 58KM M:3.9



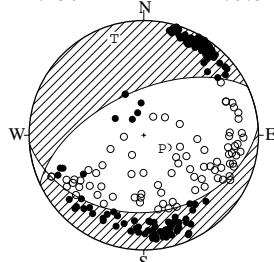
STR DIP SLIP AZM PLG
NP1 197° 26' 90° P 107° 19'
NP2 17° 64° 90° T 287° 71'
N:138 SCORE 100% N 17° 0'

17 JUN. 2009 19:41:04.7
SOUTHERN IBARAKI PREF
36°02.1'N 140°06.1'E
H: 63KM M:3.5



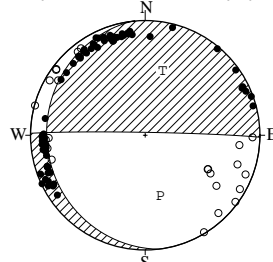
STR DIP SLIP AZM PLG
NP1 203° 29' 111° P 97° 17'
NP2 358° 63' 78° T 244° 70'
N:225 SCORE 100% N 4° 10'

18 JUN. 2009 02:01:29.1
HIDAKA MOUNTAINS REGION
42°28.3'N 142°52.7'E
H: 98KM M:3.9



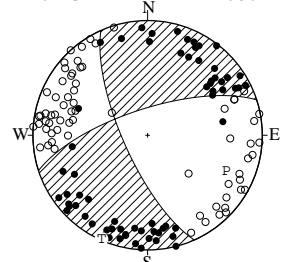
STR DIP SLIP AZM PLG
NP1 86° 33' -72° P 125° 74'
NP2 245° 59' -101° T 343° 13'
N:205 SCORE 96% N 251° 10'

19 JUN. 2009 14:32:50.3
NEAR CHOSHI CITY
35°32.0'N 141°14.7'E
H: 42KM M:4.4



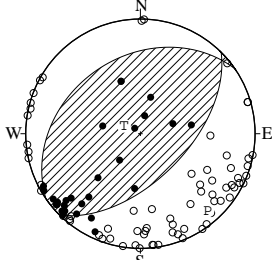
STR DIP SLIP AZM PLG
NP1 173° 15' -8° P 166° 45'
NP2 271° 88' -105° T 15° 41'
N:100 SCORE 98% N 272° 15'

21 JUN. 2009 02:24:15.4
KYOTO OSAKA BORDER REG
34°53.1'N 135°31.4'E
H: 9KM M:3.2



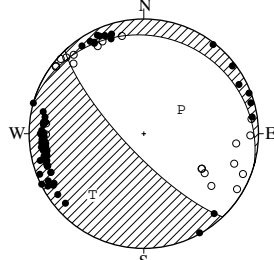
STR DIP SLIP AZM PLG
NP1 252° 71' -162° P 114° 26'
NP2 156° 73' -20° T 204° 1'
N:134 SCORE 97% N 296° 64'

21 JUN. 2009 21:21:53.8
HIDAKA MOUNTAINS REGION
42°20.3'N 142°59.6'E
H: 55KM M:3.6



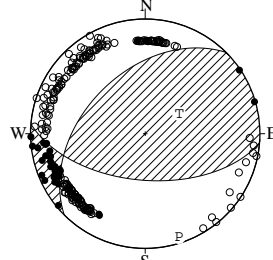
STR DIP SLIP AZM PLG
NP1 236° 33' 99° P 139° 12'
NP2 45° 57' 84° T 296° 77'
N:96 SCORE 97% N 48° 5'

22 JUN. 2009 03:19:57.6
NEAR CHOSHI CITY
35°32.2'N 141°11.8'E
H: 41KM M:3.5



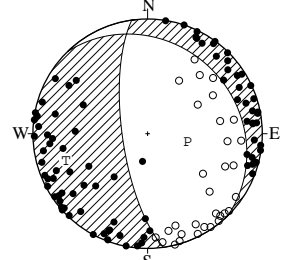
STR DIP SLIP AZM PLG
NP1 286° 16' -119° P 57° 58'
NP2 136° 76' -82° T 220° 31'
N:96 SCORE 95% N 315° 8'

23 JUN. 2009 16:37:17.2
E OFF MIYAGI PREF
38°53.7'N 142°31.9'E
H: 39KM M:5.6



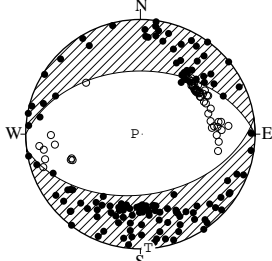
STR DIP SLIP AZM PLG
NP1 225° 46' 50° P 162° 6'
NP2 95° 57' 123° T 60° 62'
N:237 SCORE 96% N 255° 27'

25 JUN. 2009 20:00:04.5
BUNGO CHANNEL
33°13.9'N 132°05.1'E
H: 51KM M:3.2



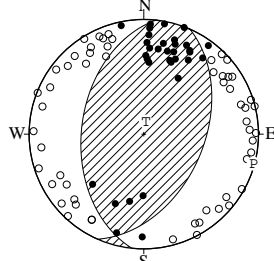
STR DIP SLIP AZM PLG
NP1 316° 22' -124° P 101° 61'
NP2 172° 72' -77° T 252° 26'
N:119 SCORE 98% N 348° 12'

25 JUN. 2009 23:03:56.7
NORTHERN OITA PREF
33°22.1'N 130°53.5'E
H: 12KM M:4.7



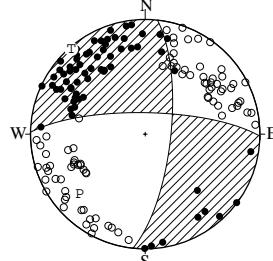
STR DIP SLIP AZM PLG
NP1 270° 44' -84° P 278° 86'
NP2 82° 46' -95° T 176° 1'
N:189 SCORE 97% N 86° 4'

26 JUN. 2009 22:13:23.2
SOUTHERN IWATE PREF
39°03.6'N 140°54.2'E
H: 7KM M:3.2



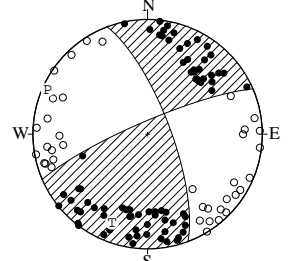
STR DIP SLIP AZM PLG
NP1 186° 45' 77° P 105° 1'
NP2 24° 47' 102° T 9° 81'
N:89 SCORE 97% N 195° 9'

27 JUN. 2009 02:05:13.9
SOUTHERN MIE PREF
34°21.2'N 136°06.4'E
H: 8KM M:3.9



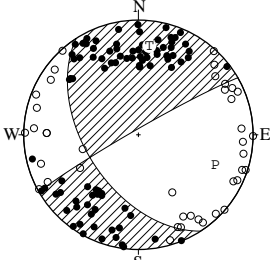
STR DIP SLIP AZM PLG
NP1 6° 72' -164° P 228° 24'
NP2 271° 75' -19° T 319° 2'
N:151 SCORE 98% N 53° 66'

27 JUN. 2009 04:15:39.1
NORTHERN OITA PREF
33°22.7'N 130°54.8'E
H: 11KM M:3.4



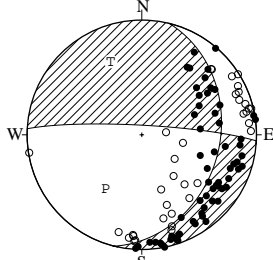
STR DIP SLIP AZM PLG
NP1 339° 74' 9° P 294° 5'
NP2 247° 81' 163° T 202° 18'
N:114 SCORE 100% N 39° 71'

27 JUN. 2009 20:42:11.1
SOUTHERN IWATE PREF
39°11.1'N 140°56.9'E
H: 7KM M:4.2



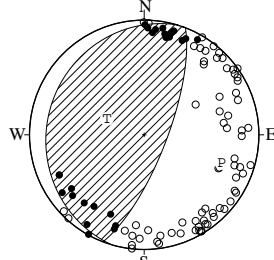
STR DIP SLIP AZM PLG
NP1 147° 52' -5° P 111° 29°
NP2 240° 86' -142° T 7° 23°
N:130 SCORE 95% N 245° 51°

28 JUN. 2009 03:48:11.0
E OFF FUKUSHIMA PREF
37°02.6'N 141°11.1'E
H: 70KM M:3.6



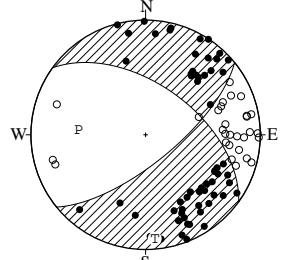
STR DIP SLIP AZM PLG
NP1 14° 33' -167° P 214° 43°
NP2 273° 83' -58° T 337° 31°
N:98 SCORE 92% N 89° 32°

28 JUN. 2009 06:55:19.8
E OFF AOMORI PREF
41°35.5'N 141°55.4'E
H: 64KM M:3.7



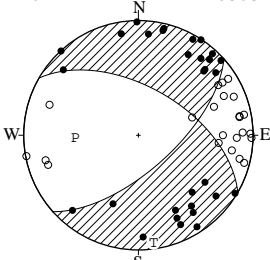
STR DIP SLIP AZM PLG
NP1 196° 16' 85° P 110° 29°
NP2 21° 74' 91° T 293° 61°
N:95 SCORE 98% N 201° 1°

28 JUN. 2009 09:35:28.4
NAGASAKI PREF
32°58.8'N 129°53.7'E
H: 12KM M:4.0



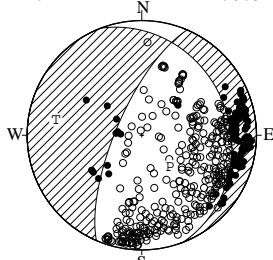
STR DIP SLIP AZM PLG
NP1 306° 54' -25° P 274° 41°
NP2 51° 70' -141° T 175° 10°
N:89 SCORE 100% N 74° 47°

28 JUN. 2009 20:00:45.8
NAGASAKI PREF
32°58.8'N 129°53.7'E
H: 12KM M:3.3



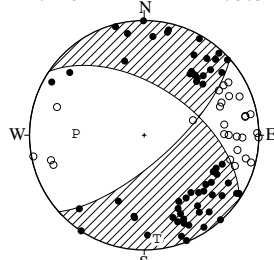
STR DIP SLIP AZM PLG
NP1 300° 56' -30° P 268° 44°
NP2 48° 65' -142° T 172° 6°
N:54 SCORE 100% N 76° 45°

29 JUN. 2009 06:13:12.4
SOUTHERN BOSO PENINSULA
35°11.7'N 139°56.9'E
H:117KM M:3.9



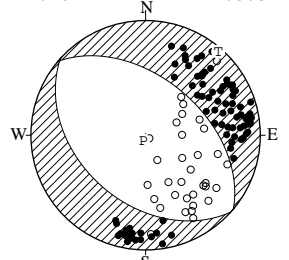
STR DIP SLIP AZM PLG
NP1 339° 25' -132° P 138° 50°
NP2 203° 72' -73° T 280° 25°
N:417 SCORE 97% N 18° 16°

30 JUN. 2009 01:21:17.4
NAGASAKI PREF
32°58.7'N 129°53.4'E
H: 13KM M:3.9



STR DIP SLIP AZM PLG
NP1 304° 55' -24° P 271° 40°
NP2 48° 71' -142° T 173° 10°
N:89 SCORE 98% N 72° 48°

30 JUN. 2009 13:21:51.4
E OFF FUKUSHIMA PREF
36°59.9'N 141°00.7'E
H: 87KM M:3.5



STR DIP SLIP AZM PLG
NP1 132° 41' -89° P 207° 86°
NP2 310° 49' -91° T 41° 4°
N:119 SCORE 98% N 311° 1°