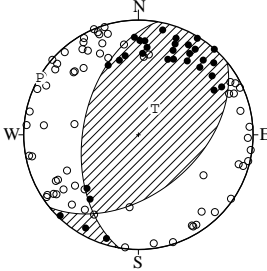


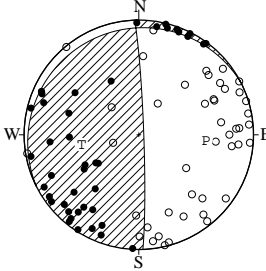
NODAL PLANE SOLUTIONS FOR EARTHQUAKES IN AUGUST, 2008

01 AUG. 2008 02:55:33.2
SOUTHERN IWATE PREF
39°06.2'N 140°51.5'E
H: 12KM M:3.2



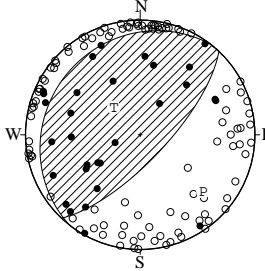
STR DIP SLIP AZM PLG
NP1 51° 48' 120° P 300° 1'
NP2 190° 50' 61° T 32° 68'
N:98 SCORE 97% N 210° 22'

01 AUG. 2008 20:38:07.9
SW IBARAKI PREF
36°04.4'N 139°50.6'E
H: 46KM M:3.2



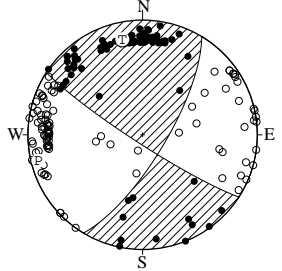
STR DIP SLIP AZM PLG
NP1 243° 8' 155° P 95° 41'
NP2 358° 86' 82° T 260° 48'
N:87 SCORE 94% N 358° 8'

01 AUG. 2008 21:02:41.3
SW IBARAKI PREF
36°04.5'N 139°50.8'E
H: 46KM M:3.5



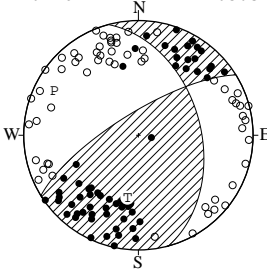
STR DIP SLIP AZM PLG
NP1 218° 18' 85° P 132° 27'
NP2 43° 72' 92° T 316° 63'
N:137 SCORE 94% N 223° 2'

02 AUG. 2008 04:47:20.2
SOUTHERN BOSO PENINSULA
35°08.7'N 140°07.5'E
H: 35KM M:3.9



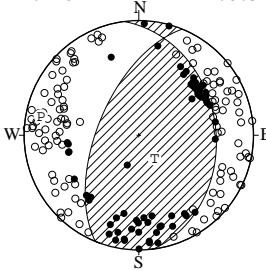
STR DIP SLIP AZM PLG
NP1 31° 74' 173° P 256° 7'
NP2 123° 84' 16° T 348° 16'
N:175 SCORE 99% N 143° 72'

04 AUG. 2008 19:08:31.7
NORTHERN MIYAGI PREF
38°52.9'N 140°51.9'E
H: 6KM M:3.5



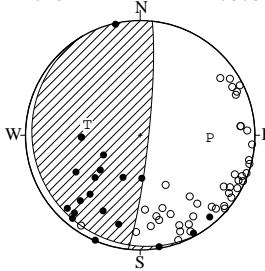
STR DIP SLIP AZM PLG
NP1 345° 45' 23° P 298° 18'
NP2 238° 74' 133° T 190° 44'
N:122 SCORE 96% N 44° 41'

06 AUG. 2008 06:26:00.5
KYOTO OSAKA BORDER REG
34°53.0'N 135°26.8'E
H: 13KM M:3.9



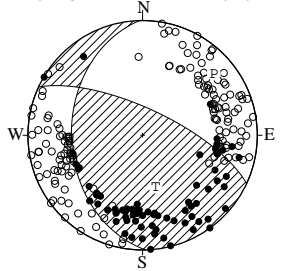
STR DIP SLIP AZM PLG
NP1 353° 33' 64° P 281° 14'
NP2 202° 61' 106° T 146° 70'
N:184 SCORE 95% N 14° 14'

07 AUG. 2008 12:03:04.6
S OFF URAKAWA
42°00.3'N 142°35.7'E
H: 61KM M:3.3



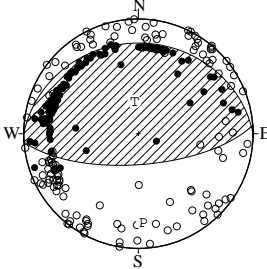
STR DIP SLIP AZM PLG
NP1 150° 7' 54° P 92° 39'
NP2 6° 84' 94° T 281° 51'
N:63 SCORE 95% N 186° 4'

08 AUG. 2008 04:35:16.2
WESTERN FUKUI PREF
35°25.2'N 135°51.3'E
H: 15KM M:4.2



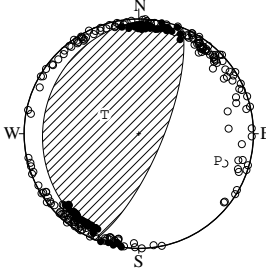
STR DIP SLIP AZM PLG
NP1 178° 38' 148° P 49° 19'
NP2 295° 71' 57° T 166° 52'
N:226 SCORE 93% N 307° 31'

08 AUG. 2008 12:57:09.1
TOKYO PREF
35°37.8'N 139°32.2'E
H: 30KM M:4.6



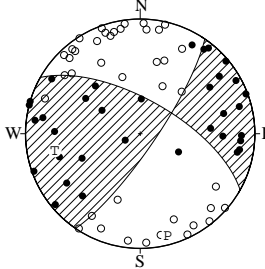
STR DIP SLIP AZM PLG
NP1 270° 22' 94° P 177° 23'
NP2 86° 68' 88° T 353° 67'
N:237 SCORE 95% N 86° 1'

09 AUG. 2008 00:53:10.8
E OFF AOMORI PREF
41°08.5'N 142°17.0'E
H: 51KM M:5.4



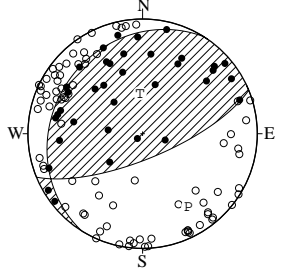
STR DIP SLIP AZM PLG
NP1 188° 18' 76° P 109° 28'
NP2 22° 73' 94° T 299° 62'
N:273 SCORE 95% N 201° 4'

10 AUG. 2008 16:21:06.3
NE EHIME PREF
33°53.4'N 133°34.8'E
H: 39KM M:3.3



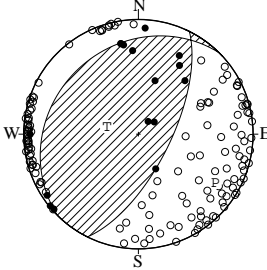
STR DIP SLIP AZM PLG
NP1 299° 66' 168° P 165° 9'
NP2 34° 79' 25° T 259° 25'
N:74 SCORE 96% N 57° 63'

12 AUG. 2008 14:55:34.2
EASTERN YAMANASHI PREF
35°29.9'N 138°57.1'E
H: 24KM M:3.2



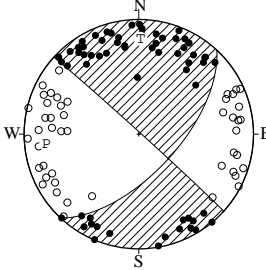
STR DIP SLIP AZM PLG
NP1 212° 22' 56° P 148° 26'
NP2 68° 72' 102° T 356° 61'
N:117 SCORE 91% N 244° 12'

13 AUG. 2008 10:45:10.2
NORTHERN IBARAKI PREF
36°25.6'N 140°40.8'E
H: 52KM M:3.8



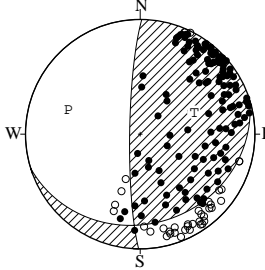
STR DIP SLIP AZM PLG
NP1 225° 24' 107° P 122° 22'
NP2 26° 67' 83° T 283° 67'
N:156 SCORE 98% N 29° 7'

13 AUG. 2008 13:47:21.1
AWAJISHIMA ISLAND REGION
34°28.6'N 134°52.8'E
H: 8KM M:3.3



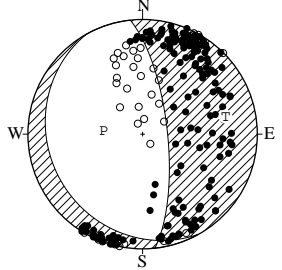
STR DIP SLIP AZM PLG
NP1 43° 63'-178° P 264° 20'
NP2 312° 89' -27° T 1° 18'
N:111 SCORE 100% N 130° 63'

13 AUG. 2008 21:18:57.7
NORTHERN MIYAGI PREF
38°46.6'N 141°36.7'E
H: 73KM M:3.4



STR DIP SLIP AZM PLG
NP1 73° 23' 160° P 289° 34'
NP2 181° 83' 68° T 68° 48'
N:166 SCORE 97% N 184° 21'

16 AUG. 2008 17:20:30.5
EASTERN AOMORI PREF
40°30.0'N 141°31.6'E
H: 81KM M:4.0



STR DIP SLIP AZM PLG
NP1 151° 19' -112° P 275° 62'
NP2 354° 72' -83° T 78° 27'
N:209 SCORE 91% N 172° 7'

EQUAL AREA PROJECTION , LOWER HEMISPHERE.

AZM:AZIMUTH OF PRESSURE(P),TENSION(T),NULL(N)-AXIS , MEASURED CLOCKWISE FROM NORTH.

PLG:PLUNGE OF P,T,N-AXIS , MEASURED DOWN FROM THE HORIZONTAL PLANE.

STR:STRIKE OF NODAL PLANE (NP1,NP2) , MEASURED CLOCKWISE FROM NORTH.

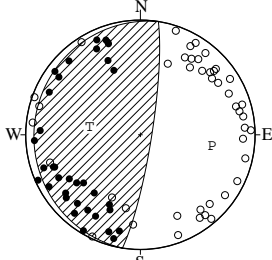
DIP:DIP OF NODAL PLANE , MEASURED DOWN FROM THE HORIZONTAL PLANE.

SLIP:SLIP DIRECTION OF THE HANGING WALL RELATIVE TO THE FOOT WALL , MEASURED COUNTERCLOCKWISE FROM THE STRIKE DIRECTION.

N:DATA NUMBER.

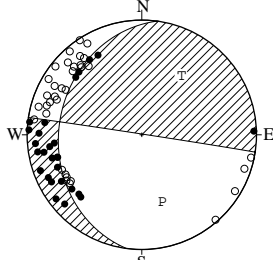
SCORE:RATIO OF THE CONSISTENT DATA NUMBER TO THE TOTAL DATA NUMBER.

19 AUG. 2008 09:38:48.0
SOUTHERN IWATE PREF
38°56.7'N 140°54.0'E
H: 5KM M:3.2



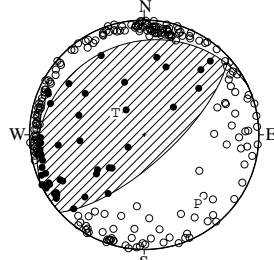
STR DIP SLIP AZM PLG
NP1 189° 8' 90° P 99° 37'
NP2 9° 82' 90° T 279° 53'
N:78 SCORE 94% N 9° 0'

20 AUG. 2008 14:28:03.4
E OFF MIYAGI PREF
38°56.7'N 142°31.6'E
H: 30KM M:4.3



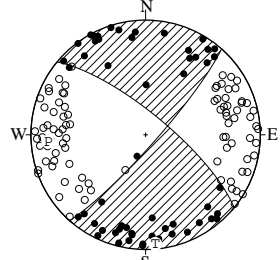
STR DIP SLIP AZM PLG
NP1 188° 28' -1° P 163° 39'
NP2 279° 89' -118° T 34° 38'
N:61 SCORE 92% N 279° 28'

20 AUG. 2008 15:13:29.0
SW IBARAKI PREF
36°03.4'N 139°54.0'E
H: 45KM M:4.6



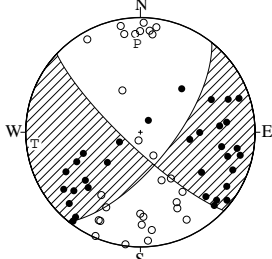
STR DIP SLIP AZM PLG
NP1 244° 20' 106° P 142° 25'
NP2 47° 70' 84° T 308° 64'
N:252 SCORE 99% N 49° 6'

21 AUG. 2008 17:47:57.7
KYOTO OSAKA BORDER REG
35°00.8'N 135°28.1'E
H: 14KM M:3.6



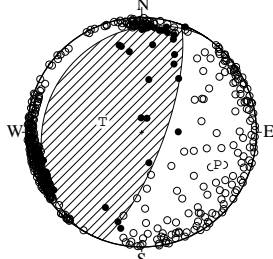
STR DIP SLIP AZM PLG
NP1 309° 75' -8° P 266° 16'
NP2 42° 82' -165° T 175° 5'
N:144 SCORE 99% N 68° 73'

22 AUG. 2008 17:44:28.7
SW SHIZUOKA PREF
34°50.0'N 137°56.1'E
H: 33KM M:2.5



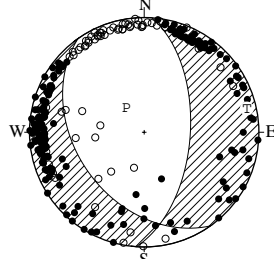
STR DIP SLIP AZM PLG
NP1 39° 67' -12° P 358° 24'
NP2 133° 79' -157° T 264° 8'
N:61 SCORE 95% N 157° 64'

22 AUG. 2008 19:59:50.1
NORTHERN IBARAKI PREF
36°26.5'N 140°36.9'E
H: 56KM M:5.2



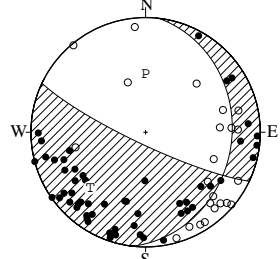
STR DIP SLIP AZM PLG
NP1 213° 16' 102° P 113° 29'
NP2 20° 74' 86° T 285° 61'
N:465 SCORE 98% N 21° 3'

24 AUG. 2008 05:44:54.5
S PART OF KII CHANNEL
33°39.9'N 135°09.7'E
H: 45KM M:4.3



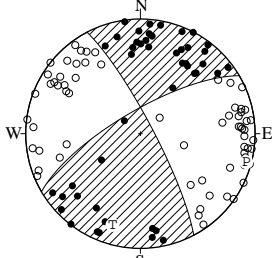
STR DIP SLIP AZM PLG
NP1 145° 40' -122° P 324° 68'
NP2 4° 57' -66° T 77° 9'
N:254 SCORE 92% N 170° 20'

25 AUG. 2008 07:06:59.1
NORTHERN KYOTO PREF
35°34.7'N 135°06.0'E
H: 9KM M:3.2



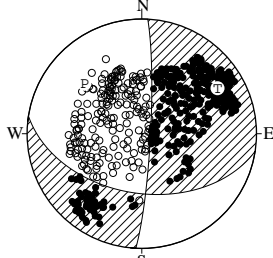
STR DIP SLIP AZM PLG
NP1 7° 25' -21° P 0° 48'
NP2 115° 81' -114° T 225° 32'
N:78 SCORE 94% N 119° 24'

25 AUG. 2008 16:15:27.0
SW SHIZUOKA PREF
34°53.3'N 137°59.0'E
H: 17KM M:3.3



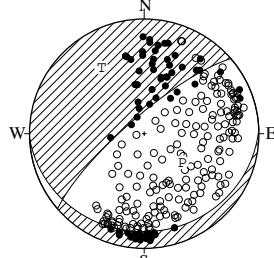
STR DIP SLIP AZM PLG
NP1 240° 74' 171° P 105° 5'
NP2 332° 81' 17° T 197° 18'
N:110 SCORE 100% N 0° 71'

25 AUG. 2008 17:53:06.7
NEAR MATSUSHIRO
36°21.0'N 138°10.6'E
H: 191KM M:4.3



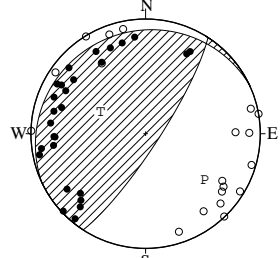
STR DIP SLIP AZM PLG
NP1 99° 47' -172° P 311° 34'
NP2 3° 84' -44° T 59° 24'
N:491 SCORE 100% N 177° 46'

26 AUG. 2008 15:16:06.6
MID FUKUSHIMA PREF
36°58.9'N 140°28.5'E
H: 109KM M:4.1



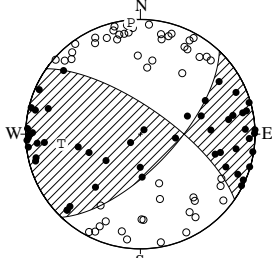
STR DIP SLIP AZM PLG
NP1 88° 15' -52° P 127° 56'
NP2 229° 78' -100° T 327° 32'
N:246 SCORE 95% N 231° 9'

26 AUG. 2008 15:38:57.3
HYUGANADA REGION
32°01.6'N 131°53.3'E
H: 25KM M:3.2



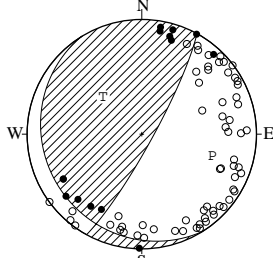
STR DIP SLIP AZM PLG
NP1 245° 11' 121° P 128° 35'
NP2 33° 80' 84° T 296° 54'
N:46 SCORE 98% N 34° 6'

27 AUG. 2008 07:49:16.7
CENTRAL SHIZUOKA PREF
34°55.6'N 138°12.8'E
H: 31KM M:2.9



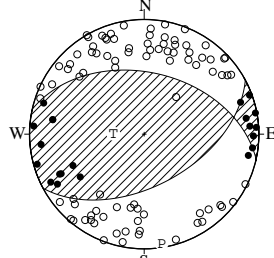
STR DIP SLIP AZM PLG
NP1 44° 66' 21° P 355° 3'
NP2 305° 71' 155° T 263° 31'
N:103 SCORE 99% N 90° 59'

27 AUG. 2008 09:14:00.2
E OFF AOMORI PREF
41°33.3'N 142°03.1'E
H: 65KM M:3.8



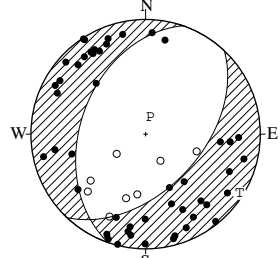
STR DIP SLIP AZM PLG
NP1 148° 15' 30° P 107° 36'
NP2 29° 82' 103° T 314° 51'
N:77 SCORE 97% N 207° 13'

28 AUG. 2008 20:58:52.6
SOUTHERN IWATE PREF
39°02.4'N 140°53.8'E
H: 7KM M:3.2



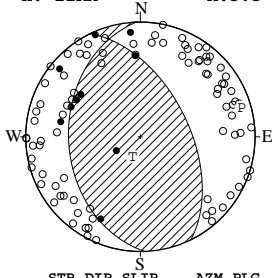
STR DIP SLIP AZM PLG
NP1 283° 45' 121° P 171° 4'
NP2 62° 53' 62° T 271° 68'
N:108 SCORE 97% N 79° 22'

29 AUG. 2008 02:02:13.0
ENSYUNADA
34°36.0'N 137°37.3'E
H: 34KM M:2.5



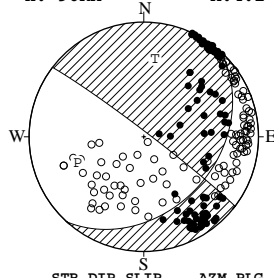
STR DIP SLIP AZM PLG
NP1 199° 42' -108° P 14° 77'
NP2 43° 50' -74° T 122° 4'
N:56 SCORE 98% N 213° 12'

29 AUG. 2008 14:48:43.4
 AWAJISHIMA ISLAND REGION
 34°16.5'N 134°45.4'E
 H: 11KM M:3.3



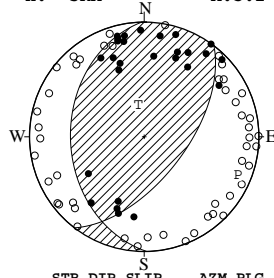
STR	DIP	SLIP	AZM	PLG
NP1	178°	37°	109°	P 74° 9°
NP2	334°	55°	76°	T 202° 75°
N:98	SCORE	95%	N 342°	12°

29 AUG. 2008 23:41:04.4
 KUSHIRO REGION
 42°56.1'N 144°02.1'E
 H: 96KM M:4.1



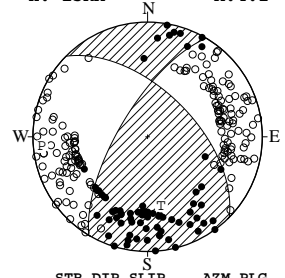
STR	DIP	SLIP	AZM	PLG
NP1	42°	36°	-174°	P 249° 38°
NP2	307°	87°	-54°	T 8° 32°
N:196	SCORE	96%	N 125°	36°

30 AUG. 2008 03:11:45.7
 SOUTHERN IWATE PREF
 38°58.9'N 140°48.6'E
 H: 5KM M:3.2



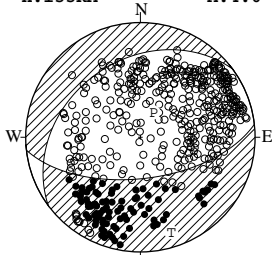
STR	DIP	SLIP	AZM	PLG
NP1	179°	36°	57°	P 112° 13°
NP2	37°	61°	112°	T 349° 67°
N:75	SCORE	93%	N 206°	19°

30 AUG. 2008 18:28:30.1
 WESTERN FUKUI PREF
 35°25.2'N 135°51.4'E
 H: 15KM M:4.2



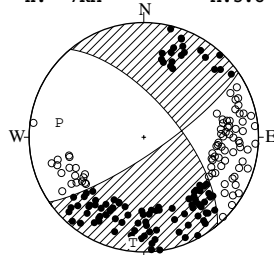
STR	DIP	SLIP	AZM	PLG
NP1	315°	57°	24°	P 265° 8°
NP2	211°	70°	145°	T 169° 39°
N:235	SCORE	98%	N 5°	50°

31 AUG. 2008 05:15:43.1
 SE GUNMA PREF
 36°13.2'N 138°54.2'E
 H:133KM M:4.0



STR	DIP	SLIP	AZM	PLG
NP1	233°	33°	-116°	P 28° 70°
NP2	84°	60°	-74°	T 162° 14°
N:489	SCORE	95%	N 256°	14°

31 AUG. 2008 14:33:00.6
 CENTRAL FUKUI PREF
 35°58.5'N 136°22.9'E
 H: 7KM M:3.8



STR	DIP	SLIP	AZM	PLG
NP1	320°	66°	-13°	P 280° 26°
NP2	56°	78°	-155°	T 186° 8°
N:180	SCORE	100%	N 80°	63°