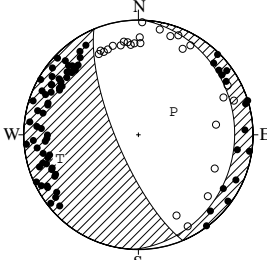


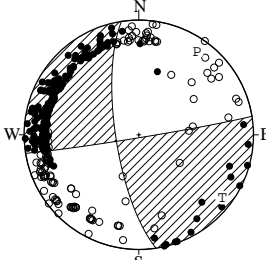
NODAL PLANE SOLUTIONS FOR EARTHQUAKES IN MAY, 2008

01 MAY. 2008 05:51:52.3  
HYUGANADA REGION  
32°32.9'N 132°04.9'E  
H: 32KM M:4.1



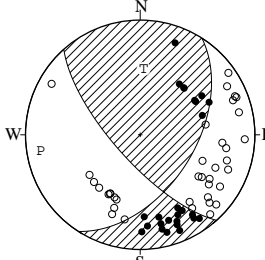
STR DIP SLIP AZM PLG  
NP1 2° 17' -66° P 57° 60°  
NP2 157° 74' -97° T 253° 29°  
N:102 SCORE 98% N 159° 7°

01 MAY. 2008 07:34:05.1  
KUJUKURI COAST BOSO PEN  
35°26.2'N 140°26.1'E  
H: 36KM M:4.6



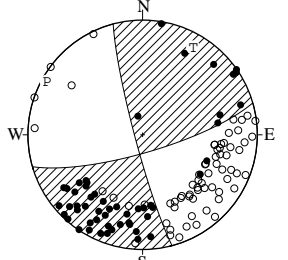
STR DIP SLIP AZM PLG  
NP1 171° 74' -178° P 35° 13°  
NP2 81° 88' -16° T 127° 10°  
N:296 SCORE 95% N 254° 74°

02 MAY. 2008 05:46:20.0  
OFF NOTO PENINSULA  
37°14.0'N 136°37.2'E  
H: 4KM M:4.0



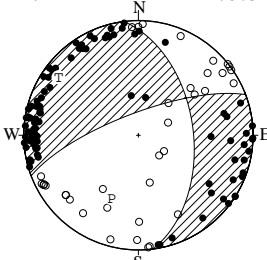
STR DIP SLIP AZM PLG  
NP1 33° 51' 156° P 261° 13°  
NP2 138° 72' 42° T 3° 42°  
N:63 SCORE 100% N 158° 45°

02 MAY. 2008 12:23:18.2  
SHIMANE HIROSHIMA BORDER  
35°14.5'N 132°43.0'E  
H: 9KM M:4.0



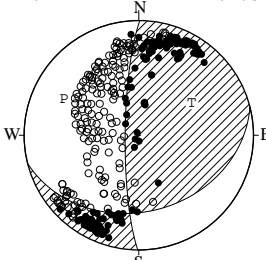
STR DIP SLIP AZM PLG  
NP1 74° 77' 174° P 299° 5°  
NP2 165° 84' 13° T 30° 13°  
N:119 SCORE 94% N 188° 76°

02 MAY. 2008 23:51:50.3  
KUJUKURI COAST BOSO PEN  
35°20.3'N 140°18.1'E  
H: 41KM M:3.9



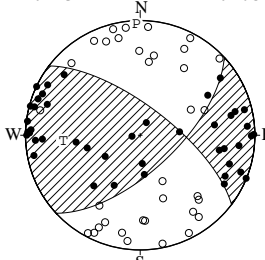
STR DIP SLIP AZM PLG  
NP1 35° 50' -159° P 203° 40°  
NP2 249° 74' -41° T 306° 15°  
N:132 SCORE 98% N 52° 46°

03 MAY. 2008 01:29:52.8  
WESTERN AOMORI PREF  
40°31.6'N 139°55.1'E  
H:174KM M:4.5



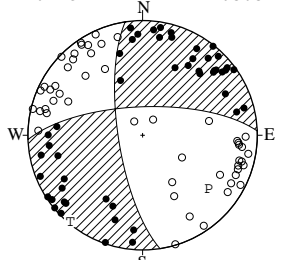
STR DIP SLIP AZM PLG  
NP1 76° 34' 162° P 296° 28°  
NP2 181° 80' 58° T 58° 45°  
N:316 SCORE 91% N 187° 32°

03 MAY. 2008 15:10:04.9  
CENTRAL SHIZUOKA PREF  
34°57.0'N 138°13.3'E  
H: 29KM M:2.5



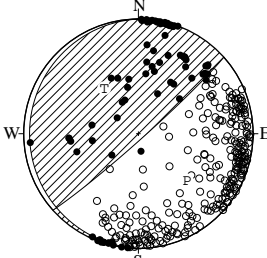
STR DIP SLIP AZM PLG  
NP1 47° 65' 23° P 358° 3°  
NP2 307° 70' 153° T 266° 33°  
N:77 SCORE 97% N 93° 57°

06 MAY. 2008 21:53:12.2  
SW SHIZUOKA PREF  
35°02.1'N 137°49.2'E  
H: 18KM M:3.3



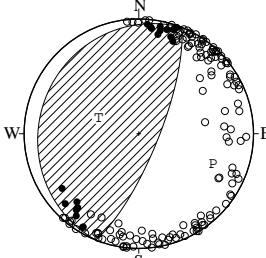
STR DIP SLIP AZM PLG  
NP1 268° 70' -162° P 129° 27°  
NP2 171° 73' -21° T 220° 2°  
N:99 SCORE 100% N 314° 63°

09 MAY. 2008 07:43:07.7  
CENTRAL CHIBA PREF  
35°39.9'N 140°02.6'E  
H: 74KM M:4.6



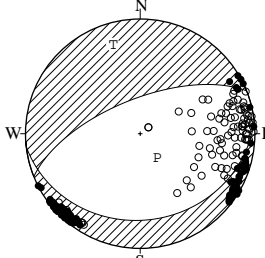
STR DIP SLIP AZM PLG  
NP1 180° 6' 42° P 134° 41°  
NP2 48° 86' 94° T 323° 49°  
N:345 SCORE 99% N 228° 4°

10 MAY. 2008 09:00:53.9  
E OFF AOMORI PREF  
41°27.3'N 142°04.9'E  
H: 62KM M:4.8



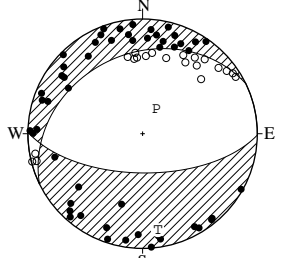
STR DIP SLIP AZM PLG  
NP1 202° 14' 90° P 112° 31°  
NP2 22° 76' 90° T 292° 59°  
N:160 SCORE 93% N 22° 0°

11 MAY. 2008 03:24:03.3  
NEMURO REGION  
43°25.4'N 145°50.3'E  
H: 88KM M:5.1



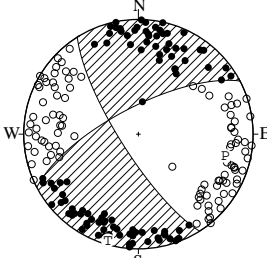
STR DIP SLIP AZM PLG  
NP1 83° 26' -76° P 145° 69°  
NP2 248° 65' -97° T 343° 20°  
N:196 SCORE 93% N 251° 6°

11 MAY. 2008 04:19:11.8  
SOUTHERN MIYAZAKI PREF  
31°58.2'N 130°57.6'E  
H: 8KM M:4.1



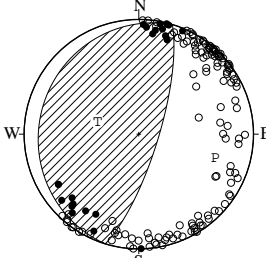
STR DIP SLIP AZM PLG  
NP1 244° 31' -113° P 29° 70°  
NP2 91° 62' -77° T 171° 16°  
N:71 SCORE 100% N 264° 12°

12 MAY. 2008 11:47:16.3  
AKAISHI MOUNTAINS REG  
35°47.5'N 137°58.4'E  
H: 10KM M:4.0



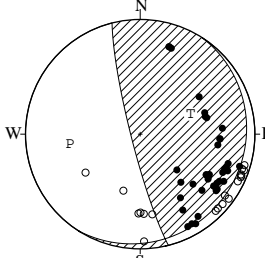
STR DIP SLIP AZM PLG  
NP1 242° 71' -166° P 104° 23°  
NP2 148° 77' -20° T 196° 4°  
N:202 SCORE 100% N 295° 67°

14 MAY. 2008 03:00:12.8  
E OFF AOMORI PREF  
41°29.4'N 142°00.2'E  
H: 63KM M:4.2



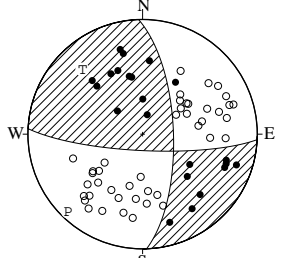
STR DIP SLIP AZM PLG  
NP1 197° 14' 90° P 107° 31°  
NP2 17° 76' 90° T 287° 59°  
N:158 SCORE 95% N 17° 0°

21 MAY. 2008 03:08:03.8  
FAR S OFF BOSO PENINSULA  
34°16.6'N 140°18.9'E  
H: 78KM M:3.2



STR DIP SLIP AZM PLG  
NP1 33° 10' 136° P 262° 38°  
NP2 166° 83' 83° T 68° 51°  
N:58 SCORE 100% N 167° 7°

22 MAY. 2008 10:54:38.1  
EASTERN SAITAMA PREF  
35°49.7'N 139°31.3'E  
H: 88KM M:2.7



STR DIP SLIP AZM PLG  
NP1 358° 68' 167° P 224° 7°  
NP2 93° 78' 22° T 317° 24°  
N:65 SCORE 98% N 119° 65°

EQUAL AREA PROJECTION , LOWER HEMISPHERE.

AZM:AZIMUTH OF PRESSURE(P),TENSION(T),NULL(N)-AXIS , MEASURED CLOCKWISE FROM NORTH.

PLG:PLUNGE OF P,T,N-AXIS , MEASURED DOWN FROM THE HORIZONTAL PLANE.

STR:STRIKE OF NODAL PLANE (NP1,NP2) , MEASURED CLOCKWISE FROM NORTH.

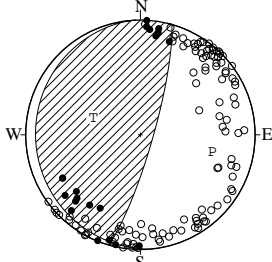
DIP:DIP OF NODAL PLANE , MEASURED DOWN FROM THE HORIZONTAL PLANE.

SLIP:SLIP DIRECTION OF THE HANGING WALL RELATIVE TO THE FOOT WALL , MEASURED COUNTERCLOCKWISE FROM THE STRIKE DIRECTION.

N:DATA NUMBER.

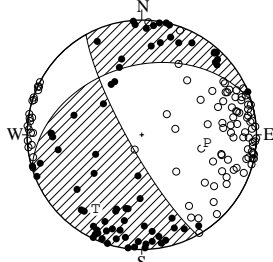
SCORE:RATIO OF THE CONSISTENT DATA NUMBER TO THE TOTAL DATA NUMBER.

23 MAY. 2008 02:40:01.2  
 E OFF AOMORI PREF  
 41°33.9'N 142°02.9'E  
 H: 67KM M:4.3



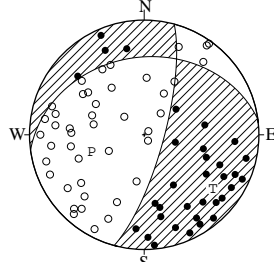
STR DIP SLIP AZM PLG  
 NP1 175° 10' 70° P 103° 36°  
 NP2 16° 81' 93° T 290° 54°  
 N:132 SCORE 94% N 195° 3°

26 MAY. 2008 04:41:27.9  
 CENTRAL CHIBA PREF  
 35°43.2'N 139°58.5'E  
 H: 53KM M:3.8



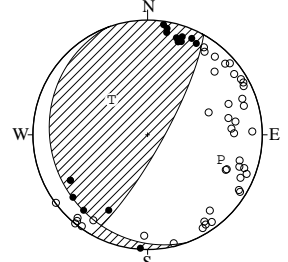
STR DIP SLIP AZM PLG  
 NP1 253° 39' -164° P 97° 42°  
 NP2 151° 80' -52° T 212° 25°  
 N:173 SCORE 97% N 323° 38°

27 MAY. 2008 13:49:23.4  
 NE AICHI PREF  
 35°14.1'N 137°25.5'E  
 H: 45KM M:2.8



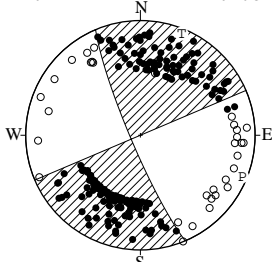
STR DIP SLIP AZM PLG  
 NP1 262° 33' -27° P 252° 50°  
 NP2 15° 76' -120° T 128° 25°  
 N:76 SCORE 100% N 23° 29°

28 MAY. 2008 10:07:22.6  
 E OFF AOMORI PREF  
 41°32.9'N 142°04.0'E  
 H: 66KM M:3.4



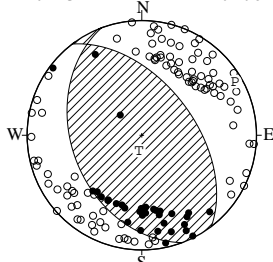
STR DIP SLIP AZM PLG  
 NP1 160° 16' 42° P 109° 33°  
 NP2 29° 79' 102° T 314° 54°  
 N:56 SCORE 100% N 207° 12°

29 MAY. 2008 01:41:58.5  
 SOUTHERN AKITA PREF  
 38°59.6'N 140°34.8'E  
 H: 1KM M:4.8



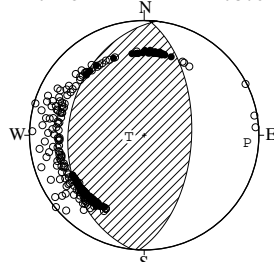
STR DIP SLIP AZM PLG  
 NP1 157° 83' 0° P 112° 5°  
 NP2 67° 90' 173° T 22° 5°  
 N:209 SCORE 98% N 247° 83°

29 MAY. 2008 09:19:39.1  
 SOUTHERN YAMAGATA PREF  
 38°17.3'N 140°13.7'E  
 H: 9KM M:4.0



STR DIP SLIP AZM PLG  
 NP1 159° 39' 103° P 60° 7°  
 NP2 323° 53' 80° T 191° 79°  
 N:132 SCORE 98% N 329° 8°

31 MAY. 2008 23:28:34.2  
 NE OFF IWATE PREF  
 40°03.7'N 142°43.2'E  
 H: 28KM M:5.0



STR DIP SLIP AZM PLG  
 NP1 186° 34' 93° P 94° 11°  
 NP2 3° 56' 88° T 265° 79°  
 N:219 SCORE 90% N 4° 2°