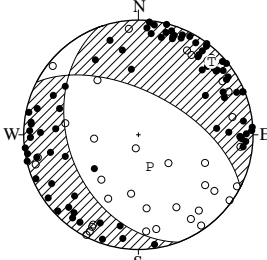


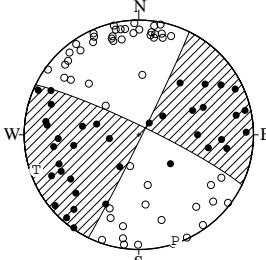
# NODAL PLANE SOLUTIONS FOR EARTHQUAKES IN SEPTEMBER, 2007

02 SEP. 2007 09:51:14.6  
CENTRAL AICHI PREF  
35°10.1'N 136°50.3'E  
H: 36KM M:3.0



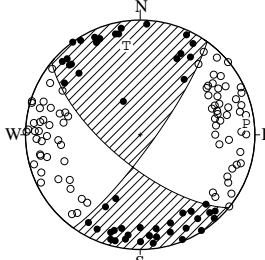
STR DIP SLIP AZM PLG  
NP1 159° 39' -55° P 160° 66°  
NP2 297° 59' -115° T 251° 41°  
N:120 SCORE 88% N 311° 21°

03 SEP. 2007 14:17:12.1  
SW SHIZUOKA PREF  
34°53.8'N 137°45.6'E  
H: 34KM M:3.2



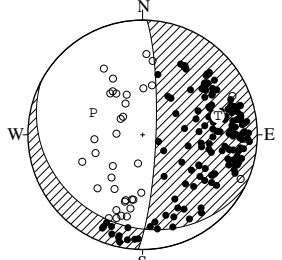
STR DIP SLIP AZM PLG  
NP1 296° 84' 178° P 161° 3°  
NP2 26° 88' 6° T 251° 6°  
N:91 SCORE 99% N 44° 83°

05 SEP. 2007 00:19:51.7  
KYOTO OSAKA BORDER REG  
34°57.8'N 135°26.7'E  
H: 9KM M:3.7



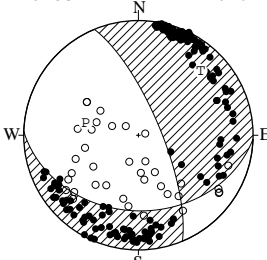
STR DIP SLIP AZM PLG  
NP1 129° 69' 10° P 84° 8°  
NP2 36° 80' 158° T 351° 22°  
N:134 SCORE 100% N 193° 66°

09 SEP. 2007 05:54:33.9  
CENTRAL CHIBA PREF  
35°33.3'N 139°58.3'E  
H: 81KM M:3.4



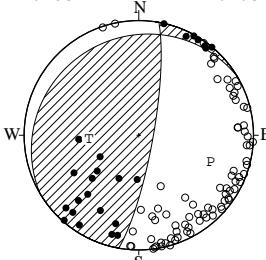
STR DIP SLIP AZM PLG  
NP1 117° 21' -153° P 294° 51°  
NP2 2° 81' -71° T 76° 33°  
N:179 SCORE 98% N 179° 19°

09 SEP. 2007 14:45:24.5  
HIDAKA REGION  
42°21.8'N 142°26.1'E  
H: 85KM M:4.2



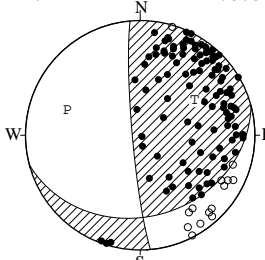
STR DIP SLIP AZM PLG  
NP1 92° 35' -151° P 283° 51°  
NP2 337° 74' -59° T 44° 23°  
N:186 SCORE 97% N 148° 30°

10 SEP. 2007 14:29:00.0  
S OFF URAKAWA  
41°59.3'N 142°34.0'E  
H: 63KM M:4.5



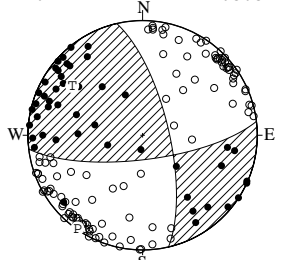
STR DIP SLIP AZM PLG  
NP1 239° 15' 138° P 110° 34°  
NP2 10° 80' 78° T 266° 54°  
N:103 SCORE 99% N 12° 11°

11 SEP. 2007 01:31:14.2  
NORTHERN IWATE PREF  
39°55.9'N 141°52.6'E  
H: 72KM M:3.5



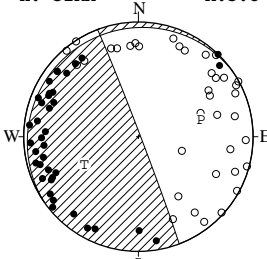
STR DIP SLIP AZM PLG  
NP1 75° 30' 169° P 289° 33°  
NP2 175° 84' 61° T 57° 43°  
N:122 SCORE 99% N 178° 29°

12 SEP. 2007 21:59:56.3  
SW GIFU PREF  
35°27.6'N 136°36.2'E  
H: 44KM M:3.3



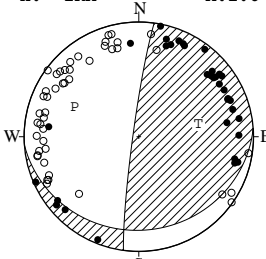
STR DIP SLIP AZM PLG  
NP1 347° 71' -162° P 215° 1°  
NP2 83° 73' -20° T 305° 26°  
N:156 SCORE 99% N 123° 64°

15 SEP. 2007 06:04:42.6  
HYUGANADA REGION  
32°27.4'N 131°52.4'E  
H: 32KM M:3.8



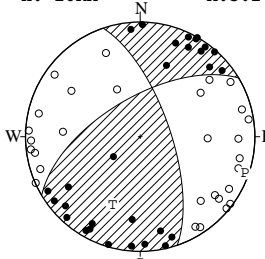
STR DIP SLIP AZM PLG  
NP1 235° 6' 166° P 75° 43°  
NP2 339° 88' 84° T 243° 46°  
N:75 SCORE 96% N 339° 6°

16 SEP. 2007 18:36:40.3  
CENTRAL SHIZUOKA PREF  
35°04.7'N 138°16.8'E  
H: 2KM M:2.6



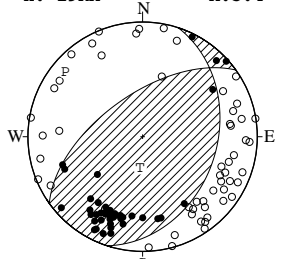
STR DIP SLIP AZM PLG  
NP1 86° 20' 167° P 295° 38°  
NP2 188° 86' 71° T 78° 46°  
N:80 SCORE 96% N 189° 19°

17 SEP. 2007 10:30:26.8  
EASTERN HIROSHIMA PREF  
34°39.5'N 132°52.9'E  
H: 20KM M:3.2



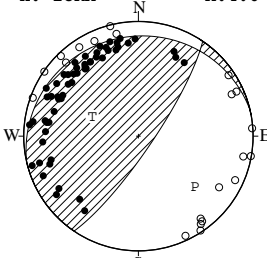
STR DIP SLIP AZM PLG  
NP1 239° 62' 156° P 109° 4°  
NP2 341° 69' 30° T 202° 36°  
N:58 SCORE 100% N 14° 54°

18 SEP. 2007 01:35:44.5  
OFF S NIIGATA PREF  
37°26.7'N 138°34.2'E  
H: 19KM M:3.4



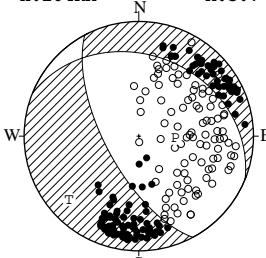
STR DIP SLIP AZM PLG  
NP1 18° 35' 59° P 310° 13°  
NP2 234° 60' 110° T 185° 68°  
N:95 SCORE 99% N 44° 17°

20 SEP. 2007 00:06:52.0  
HYUGANADA REGION  
31°46.9'N 131°54.9'E  
H: 28KM M:4.0



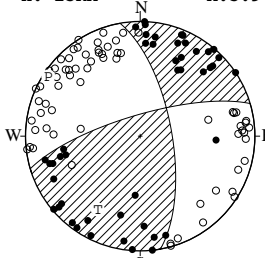
STR DIP SLIP AZM PLG  
NP1 257° 14' 132° P 132° 34°  
NP2 34° 80' 81° T 293° 54°  
N:77 SCORE 100% N 36° 9°

21 SEP. 2007 03:49:50.1  
EASTERN FUKUSHIMA PREF  
37°37.9'N 140°53.8'E  
H: 104KM M:3.7



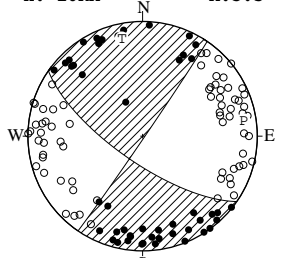
STR DIP SLIP AZM PLG  
NP1 292° 30' -126° P 93° 64°  
NP2 152° 66' -71° T 228° 19°  
N:217 SCORE 97% N 324° 17°

21 SEP. 2007 13:21:02.9  
SW SHIZUOKA PREF  
34°41.8'N 137°53.6'E  
H: 13KM M:3.9



STR DIP SLIP AZM PLG  
NP1 350° 67' 16° P 303° 5°  
NP2 253° 75' 157° T 210° 27°  
N:114 SCORE 97% N 43° 62°

21 SEP. 2007 23:57:52.3  
KYOTO OSAKA BORDER REG  
34°57.9'N 135°26.7'E  
H: 10KM M:3.5



STR DIP SLIP AZM PLG  
NP1 125° 71' 1° P 81° 12°  
NP2 34° 89' 161° T 348° 14°  
N:119 SCORE 99% N 210° 71°

EQUAL AREA PROJECTION, LOWER HEMISPHERE.

AZM: AZIMUTH OF PRESSURE (P), TENSION (T), NULL (N)-AXIS, MEASURED CLOCKWISE FROM NORTH.  
PLG: PLUNGE OF P, T, N-AXIS, MEASURED DOWN FROM THE HORIZONTAL PLANE.

STR: STRIKE OF NODAL PLANE (NP1, NP2), MEASURED CLOCKWISE FROM NORTH.

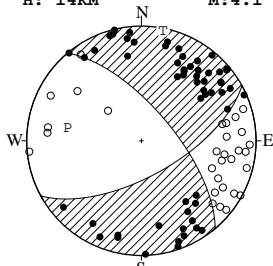
DIP: DIP OF NODAL PLANE, MEASURED DOWN FROM THE HORIZONTAL PLANE.

SLIP: SLIP DIRECTION OF THE HANGING WALL RELATIVE TO THE FOOT WALL, MEASURED COUNTERCLOCKWISE FROM THE STRIKE DIRECTION.

N: DATA NUMBER.

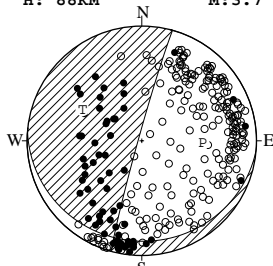
SCORE: RATIO OF THE CONSISTENT DATA NUMBER TO THE TOTAL DATA NUMBER.

24 SEP. 2007 17:12:35.9  
 W OFF AMAKUSA ISLAND  
 32°34.6'N 129°58.1'E  
 H: 14KM M:4.1



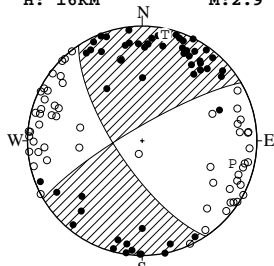
	STR	DIP	SLIP	AZM	PLG
NP1	61°	65°	-155°	P 280°	35°
NP2	320°	68°	-28°	T 11°	2°
N:89	SCORE	98%	N 104°	55°	

24 SEP. 2007 17:45:07.9  
 SOUTHERN TOCHIGI PREF  
 36°25.1'N 139°46.7'E  
 H: 88KM M:3.7



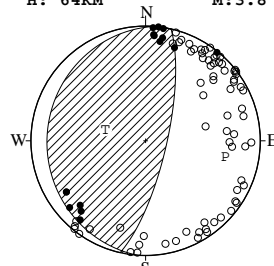
	STR	DIP	SLIP	AZM	PLG
NP1	95°	14°	-11°	P 92°	46°
NP2	196°	87°	-103°	T 298°	41°
N:270	SCORE	95%	N 196°	13°	

24 SEP. 2007 22:43:53.7  
 CENTRAL AICHI PREF  
 35°14.8'N 137°14.7'E  
 H: 16KM M:2.9



	STR	DIP	SLIP	AZM	PLG
NP1	146°	72°	-10°	P 104°	20°
NP2	240°	80°	-161°	T 12°	6°
N:114	SCORE	96%	N 266°	69°	

29 SEP. 2007 14:53:39.9  
 E OFF AOMORI PREF  
 41°28.5'N 142°00.7'E  
 H: 64KM M:3.8



	STR	DIP	SLIP	AZM	PLG
NP1	184°	15°	82°	P 101°	30°
NP2	13°	75°	92°	T 286°	60°
N:85	SCORE	95%	N 192°	2°	