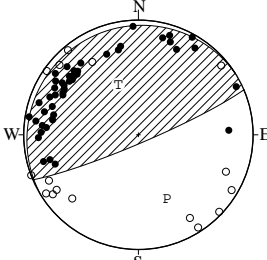


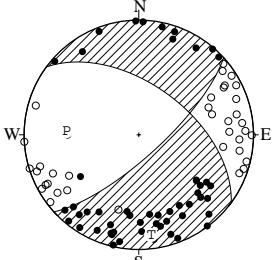
NODAL PLANE SOLUTIONS FOR EARTHQUAKES IN MARCH, 2007

03 MAR. 2007 01:57:23.1
HYUGANADA REGION
32°31.6'N 132°09.9'E
H: 28KM M:3.4



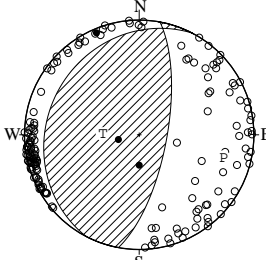
STR DIP SLIP AZM PLG
NP1 238° 6' 81° P 156° 39'
NP2 67° 84° 91° T 338° 51'
N:62 SCORE 94% N 247° 1'

03 MAR. 2007 15:59:30.2
SHIMANE HIROSHIMA BORDER
34°54.8'N 132°46.6'E
H: 11KM M:3.5



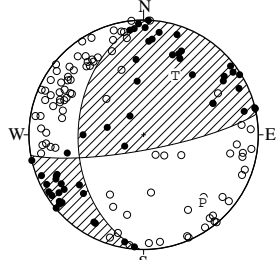
STR DIP SLIP AZM PLG
NP1 306° 54' -19° P 273° 37'
NP2 48° 75' -143° T 173° 13'
N:89 SCORE 98% N 67° 50'

03 MAR. 2007 18:26:13.6
NEAR CHOSHI CITY
35°41.0'N 140°43.9'E
H: 48KM M:4.0



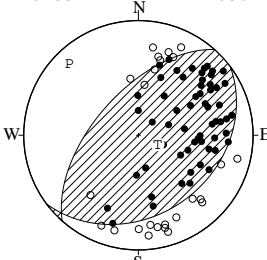
STR DIP SLIP AZM PLG
NP1 207° 20' 106° P 105° 25'
NP2 10° 70' 84° T 271° 64'
N:163 SCORE 99% N 12° 6'

04 MAR. 2007 14:16:23.5
EASTERN YAMANASHI PREF
35°27.7'N 139°00.1'E
H: 23KM M:3.5



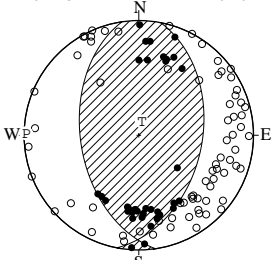
STR DIP SLIP AZM PLG
NP1 182° 42' 16° P 139° 23'
NP2 80° 79' 131° T 28° 41'
N:139 SCORE 94% N 250° 40'

07 MAR. 2007 06:15:12.4
EASTERN FUKUSHIMA PREF
37°34.9'N 140°52.2'E
H: 83KM M:3.2



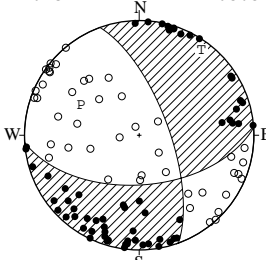
STR DIP SLIP AZM PLG
NP1 53° 31' 100° P 316° 14'
NP2 222° 59' 84° T 115° 75'
N:84 SCORE 96% N 225° 5'

07 MAR. 2007 21:59:26.4
NORTHERN AKITA PREF
40°05.3'N 140°18.2'E
H: 16KM M:4.2



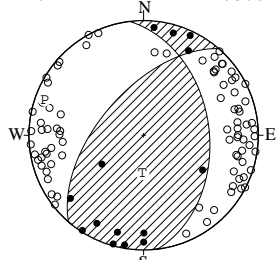
STR DIP SLIP AZM PLG
NP1 11° 44' 104° P 271° 2'
NP2 172° 48' 77° T 12° 80'
N:108 SCORE 95% N 181° 10'

09 MAR. 2007 08:13:15.1
CENTRAL WAKAYAMA PREF
33°53.6'N 135°19.8'E
H: 51KM M:3.3



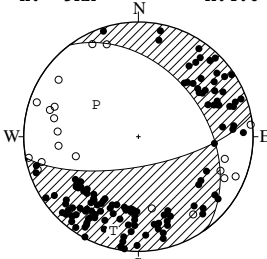
STR DIP SLIP AZM PLG
NP1 86° 54' -153° P 298° 42'
NP2 340° 69' -39° T 36° 9'
N:105 SCORE 100% N 136° 47'

09 MAR. 2007 19:42:47.4
SHIGA GIFU BORDER REGION
35°13.6'N 136°36.8'E
H: 14KM M:3.0



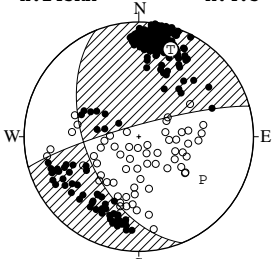
STR DIP SLIP AZM PLG
NP1 353° 42' 51° P 290° 9'
NP2 221° 59' 120° T 182° 63'
N:98 SCORE 100% N 24° 25'

10 MAR. 2007 00:47:06.9
MID NIIGATA PREF
37°08.9'N 138°38.7'E
H: 9KM M:4.0



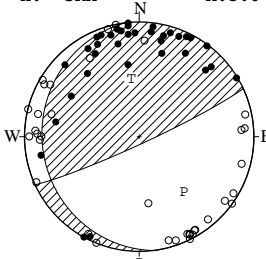
STR DIP SLIP AZM PLG
NP1 323° 41' -33° P 307° 52'
NP2 79° 69' -126° T 195° 16'
N:145 SCORE 97% N 94° 33'

12 MAR. 2007 20:32:09.4
ISHIKATA DEPRESSION
42°43.1'N 141°37.2'E
H: 145KM M:4.5



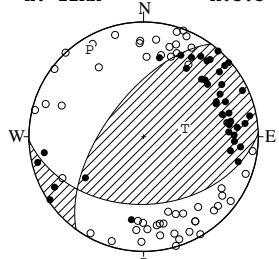
STR DIP SLIP AZM PLG
NP1 158° 51' -11° P 124° 33'
NP2 255° 82' -141° T 20° 20'
N:275 SCORE 99% N 264° 50'

13 MAR. 2007 09:14:31.7
E OFF IZU PENINSULA
35°05.8'N 139°09.4'E
H: 5KM M:3.0



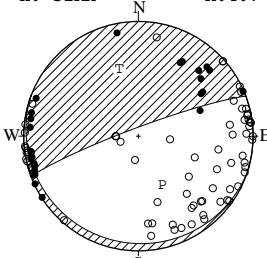
STR DIP SLIP AZM PLG
NP1 173° 17' 18° P 141° 38'
NP2 65° 85° 106° T 352° 48'
N:72 SCORE 92% N 244° 16'

14 MAR. 2007 22:39:27.3
NORTHERN YAMAGATA PREF
38°51.3'N 139°49.4'E
H: 21KM M:3.3



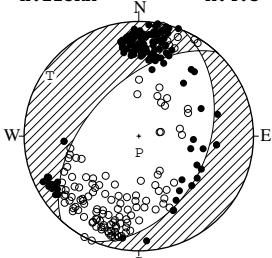
STR DIP SLIP AZM PLG
NP1 88° 41' 134° P 328° 12'
NP2 216° 62' 59° T 79° 60'
N:92 SCORE 96% N 232° 27'

14 MAR. 2007 22:39:47.4
NEAR CHOSHI CITY
35°42.3'N 140°42.6'E
H: 52KM M:4.7



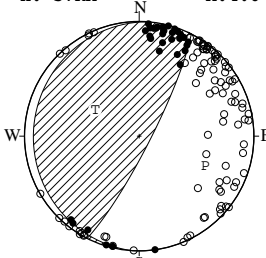
STR DIP SLIP AZM PLG
NP1 109° 8' -51° P 154° 51'
NP2 250° 84° -95° T 344° 39'
N:96 SCORE 92% N 250° 5'

15 MAR. 2007 14:43:11.4
S OFF TOMAKOMAI
41°56.5'N 141°23.3'E
H: 123KM M:4.5



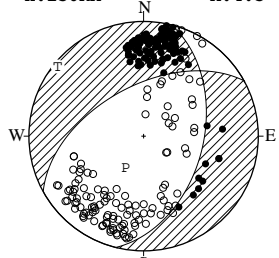
STR DIP SLIP AZM PLG
NP1 23° 39' -106° P 179° 78'
NP2 223° 53' -78° T 304° 7'
N:234 SCORE 92% N 35° 10'

17 MAR. 2007 20:40:22.9
E OFF AOMORI PREF
40°58.6'N 142°00.1'E
H: 57KM M:4.0



STR DIP SLIP AZM PLG
NP1 184° 9' 67° P 114° 37'
NP2 27° 82° 93° T 301° 53'
N:128 SCORE 98% N 207° 3'

21 MAR. 2007 09:19:18.9
TSUGARU STRAIT REGION
41°39.8'N 141°26.9'E
H: 130KM M:4.3

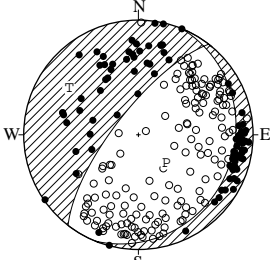


STR DIP SLIP AZM PLG
NP1 14° 47' -126° P 210° 64'
NP2 241° 54° -58° T 309° 4'
N:220 SCORE 99% N 41° 26'

EQUAL AREA PROJECTION , LOWER HEMISPHERE.

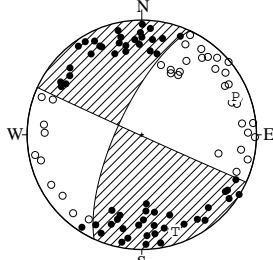
AZM: AZIMUTH OF PRESSURE (P), TENSION (T), NULL (N)-AXIS, MEASURED CLOCKWISE FROM NORTH.
PLG: PLUNGE OF P, T, N-AXIS, MEASURED DOWN FROM THE HORIZONTAL PLANE.
STR: STRIKE OF NODAL PLANE (NP1, NP2), MEASURED CLOCKWISE FROM NORTH.
DIP: DIP OF NODAL PLANE, MEASURED DOWN FROM THE HORIZONTAL PLANE.
SLIP: SLIP DIRECTION OF THE HANGING WALL RELATIVE TO THE FOOT WALL, MEASURED COUNTERCLOCKWISE FROM THE STRIKE DIRECTION.
N: DATA NUMBER.
SCORE: RATIO OF THE CONSISTENT DATA NUMBER TO THE TOTAL DATA NUMBER.

22 MAR. 2007 10:28:55.5
 SW IBARAKI PREF
 35°57.5'N 139°48.4'E
 H: 78KM M:4.2



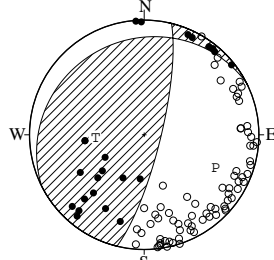
STR DIP SLIP AZM PLG
 NP1 22° 18' -105° P 135° 62°
 NP2 218° 73' -85° T 304° 28°
 N:248 SCORE 98% N 36° 5'

22 MAR. 2007 18:27:30.4
 SOUTHERN KUMAMOTO PREF
 32°37.1'N 130°49.6'E
 H: 6KM M:4.0



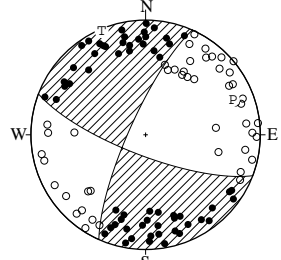
STR DIP SLIP AZM PLG
 NP1 205° 72' -179° P 68° 13°
 NP2 114° 89' -18° T 161° 12°
 N:99 SCORE 99% N 292° 72°

23 MAR. 2007 15:38:48.1
 S OFF URAKAWA
 41°58.4'N 142°32.6'E
 H: 66KM M:4.2



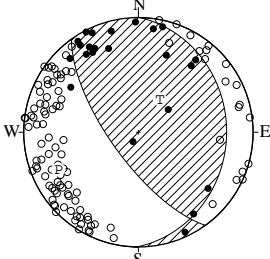
STR DIP SLIP AZM PLG
 NP1 243° 18' 138° P 115° 32°
 NP2 14° 78' 77° T 267° 55°
 N:95 SCORE 97% N 17° 13°

23 MAR. 2007 22:37:05.7
 SOUTHERN KUMAMOTO PREF
 32°37.1'N 130°49.6'E
 H: 6KM M:4.1



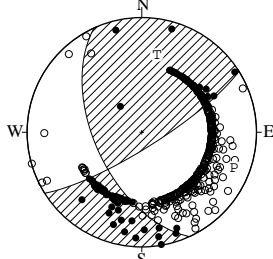
STR DIP SLIP AZM PLG
 NP1 111° 75' -12° P 68° 19°
 NP2 204° 78' -165° T 337° 2°
 N:106 SCORE 99% N 241° 71°

25 MAR. 2007 00:50:42.0
 CENTRAL YAMANASHI PREF
 35°43.5'N 138°47.5'E
 H: 14KM M:3.3



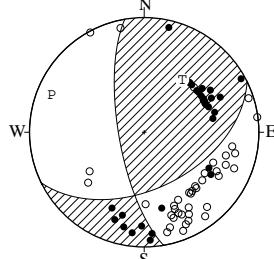
STR DIP SLIP AZM PLG
 NP1 1° 24' 124° P 245° 24°
 NP2 144° 70' 76° T 33° 62°
 N:127 SCORE 97% N 149° 13°

25 MAR. 2007 09:41:57.9
 OFF NOTO PENINSULA
 37°13.2'N 136°41.1'E
 H: 11KM M:6.9



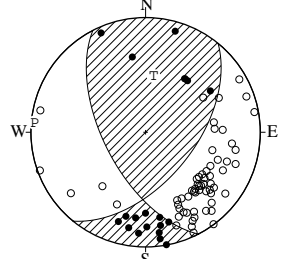
STR DIP SLIP AZM PLG
 NP1 155° 56' 13° P 111° 15°
 NP2 58° 79' 145° T 11° 32°
 N:427 SCORE 99% N 222° 54°

25 MAR. 2007 10:11:27.0
 NOTO PENINSULA REGION
 37°17.6'N 136°45.1'E
 H: 8KM M:4.5



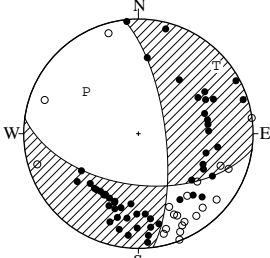
STR DIP SLIP AZM PLG
 NP1 64° 49' 156° P 292° 14°
 NP2 170° 72' 44° T 36° 43°
 N:72 SCORE 94% N 188° 44°

25 MAR. 2007 11:19:01.5
 NOTO PENINSULA REGION
 37°16.0'N 136°42.0'E
 H: 7KM M:4.2



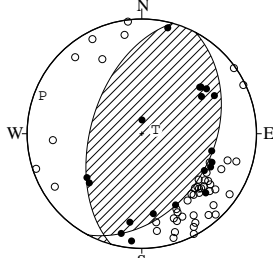
STR DIP SLIP AZM PLG
 NP1 39° 55' 143° P 275° 3°
 NP2 153° 60' 41° T 8° 49°
 N:80 SCORE 99% N 182° 41°

25 MAR. 2007 12:40:42.8
 NOTO PENINSULA REGION
 37°17.4'N 136°43.9'E
 H: 9KM M:4.0



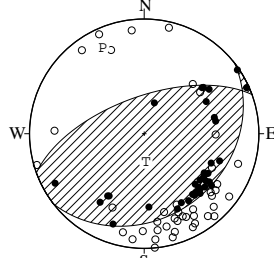
STR DIP SLIP AZM PLG
 NP1 98° 53' -156° P 309° 41°
 NP2 353° 71' -39° T 49° 11°
 N:73 SCORE 92% N 151° 47°

25 MAR. 2007 13:02:08.2
 NOTO PENINSULA REGION
 37°12.4'N 136°43.0'E
 H: 12KM M:3.9



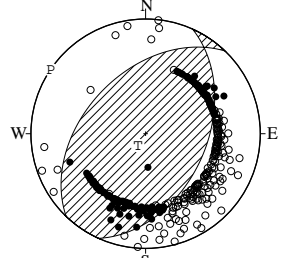
STR DIP SLIP AZM PLG
 NP1 28° 37' 100° P 291° 8°
 NP2 196° 53' 83° T 74° 80°
 N:66 SCORE 92% N 200° 6°

25 MAR. 2007 15:57:00.2
 NOTO PENINSULA REGION
 37°13.7'N 136°44.0'E
 H: 11KM M:3.8



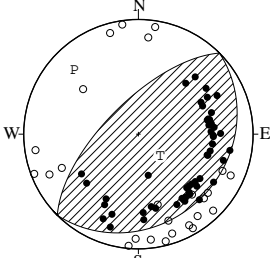
STR DIP SLIP AZM PLG
 NP1 52° 28' 74° P 334° 18°
 NP2 250° 64' 98° T 177° 70°
 N:78 SCORE 91% N 66° 7°

25 MAR. 2007 18:11:45.1
 NOTO PENINSULA REGION
 37°18.2'N 136°50.3'E
 H: 13KM M:5.3



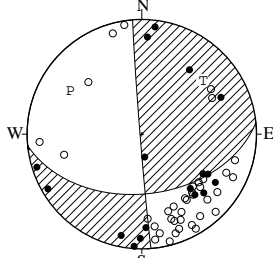
STR DIP SLIP AZM PLG
 NP1 24° 46' 76° P 304° 0°
 NP2 224° 46' 104° T 214° 80°
 N:325 SCORE 98% N 34° 10°

25 MAR. 2007 18:23:17.0
 NOTO PENINSULA REGION
 37°17.8'N 136°51.1'E
 H: 12KM M:4.2



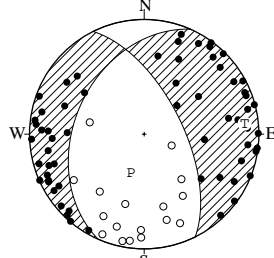
STR DIP SLIP AZM PLG
 NP1 45° 23' 90° P 315° 22°
 NP2 225° 67' 90° T 135° 68°
 N:77 SCORE 96% N 45° 0°

25 MAR. 2007 19:04:37.1
 NOTO PENINSULA REGION
 37°19.3'N 136°50.4'E
 H: 13KM M:3.5



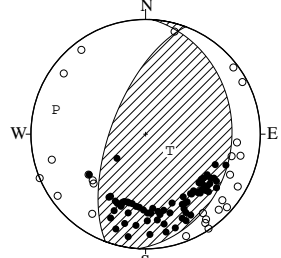
STR DIP SLIP AZM PLG
 NP1 84° 47' 178° P 301° 28°
 NP2 175° 89' 43° T 49° 30°
 N:54 SCORE 89% N 177° 47°

26 MAR. 2007 01:13:14.6
 NORTHERN MIE PREF
 34°56.4'N 136°35.3'E
 H: 40KM M:3.0



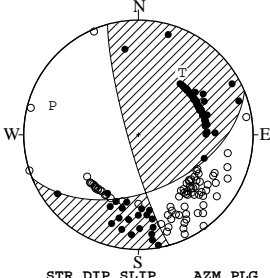
STR DIP SLIP AZM PLG
 NP1 204° 39' -47° P 199° 61°
 NP2 334° 63' -119° T 84° 13°
 N:79 SCORE 100% N 348° 25°

26 MAR. 2007 02:14:54.2
 OFF NOTO PENINSULA
 37°09.4'N 136°40.1'E
 H: 12KM M:4.2



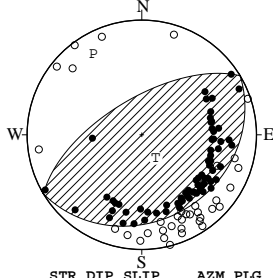
STR DIP SLIP AZM PLG
 NP1 4° 26' 75° P 285° 20°
 NP2 200° 65' 97° T 125° 69°
 N:95 SCORE 99% N 17° 7°

26 MAR. 2007 18:02:52.5
 NOTO PENINSULA REGION
 37°16.5'N 136°42.0'E
 H: 6KM M:4.6



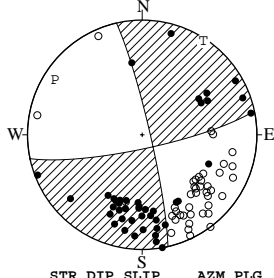
STR DIP SLIP AZM PLG
 NP1 68° 49' 170° P 289° 22'
 NP2 164° 83' 42° T 85° 34'
 N:148 SCORE 97% N 173° 48'

26 MAR. 2007 21:30:26.2
 OFF NOTO PENINSULA
 37°11.1'N 136°38.8'E
 H: 10KM M:3.9



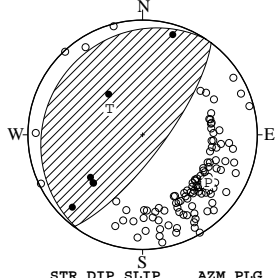
STR DIP SLIP AZM PLG
 NP1 59° 26' 90° P 329° 19'
 NP2 239° 64' 90° T 149° 71'
 N:104 SCORE 99% N 59° 0'

26 MAR. 2007 21:42:54.6
 NOTO PENINSULA REGION
 37°15.7'N 136°42.2'E
 H: 7KM M:3.9



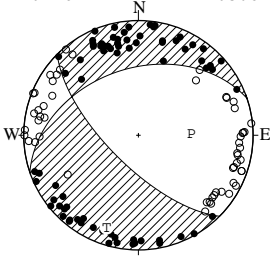
STR DIP SLIP AZM PLG
 NP1 78° 80' -174° P 302° 11'
 NP2 347° 84' -10° T 33° 3'
 N:85 SCORE 95% N 138° 79'

27 MAR. 2007 11:33:25.4
 OFF NOTO PENINSULA
 37°13.6'N 136°40.7'E
 H: 7KM M:3.8



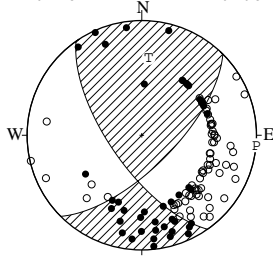
STR DIP SLIP AZM PLG
 NP1 213° 15' 87° P 126° 30'
 NP2 37° 75' 91° T 308° 60'
 N:113 SCORE 100% N 216° 1'

27 MAR. 2007 17:27:17.6
 AKAISHI MOUNTAINS REG
 35°30.0'N 138°14.0'E
 H: 6KM M:3.0



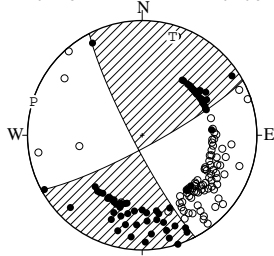
STR DIP SLIP AZM PLG
 NP1 251° 41' -147° P 88° 52'
 NP2 135° 69' -54° T 199° 16'
 N:127 SCORE 97% N 300° 34'

28 MAR. 2007 00:57:11.3
 NOTO PENINSULA REGION
 37°15.0'N 136°43.2'E
 H: 10KM M:4.0



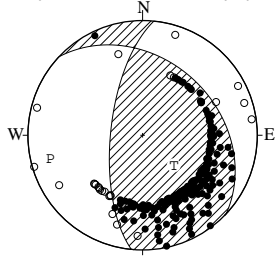
STR DIP SLIP AZM PLG
 NP1 145° 67' 25° P 95° 0'
 NP2 45° 67' 155° T 5° 33'
 N:112 SCORE 93% N 185° 57'

28 MAR. 2007 10:51:02.6
 OFF NOTO PENINSULA
 37°10.5'N 136°36.7'E
 H: 10KM M:4.6



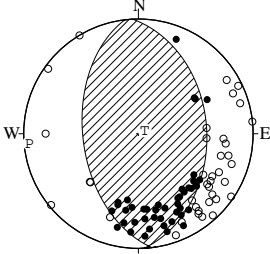
STR DIP SLIP AZM PLG
 NP1 61° 82' 173° P 287° 1'
 NP2 153° 83' 9° T 17° 11'
 N:162 SCORE 97% N 192° 79'

28 MAR. 2007 13:05:31.0
 OFF NOTO PENINSULA
 37°16.9'N 136°40.9'E
 H: 7KM M:4.7



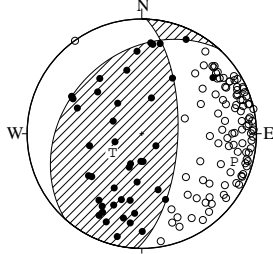
STR DIP SLIP AZM PLG
 NP1 313° 35' 43° P 256° 18'
 NP2 186° 67' 117° T 134° 59'
 N:207 SCORE 99% N 355° 25'

28 MAR. 2007 21:16:38.8
 OFF NOTO PENINSULA
 37°11.4'N 136°34.9'E
 H: 6KM M:3.8



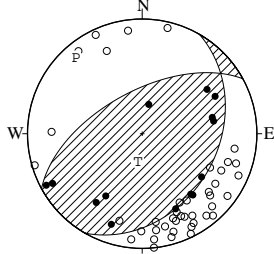
STR DIP SLIP AZM PLG
 NP1 357° 40' 93° P 265° 5'
 NP2 173° 50' 87° T 62° 85'
 N:82 SCORE 94% N 175° 2'

29 MAR. 2007 22:40:15.6
 SOUTHERN IBARAKI PREF
 36°02.0'N 140°05.9'E
 H: 64KM M:3.4



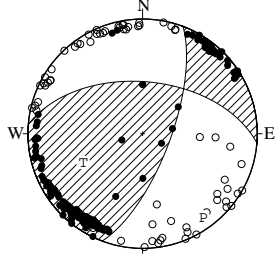
STR DIP SLIP AZM PLG
 NP1 222° 32' 125° P 107° 17'
 NP2 2° 64' 70° T 237° 65'
 N:143 SCORE 99% N 11° 18'

30 MAR. 2007 02:05:36.1
 NOTO PENINSULA REGION
 37°13.5'N 136°43.6'E
 H: 11KM M:3.5



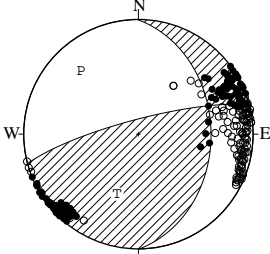
STR DIP SLIP AZM PLG
 NP1 30° 34' 63° P 319° 13'
 NP2 241° 60' 107° T 189° 70'
 N:55 SCORE 95% N 52° 15'

30 MAR. 2007 05:21:27.8
 HIDAKA MOUNTAINS REGION
 42°15.9'N 143°09.2'E
 H: 47KM M:4.7



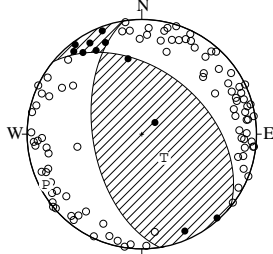
STR DIP SLIP AZM PLG
 NP1 275° 53' 155° P 144° 11'
 NP2 21° 70' 40° T 244° 42'
 N:230 SCORE 98% N 42° 46'

30 MAR. 2007 18:05:05.7
 NEAR KUNASHIRI ISLAND
 43°57.2'N 146°19.2'E
 H: 99KM M:5.6



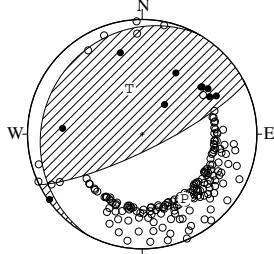
STR DIP SLIP AZM PLG
 NP1 359° 37' 18° P 318° 26'
 NP2 255° 80' 125° T 200° 44'
 N:232 SCORE 94% N 68° 35'

31 MAR. 2007 02:28:14.4
 MIKAWA BAY REGION
 34°54.4'N 136°54.0'E
 H: 15KM M:3.2



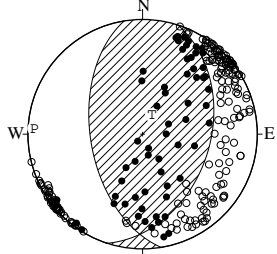
STR DIP SLIP AZM PLG
 NP1 309° 43' 57° P 242° 6'
 NP2 171° 55' 117° T 137° 67'
 N:105 SCORE 99% N 334° 22'

31 MAR. 2007 08:09:46.9
 NOTO PENINSULA REGION
 37°14.0'N 136°45.5'E
 H: 13KM M:4.4



STR DIP SLIP AZM PLG
 NP1 209° 14' 56° P 147° 33'
 NP2 64° 78' 98° T 344° 56'
 N:183 SCORE 98% N 242° 8'

31 MAR. 2007 22:32:08.6
 NORTHERN MIYAGI PREF
 38°52.0'N 141°35.3'E
 H: 77KM M:4.8



STR DIP SLIP AZM PLG
 NP1 18° 41' 111° P 273° 6'
 NP2 171° 52' 73° T 26° 75'
 N:254 SCORE 96% N 182° 14'