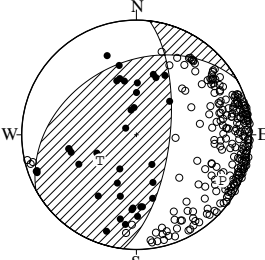


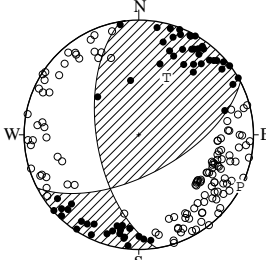
NODAL PLANE SOLUTIONS FOR EARTHQUAKES IN FEBRUARY, 2007

04 FEB. 2007 20:59:16.5
CENTRAL CHIBA PREF
35°35.4'N 140°09.2'E
H: 67KM M:4.3



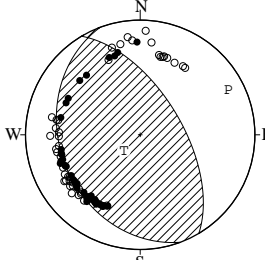
STR DIP SLIP AZM PLG
NP1 241° 37' 138° P 118° 16'
NP2 7° 66' 60° T 235° 58'
N:267 SCORE 99% N 20° 27'

05 FEB. 2007 01:42:01.7
WESTERN NAGANO PREF
35°58.7'N 137°31.9'E
H: 10KM M:3.4



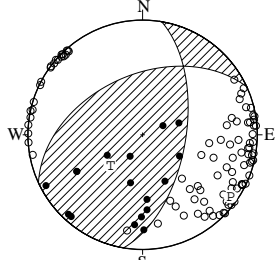
STR DIP SLIP AZM PLG
NP1 171° 60' 34° P 117° 1'
NP2 62° 61' 145° T 26° 44'
N:182 SCORE 98% N 208° 46'

05 FEB. 2007 13:29:34.1
E OFF AOMORI PREF
41°07.7'N 143°05.4'E
H: 24KM M:4.3



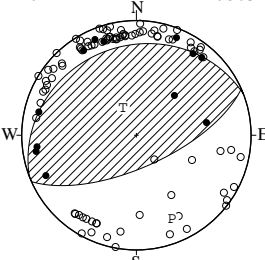
STR DIP SLIP AZM PLG
NP1 160° 30' 99° P 63° 15'
NP2 329° 60' 85° T 226° 74'
N:88 SCORE 85% N 332° 4'

05 FEB. 2007 23:07:53.2
KUSHIRO REGION
43°04.5'N 145°00.6'E
H: 62KM M:4.3



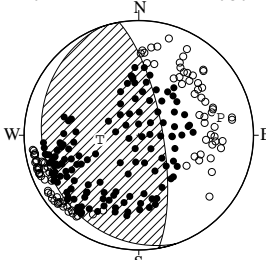
STR DIP SLIP AZM PLG
NP1 245° 47' 135° P 125° 7'
NP2 10° 59' 53° T 226° 58'
N:111 SCORE 99% N 31° 31'

06 FEB. 2007 02:44:21.9
SE OFF TOKACHI
42°11.7'N 143°22.9'E
H: 41KM M:3.9



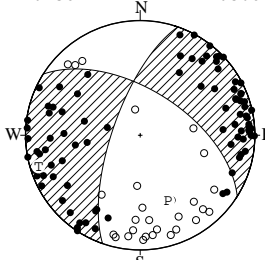
STR DIP SLIP AZM PLG
NP1 249° 23' 93° P 157° 22'
NP2 66° 67' 89° T 334° 68'
N:100 SCORE 95% N 67° 1'

06 FEB. 2007 21:01:42.5
NORTHERN OITA PREF
33°06.8'N 131°23.7'E
H: 121KM M:3.7



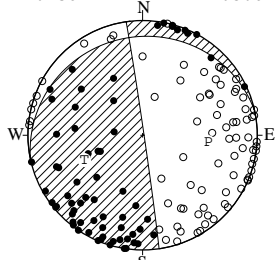
STR DIP SLIP AZM PLG
NP1 161° 17' 82° P 78° 28'
NP2 350° 73' 93° T 264° 62'
N:231 SCORE 90% N 169° 2'

08 FEB. 2007 16:55:42.3
IYONADA SETONAIKAI
33°31.0'N 132°04.8'E
H: 56KM M:3.6



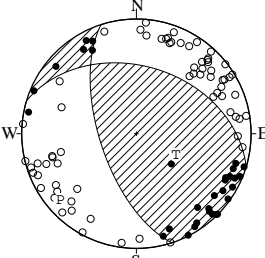
STR DIP SLIP AZM PLG
NP1 302° 58' -156° P 157° 38'
NP2 199° 70' -34° T 253° 8'
N:118 SCORE 97% N 353° 51'

10 FEB. 2007 17:31:08.5
SW IBARAKI PREF
36°07.7'N 139°48.7'E
H: 50KM M:3.6



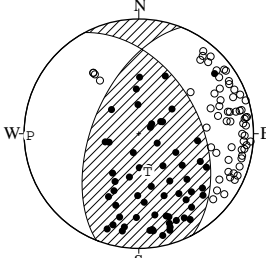
STR DIP SLIP AZM PLG
NP1 258° 15' 176° P 96° 42'
NP2 352° 89' 75° T 247° 44'
N:147 SCORE 99% N 352° 15'

13 FEB. 2007 07:29:08.3
SW GIFU PREF
35°23.1'N 136°54.9'E
H: 8KM M:2.8



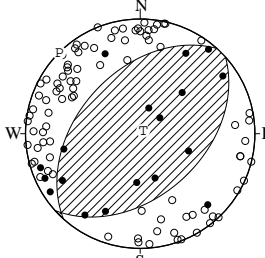
STR DIP SLIP AZM PLG
NP1 287° 41' 43° P 229° 13'
NP2 162° 64' 123° T 118° 58'
N:98 SCORE 99% N 326° 29'

13 FEB. 2007 08:57:09.5
NORTHERN IBARAKI PREF
36°18.1'N 140°18.3'E
H: 72KM M:3.3



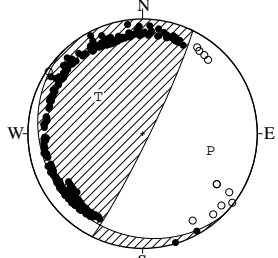
STR DIP SLIP AZM PLG
NP1 332° 46' 50° P 269° 6'
NP2 202° 57' 123° T 167° 62'
N:122 SCORE 99% N 2° 27'

14 FEB. 2007 07:36:05.5
HAKONE REGION
35°17.3'N 139°07.1'E
H: 13KM M:3.1



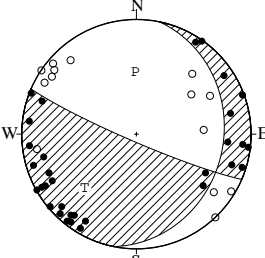
STR DIP SLIP AZM PLG
NP1 48° 45' 94° P 315° 0'
NP2 222° 45' 86° T 45° 87'
N:106 SCORE 95% N 225° 3'

17 FEB. 2007 09:02:56.6
SE OFF ERIMOMISAKI
41°43.9'N 143°43.3'E
H: 40KM M:6.2



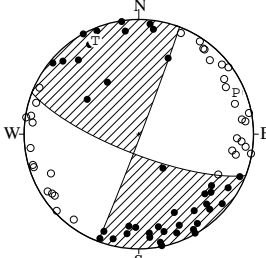
STR DIP SLIP AZM PLG
NP1 135° 14' 19° P 104° 39'
NP2 26° 85' 103° T 310° 48'
N:325 SCORE 100% N 205° 13'

18 FEB. 2007 04:43:01.2
E OFF IWATE PREF
39°45.7'N 142°16.7'E
H: 36KM M:3.2



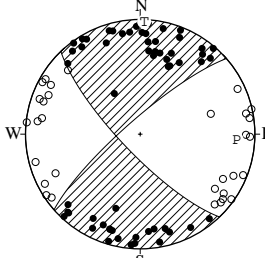
STR DIP SLIP AZM PLG
NP1 11° 25' -13° P 359° 45'
NP2 113° 85' -114° T 224° 35'
N:46 SCORE 98% N 116° 24'

18 FEB. 2007 18:22:34.4
NORTHERN ARIAKEKAI REG
33°01.8'N 130°29.0'E
H: 10KM M:3.2



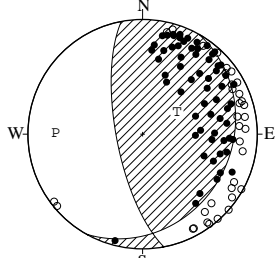
STR DIP SLIP AZM PLG
NP1 111° 76' 1° P 67° 9'
NP2 21° 89' 166° T 335° 11'
N:77 SCORE 99% N 195° 76'

19 FEB. 2007 09:57:47.1
NW KUMAMOTO PREF
32°51.3'N 130°46.4'E
H: 13KM M:3.4



STR DIP SLIP AZM PLG
NP1 136° 77' -11° P 93° 17'
NP2 229° 80' -166° T 2° 2'
N:90 SCORE 100% N 265° 73'

20 FEB. 2007 06:24:00.9
NE OFF IWATE PREF
40°24.4'N 142°05.5'E
H: 66KM M:3.8



STR DIP SLIP AZM PLG
NP1 29° 24' 127° P 271° 25'
NP2 169° 71' 75° T 57° 61'
N:97 SCORE 94% N 174° 14'

EQUAL AREA PROJECTION , LOWER HEMISPHERE.

AZM:AZIMUTH OF PRESSURE(P),TENSION(T),NULL(N)-AXIS , MEASURED CLOCKWISE FROM NORTH.

PLG:PLUNGE OF P,T,N-AXIS , MEASURED DOWN FROM THE HORIZONTAL PLANE.

STR:STRIKE OF NODAL PLANE (NP1,NP2) , MEASURED CLOCKWISE FROM NORTH.

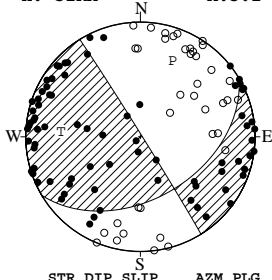
DIP:DIP OF NODAL PLANE , MEASURED DOWN FROM THE HORIZONTAL PLANE.

SLIP:SLIP DIRECTION OF THE HANGING WALL RELATIVE TO THE FOOT WALL , MEASURED COUNTERCLOCKWISE FROM THE STRIKE DIRECTION.

N:DATA NUMBER.

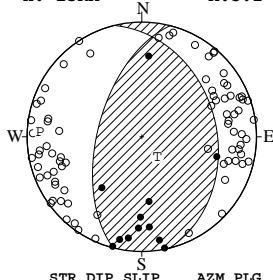
SCORE:RATIO OF THE CONSISTENT DATA NUMBER TO THE TOTAL DATA NUMBER.

23 FEB. 2007 23:25:03.4
 CENTRAL SHIZUOKA PREF
 35°01.2'N 138°11.9'E
 H: 32KM M:3.2



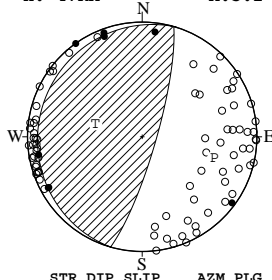
STR	DIP	SLIP	AZM	PLG
NP1	59°	45'	2°	P 23° 29'
NP2	328°	89'	135°	T 274° 31'
N:116	SCORE	93%	N 147°	45'

25 FEB. 2007 08:29:23.9
 WESTERN FUKUI PREF
 35°26.0'N 135°53.1'E
 H: 15KM M:3.2



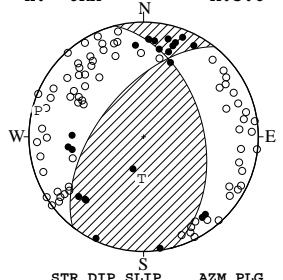
STR	DIP	SLIP	AZM	PLG
NP1	346°	35'	66°	P 273° 12'
NP2	194°	58'	106°	T 143° 72'
N:92	SCORE	99%	N 6°	13'

26 FEB. 2007 00:35:13.6
 E OFF IBARAKI PREF
 36°36.4'N 140°59.2'E
 H: 47KM M:3.2



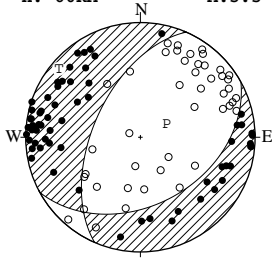
STR	DIP	SLIP	AZM	PLG
NP1	196°	10'	90°	P 106° 35'
NP2	16°	80'	90°	T 286° 55'
N:87	SCORE	97%	N 16°	0°

26 FEB. 2007 14:06:08.0
 NW WAKAYAMA PREF
 34°10.3'N 135°09.3'E
 H: 6KM M:3.6



STR	DIP	SLIP	AZM	PLG
NP1	345°	47'	48°	P 284° 6°
NP2	218°	58'	125°	T 183° 60°
N:95	SCORE	93%	N 17°	29°

28 FEB. 2007 05:11:34.0
 SUONADA SETONAIKAI
 33°51.0'N 132°01.5'E
 H: 60KM M:3.5



STR	DIP	SLIP	AZM	PLG
NP1	61°	41'	-60°	P 62° 69°
NP2	204°	56'	-113°	T 310° 8°
N:107	SCORE	98%	N 217°	19°