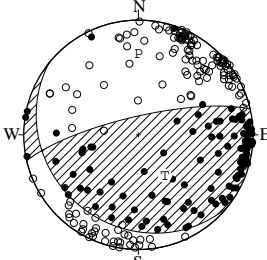


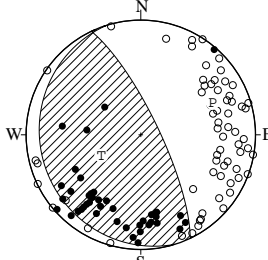
NODAL PLANE SOLUTIONS FOR EARTHQUAKES IN MAY, 2006

01 MAY. 2006 16:00:43.9
SW IBARAKI PREF
36°08.1'N 139°43.8'E
H: 59KM M:4.4



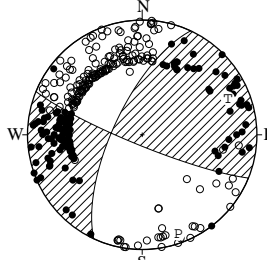
STR DIP SLIP AZM PLG
NP1 129° 21' 140° P 0° 30'
NP2 257° 77' 74° T 147° 55'
N:245 SCORE 97% N 261° 16'

02 MAY. 2006 03:40:25.6
MID NIIGATA PREF
37°15.4'N 138°55.6'E
H: 10KM M:3.4



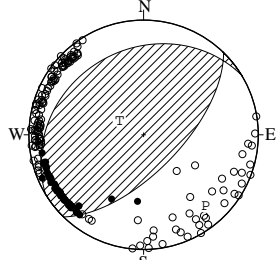
STR DIP SLIP AZM PLG
NP1 163° 13' 98° P 66° 32'
NP2 334° 77' 88° T 242° 58'
N:107 SCORE 95% N 335° 2'

02 MAY. 2006 18:24:31.0
E OFF IZU PENINSULA
34°55.0'N 139°19.8'E
H: 15KM M:5.1



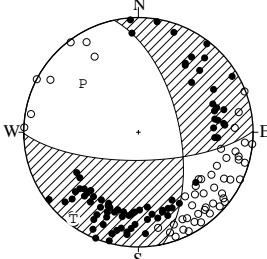
STR DIP SLIP AZM PLG
NP1 205° 69' 8° P 160° 9'
NP2 112° 82' 159° T 67° 20'
N:315 SCORE 98% N 273° 68'

03 MAY. 2006 22:07:30.3
OFF NEMURO PENINSULA
42°50.1'N 145°04.2'E
H: 48KM M:4.8



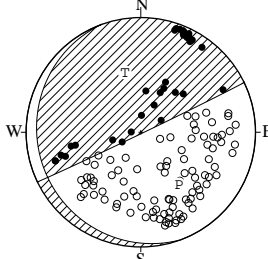
STR DIP SLIP AZM PLG
NP1 239° 26' 103° P 139° 19'
NP2 44° 64' 84° T 301° 70'
N:193 SCORE 99% N 47° 6'

04 MAY. 2006 10:17:29.2
TOYAMA BAY REGION
37°07.9'N 137°26.4'E
H: 16KM M:3.9



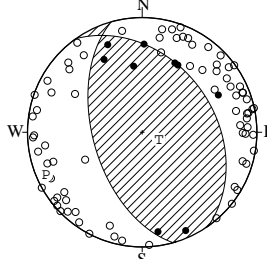
STR DIP SLIP AZM PLG
NP1 348° 61' -23° P 311° 36'
NP2 89° 70' -149° T 217° 6'
N:131 SCORE 95% N 119° 53'

05 MAY. 2006 07:58:04.0
TOKACHI REGION
42°48.8'N 143°22.1'E
H: 113KM M:3.9



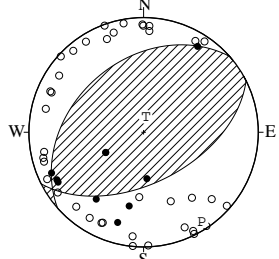
STR DIP SLIP AZM PLG
NP1 160° 11' 5° P 144° 43'
NP2 64° 89' 101° T 345° 45'
N:126 SCORE 100% N 244° 11'

06 MAY. 2006 04:59:50.2
MIKAWA BAY REGION
34°52.6'N 136°55.0'E
H: 16KM M:2.8



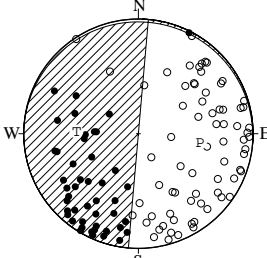
STR DIP SLIP AZM PLG
NP1 325° 37' 74° P 246° 9'
NP2 164° 55' 102° T 114° 77'
N:88 SCORE 99% N 338° 10'

07 MAY. 2006 08:33:11.3
S OFF URAKAWA
41°55.9'N 142°56.1'E
H: 41KM M:3.3



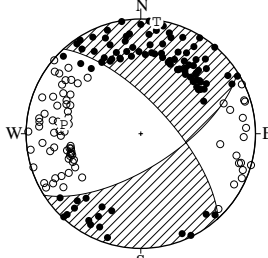
STR DIP SLIP AZM PLG
NP1 229° 37' 78° P 147° 8'
NP2 63° 54' 99° T 8° 79'
N:49 SCORE 94% N 238° 7'

07 MAY. 2006 20:21:48.6
SW IBARAKI PREF
36°13.5'N 139°46.7'E
H: 57KM M:3.2



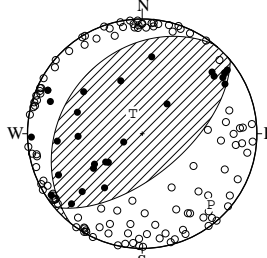
STR DIP SLIP AZM PLG
NP1 275° 3' 177° P 98° 45'
NP2 5° 90' 90° T 272° 45'
N:117 SCORE 99% N 5° 3'

08 MAY. 2006 12:45:44.3
HIUCHINADA SETONAIKAI
34°01.2'N 133°31.7'E
H: 13KM M:4.2



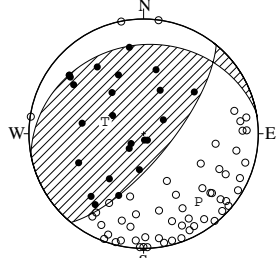
STR DIP SLIP AZM PLG
NP1 58° 66' -157° P 277° 33'
NP2 318° 69' -26° T 8° 2'
N:174 SCORE 98% N 101° 57'

10 MAY. 2006 10:23:18.9
SW IBARAKI PREF
36°04.3'N 139°52.9'E
H: 47KM M:4.2



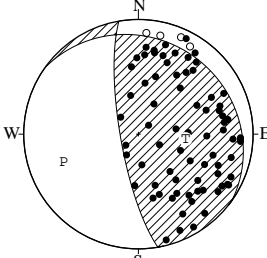
STR DIP SLIP AZM PLG
NP1 219° 30' 80° P 136° 15'
NP2 50° 60' 96° T 335° 74'
N:145 SCORE 96% N 227° 5'

10 MAY. 2006 12:45:22.4
SW IBARAKI PREF
36°10.9'N 140°06.7'E
H: 52KM M:3.3



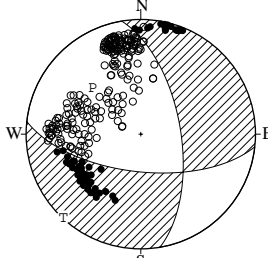
STR DIP SLIP AZM PLG
NP1 259° 24' 127° P 141° 25'
NP2 39° 71' 75° T 287° 61'
N:79 SCORE 100% N 44° 14'

10 MAY. 2006 19:05:10.3
NORTHERN IWATE PREF
39°51.8'N 141°44.7'E
H: 70KM M:3.3



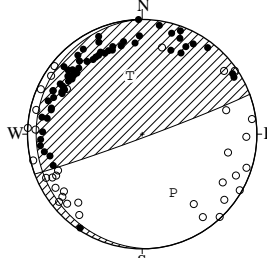
STR DIP SLIP AZM PLG
NP1 305° 18' 47° P 250° 31'
NP2 170° 77' 102° T 96° 56'
N:79 SCORE 97% N 347° 12'

11 MAY. 2006 01:47:51.2
NW OFF SHAKOTAN PEN
43°32.0'N 139°54.3'E
H: 212KM M:4.9



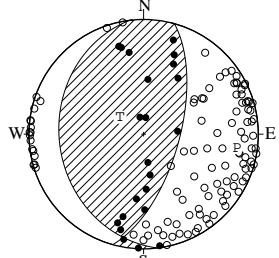
STR DIP SLIP AZM PLG
NP1 350° 62' -31° P 314° 41'
NP2 96° 63' -148° T 223° 1'
N:254 SCORE 100% N 132° 49'

11 MAY. 2006 05:01:01.0
HYUGANADA REGION
32°36.8'N 132°08.7'E
H: 31KM M:3.9



STR DIP SLIP AZM PLG
NP1 177° 8' 17° P 152° 42'
NP2 70° 87' 98° T 348° 47'
N:95 SCORE 96% N 249° 8'

11 MAY. 2006 13:14:35.2
NORTHERN IBARAKI PREF
36°27.3'N 140°35.7'E
H: 56KM M:4.0



STR DIP SLIP AZM PLG
NP1 173° 27' 70° P 98° 19'
NP2 16° 64' 100° T 306° 69'
N:131 SCORE 99% N 191° 9'

EQUAL AREA PROJECTION , LOWER HEMISPHERE.

AZM:AZIMUTH OF PRESSURE(P),TENSION(T),NULL(N)-AXIS , MEASURED CLOCKWISE FROM NORTH.
PLG:PLUNGE OF P,T,N-AXIS , MEASURED DOWN FROM THE HORIZONTAL PLANE.

STR:STRIKE OF NODAL PLANE (NP1,NP2) , MEASURED CLOCKWISE FROM NORTH.

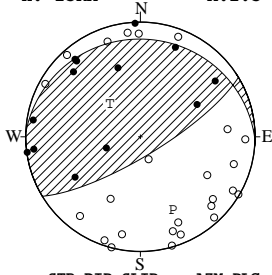
DIP:DIP OF NODAL PLANE , MEASURED DOWN FROM THE HORIZONTAL PLANE.

SLIP:SLIP DIRECTION OF THE HANGING WALL RELATIVE TO THE FOOT WALL , MEASURED COUNTERCLOCKWISE FROM THE STRIKE DIRECTION.

N:DATA NUMBER.

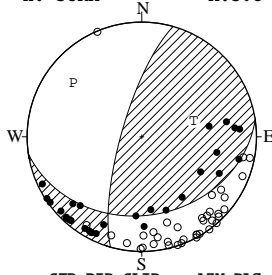
SCORE:RATIO OF THE CONSISTENT DATA NUMBER TO THE TOTAL DATA NUMBER.

11 MAY. 2006 23:54:52.4
CENTRAL SHIZUOKA PREF
34°53.2'N 138°06.0'E
H: 23KM M:2.3



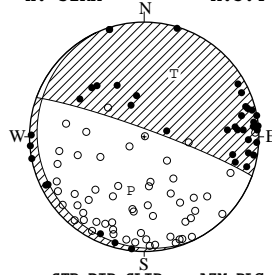
STR DIP SLIP AZM PLG
NP1 272° 16' 122° P 156° 31'
NP2 59° 76' 81° T 317° 58'
N:38 SCORE 97% N 61° 9'

12 MAY. 2006 05:15:21.2
SE OFF TOKACHI
42°22.2'N 143°55.3'E
H: 58KM M:3.8



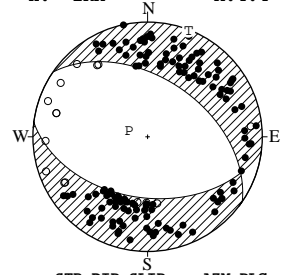
STR DIP SLIP AZM PLG
NP1 81° 32' 152° P 308° 25'
NP2 196° 75' 61° T 73° 51'
N:66 SCORE 97% N 204° 28'

12 MAY. 2006 08:23:38.9
CENTRAL WAKAYAMA PREF
33°51.3'N 135°21.3'E
H: 52KM M:3.4



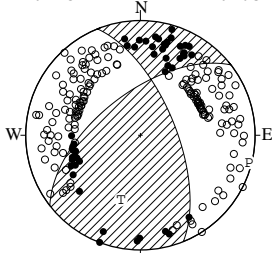
STR DIP SLIP AZM PLG
NP1 155° 8' -45° P 194° 50'
NP2 290° 84° -95° T 25° 39'
N:97 SCORE 95% N 291° 5'

14 MAY. 2006 19:46:46.7
SOUTHERN AKITA PREF
38°59.3'N 140°36.9'E
H: 1KM M:4.4



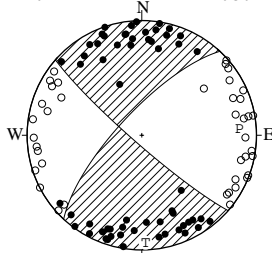
STR DIP SLIP AZM PLG
NP1 97° 46' -110° P 287° 76'
NP2 304° 48' -71° T 21° 1'
N:144 SCORE 95% N 111° 14'

15 MAY. 2006 01:42:13.0
NW WAKAYAMA PREF
34°13.4'N 135°13.2'E
H: 3KM M:4.5



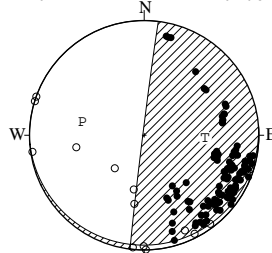
STR DIP SLIP AZM PLG
NP1 232° 60' 151° P 104° 3'
NP2 338° 65' 34° T 197° 41'
N:213 SCORE 95% N 11° 49'

15 MAY. 2006 22:28:28.0
NW KUMAMOTO PREF
32°43.1'N 130°42.5'E
H: 14KM M:3.4



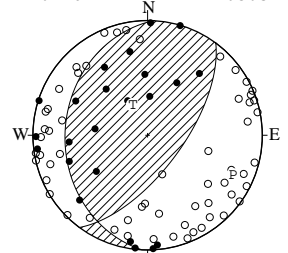
STR DIP SLIP AZM PLG
NP1 223° 74' -173° P 86° 16'
NP2 131° 84° -16° T 178° 7'
N:101 SCORE 99% N 291° 72'

16 MAY. 2006 15:05:58.1
SE OFF BOSO PENINSULA
34°33.0'N 140°13.8'E
H: 71KM M:4.0



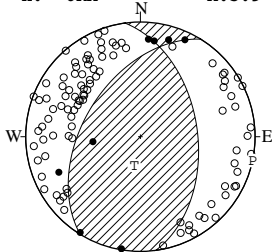
STR DIP SLIP AZM PLG
NP1 86° 5' 169° P 282° 44'
NP2 187° 89° 85° T 92° 46'
N:122 SCORE 98% N 187° 5'

18 MAY. 2006 02:21:40.8
IYONADA SETONAIKAI
33°44.6'N 132°29.3'E
H: 46KM M:3.5



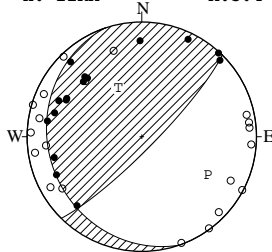
STR DIP SLIP AZM PLG
NP1 183° 29' 60° P 115° 19'
NP2 36° 65' 105° T 334° 66'
N:82 SCORE 90% N 210° 14'

20 MAY. 2006 07:21:21.8
NW WAKAYAMA PREF
34°11.4'N 135°07.5'E
H: 6KM M:3.9



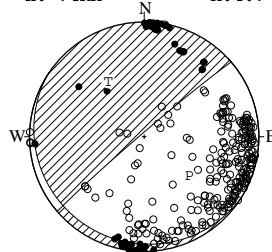
STR DIP SLIP AZM PLG
NP1 212° 49' 118° P 102° 0'
NP2 352° 49' 62° T 192° 69'
N:106 SCORE 98% N 12° 21'

20 MAY. 2006 07:25:26.9
HYUGANADA REGION
32°19.3'N 132°08.3'E
H: 22KM M:3.4



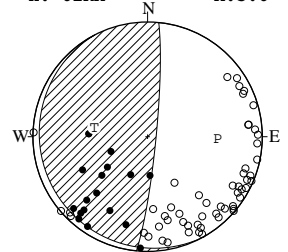
STR DIP SLIP AZM PLG
NP1 161° 19' 28° P 120° 34'
NP2 45° 81° 107° T 334° 51'
N:36 SCORE 94% N 222° 17'

20 MAY. 2006 13:57:52.0
SOUTHERN BOSO PENINSULA
35°12.1'N 140°06.7'E
H: 74KM M:4.7



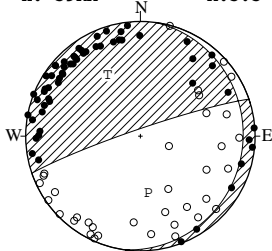
STR DIP SLIP AZM PLG
NP1 122° 8' -17° P 131° 47'
NP2 229° 87° -98° T 327° 42'
N:292 SCORE 98% N 230° 8'

21 MAY. 2006 23:44:58.0
S OFF URAKAWA
42°02.3'N 142°36.1'E
H: 61KM M:3.6



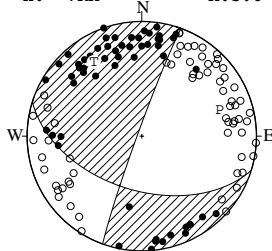
STR DIP SLIP AZM PLG
NP1 152° 7' 57° P 92° 39'
NP2 6° 84° 94° T 280° 51'
N:73 SCORE 100% N 185° 4'

22 MAY. 2006 05:20:29.2
HYUGANADA REGION
32°28.0'N 131°49.6'E
H: 39KM M:3.3



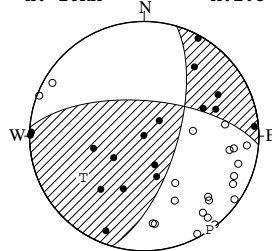
STR DIP SLIP AZM PLG
NP1 8° 11' -153° P 172° 49'
NP2 251° 85° -80° T 332° 39'
N:93 SCORE 98% N 70° 10'

22 MAY. 2006 20:32:20.2
NW WAKAYAMA PREF
34°12.8'N 135°18.8'E
H: 7KM M:3.6



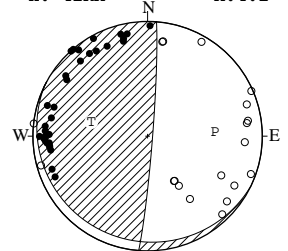
STR DIP SLIP AZM PLG
NP1 107° 51' -4° P 71° 29'
NP2 200° 87° -141° T 327° 24'
N:120 SCORE 94% N 204° 51'

26 MAY. 2006 17:22:40.2
CENTRAL SHIZUOKA PREF
34°57.3'N 138°14.9'E
H: 26KM M:1.8



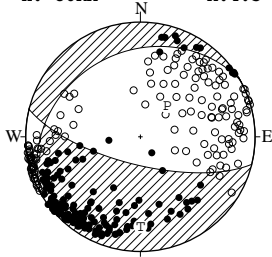
STR DIP SLIP AZM PLG
NP1 274° 65' 154° P 145° 1'
NP2 16° 66° 28° T 236° 36'
N:38 SCORE 100% N 54° 54'

27 MAY. 2006 03:03:03.0
NEAR CHOSHI CITY
35°30.6'N 140°59.8'E
H: 41KM M:4.1



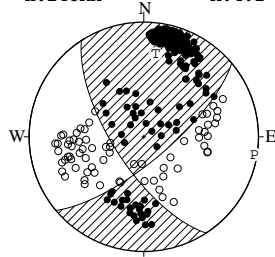
STR DIP SLIP AZM PLG
NP1 116° 10' 22° P 86° 41'
NP2 4° 86° 99° T 284° 48'
N:51 SCORE 100% N 184° 9'

28 MAY. 2006 20:36:33.0
 IYONADA SETONAIKAI
 33°20.5'N 131°47.8'E
 H: 80KM M:4.3



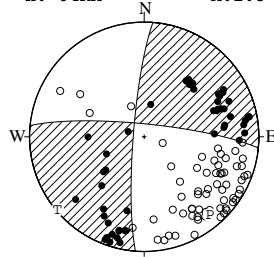
STR	DIP	SLIP	AZM	PLG
NP1	240°	27°	-130°	P 41° 61°
NP2	104°	70°	-72°	T 180° 23°
N:290	SCORE	96%	N 277° 17°	

30 MAY. 2006 07:41:05.0
 KAMIKAWA-SORACHI REGION
 43°04.6'N 142°10.5'E
 H:148KM M:4.2



STR	DIP	SLIP	AZM	PLG
NP1	147°	68°	19°	P 99° 3°
NP2	50°	73°	157°	T 8° 28°
N:242	SCORE	99%	N 195° 62°	

31 MAY. 2006 12:36:03.0
 SOUTHERN BOSO PENINSULA
 35°10.2'N 139°50.4'E
 H: 64KM M:2.8



STR	DIP	SLIP	AZM	PLG
NP1	276°	81°	-172°	P 140° 12°
NP2	184°	82°	-9°	T 230° 1°
N:118	SCORE	100%	N 325° 78°	