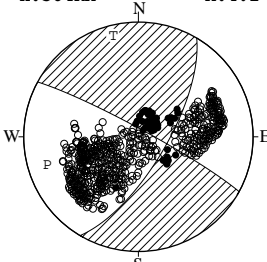


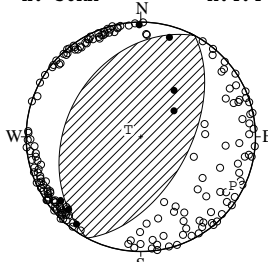
NODAL PLANE SOLUTIONS FOR EARTHQUAKES IN APRIL, 2006

02 APR. 2006 09:38:08.1
NORTHERN NARA PREF
34°32.5'N 136°02.9'E
H:364KM M:4.2



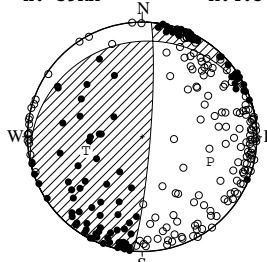
STR DIP SLIP AZM PLG
NP1 31° 70' -174° P 253° 18'
NP2 299° 84' -20° T 346° 10'
N:589 SCORE 100% N 104° 69°

02 APR. 2006 16:22:54.8
KINKAZAN REGION
38°31.9'N 141°48.9'E
H: 50KM M:4.4



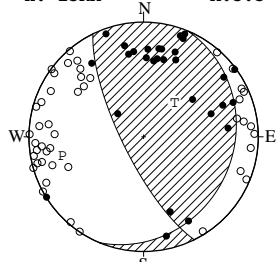
STR DIP SLIP AZM PLG
NP1 208° 35' 90° P 118° 10'
NP2 28° 55' 90° T 298° 80'
N:190 SCORE 98% N 28° 0°

02 APR. 2006 20:46:48.0
SW IBARAKI PREF
36°13.8'N 139°46.7'E
H: 59KM M:4.3



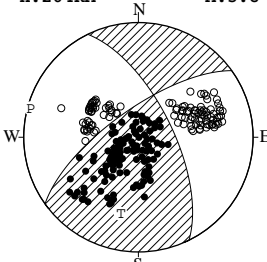
STR DIP SLIP AZM PLG
NP1 257° 18' 161° P 110° 37'
NP2 5° 84' 73° T 256° 48'
N:261 SCORE 95% N 6° 17°

03 APR. 2006 20:47:44.9
TOKUSHIMA PREF
33°50.2'N 134°35.9'E
H: 13KM M:3.3



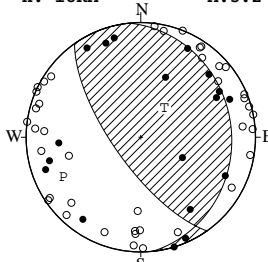
STR DIP SLIP AZM PLG
NP1 23° 22' 137° P 257° 28'
NP2 154° 75' 73° T 42° 57'
N:74 SCORE 96% N 158° 16°

05 APR. 2006 14:54:59.6
NORTHERN GIFU PREF
35°53.7'N 137°10.0'E
H:264KM M:3.8



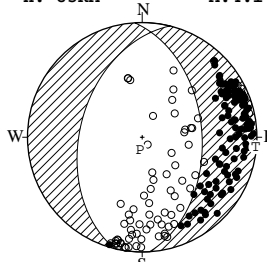
STR DIP SLIP AZM PLG
NP1 334° 66' 22° P 285° 3'
NP2 234° 70' 154° T 193° 32'
N:228 SCORE 100% N 20° 58°

05 APR. 2006 14:58:08.4
HIUCHINADA SETONAIKAI
34°19.9'N 133°07.6'E
H: 18KM M:3.2



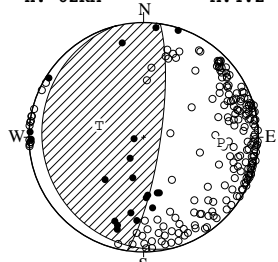
STR DIP SLIP AZM PLG
NP1 354° 22' 118° P 243° 25'
NP2 145° 71' 79° T 38° 63'
N:58 SCORE 91% N 148° 10°

06 APR. 2006 15:40:47.2
E OFF IBARAKI PREF
36°18.1'N 140°40.6'E
H: 83KM M:4.1



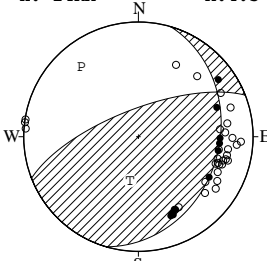
STR DIP SLIP AZM PLG
NP1 194° 45' -77° P 131° 81'
NP2 355° 47' -102° T 95° 1'
N:194 SCORE 96% N 5° 9°

06 APR. 2006 22:30:29.2
NORTHERN CHIBA PREF
35°49.3'N 140°13.6'E
H: 62KM M:4.2



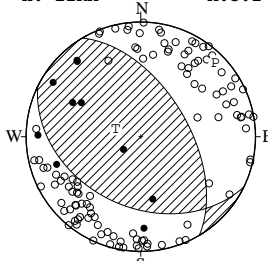
STR DIP SLIP AZM PLG
NP1 165° 13' 67° P 94° 33'
NP2 8° 78' 95° T 285° 57'
N:217 SCORE 96% N 187° 5°

07 APR. 2006 08:33:32.0
W OFF AKITA PREF
40°00.3'N 138°54.4'E
H: 24KM M:4.5



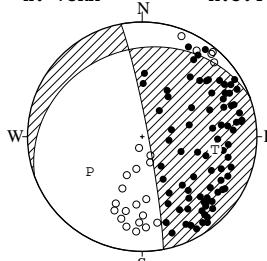
STR DIP SLIP AZM PLG
NP1 16° 30' 42° P 321° 22'
NP2 249° 70' 114° T 191° 58'
N:41 SCORE 93% N 60° 22°

07 APR. 2006 20:48:55.4
WESTERN SAITAMA PREF
36°03.3'N 139°04.3'E
H: 12KM M:3.2



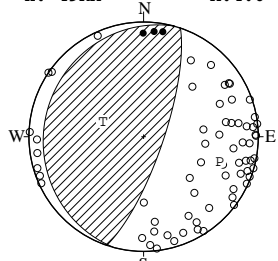
STR DIP SLIP AZM PLG
NP1 116° 39' 63° P 45° 9'
NP2 329° 56' 110° T 288° 71'
N:118 SCORE 97% N 138° 17°

08 APR. 2006 04:14:18.1
NORTHERN MIYAGI PREF
38°50.3'N 141°36.4'E
H: 73KM M:3.4



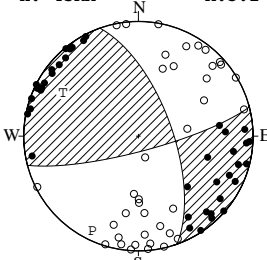
STR DIP SLIP AZM PLG
NP1 250° 24' -11° P 236° 44'
NP2 349° 86' -114° T 100° 36'
N:104 SCORE 98% N 351° 24°

08 APR. 2006 14:53:35.6
E OFF IBARAKI PREF
36°39.2'N 140°58.3'E
H: 49KM M:4.0



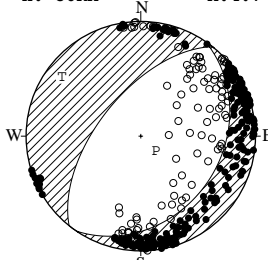
STR DIP SLIP AZM PLG
NP1 195° 14' 86° P 108° 31'
NP2 19° 76' 91° T 290° 59'
N:67 SCORE 100% N 199° 1°

08 APR. 2006 21:18:39.9
HYUGANADA REGION
31°55.7'N 131°30.2'E
H: 45KM M:3.2



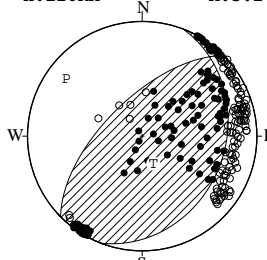
STR DIP SLIP AZM PLG
NP1 340° 66' 168° P 206° 9'
NP2 75° 79' 25° T 300° 25'
N:78 SCORE 100% N 98° 63°

10 APR. 2006 09:21:24.3
E OFF FUKUSHIMA PREF
37°30.0'N 141°16.7'E
H: 80KM M:4.7



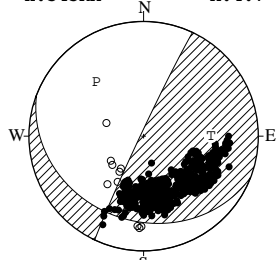
STR DIP SLIP AZM PLG
NP1 34° 30' -94° P 135° 75'
NP2 219° 60' -88° T 307° 15'
N:334 SCORE 95% N 38° 2°

10 APR. 2006 20:25:59.4
NEMURO REGION
43°36.9'N 144°54.4'E
H:120KM M:5.1



STR DIP SLIP AZM PLG
NP1 21° 28' 68° P 307° 18'
NP2 225° 64' 101° T 158° 69'
N:232 SCORE 97% N 40° 10°

11 APR. 2006 00:00:31.7
FAR S OFF TOKAI DISTRICT
32°58.4'N 138°06.0'E
H:343KM M:4.7



STR DIP SLIP AZM PLG
NP1 111° 27' 175° P 319° 37'
NP2 205° 88° 63° T 90° 41'
N:375 SCORE 100% N 206° 27°

EQUAL AREA PROJECTION , LOWER HEMISPHERE.

AZM:AZIMUTH OF PRESSURE(P),TENSION(T),NULL(N)-AXIS , MEASURED CLOCKWISE FROM NORTH.
PLG:PLUNGE OF P,T,N-AXIS , MEASURED DOWN FROM THE HORIZONTAL PLANE.

STR:STRIKE OF NODAL PLANE (NP1,NP2) , MEASURED CLOCKWISE FROM NORTH.

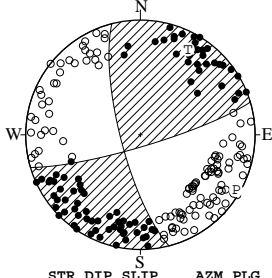
DIP:DIP OF NODAL PLANE , MEASURED DOWN FROM THE HORIZONTAL PLANE.

SLIP:SLIP DIRECTION OF THE HANGING WALL RELATIVE TO THE FOOT WALL , MEASURED COUNTERCLOCKWISE FROM THE STRIKE DIRECTION.

N:DATA NUMBER.

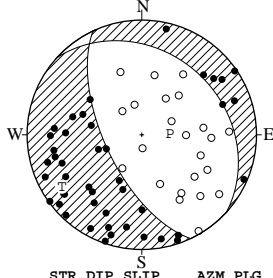
SCORE:RATIO OF THE CONSISTENT DATA NUMBER TO THE TOTAL DATA NUMBER.

11 APR. 2006 01:10:13.9
WESTERN NAGANO PREF
36°03.4'N 137°34.4'E
H: 8KM M:3.4



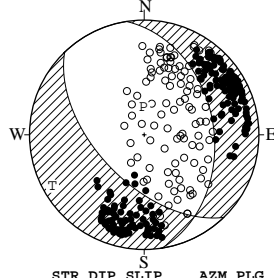
STR DIP SLIP AZM PLG
NP1 166° 76° 9° P 120° 4°
NP2 73° 82° 166° T 29° 16°
N:201 SCORE 100% N 224° 73°

12 APR. 2006 08:50:08.0
NE AICHI PREF
34°57.0'N 137°37.6'E
H: 38KM M:2.7



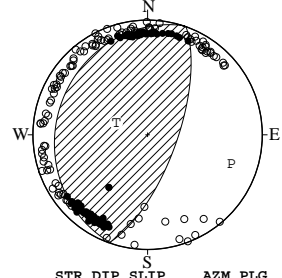
STR DIP SLIP AZM PLG
NP1 312° 28° -110° P 87° 70°
NP2 155° 63° -80° T 237° 18°
N:67 SCORE 100% N 330° 9°

13 APR. 2006 01:20:33.5
MID FUKUSHIMA PREF
37°35.9'N 140°41.2'E
H:114KM M:3.9



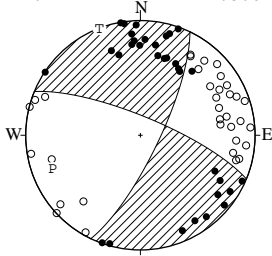
STR DIP SLIP AZM PLG
NP1 351° 39° -61° P 358° 70°
NP2 136° 56° -111° T 241° 9°
N:294 SCORE 97% N 148° 18°

13 APR. 2006 13:27:22.9
S OFF URAKAWA
41°45.3'N 142°53.6'E
H: 43KM M:5.3



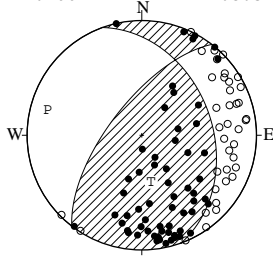
STR DIP SLIP AZM PLG
NP1 197° 21° 88° P 109° 24°
NP2 20° 69° 91° T 291° 66°
N:193 SCORE 95% N 199° 1°

14 APR. 2006 02:05:49.4
W OFF AMAKUSA ISLAND
32°06.1'N 129°53.3'E
H: 12KM M:3.6



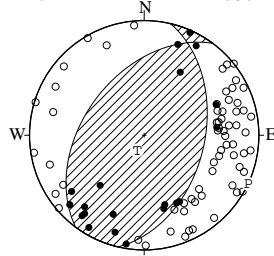
STR DIP SLIP AZM PLG
NP1 26° 77° -166° P 249° 19°
NP2 292° 77° -14° T 339° 0°
N:67 SCORE 99% N 69° 71°

14 APR. 2006 03:43:26.5
NORTHERN MIYAGI PREF
38°49.8'N 141°38.5'E
H: 66KM M:3.5



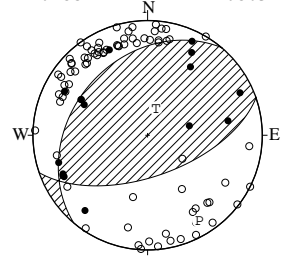
STR DIP SLIP AZM PLG
NP1 340° 38° 39° P 285° 16°
NP2 218° 67° 122° T 169° 56°
N:98 SCORE 96% N 24° 29°

14 APR. 2006 07:25:54.4
SW SHIMANE PREF
34°48.1'N 132°06.9'E
H: 12KM M:3.4



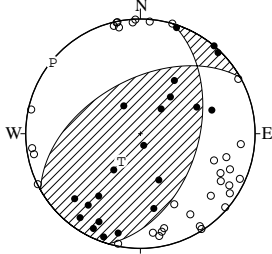
STR DIP SLIP AZM PLG
NP1 217° 46° 107° P 115° 0°
NP2 13° 46° 73° T 205° 78°
N:85 SCORE 96% N 25° 12°

14 APR. 2006 16:33:42.4
NORTHERN CHIBA PREF
35°51.9'N 140°29.2'E
H: 35KM M:3.9



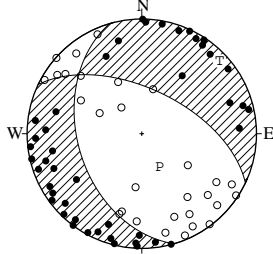
STR DIP SLIP AZM PLG
NP1 220° 34° 64° P 149° 14°
NP2 71° 60° 106° T 17° 70°
N:91 SCORE 96% N 243° 14°

15 APR. 2006 01:47:04.4
HIDAKA MOUNTAINS REGION
42°25.8'N 143°10.3'E
H: 49KM M:3.3



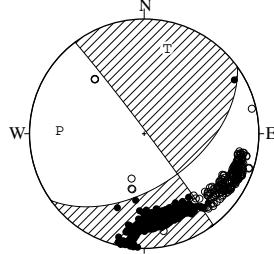
STR DIP SLIP AZM PLG
NP1 16° 48° 57° P 309° 2°
NP2 241° 52° 121° T 215° 66°
N:54 SCORE 98% N 40° 24°

16 APR. 2006 06:41:41.8
IYONADA SETONAIKAI
33°40.5'N 132°22.1'E
H: 44KM M:3.3



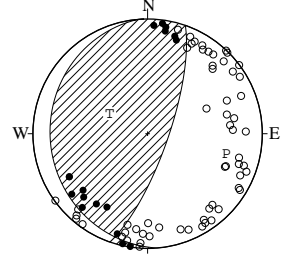
STR DIP SLIP AZM PLG
NP1 164° 43° -51° P 152° 63°
NP2 295° 58° -121° T 47° 8°
N:75 SCORE 100% N 313° 26°

16 APR. 2006 20:48:54.4
NEAR TORISHIMA IS
30°14.6'N 139°01.5'E
H:454KM M:5.7



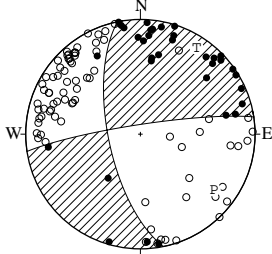
STR DIP SLIP AZM PLG
NP1 54° 53° -178° P 272° 27°
NP2 323° 88° -37° T 15° 24°
N:436 SCORE 99% N 140° 52°

17 APR. 2006 12:04:50.4
E OFF AOMORI PREF
41°34.2'N 142°02.7'E
H: 67KM M:4.0



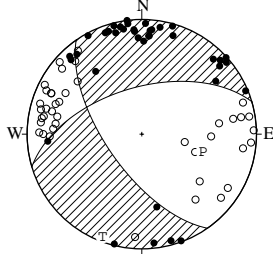
STR DIP SLIP AZM PLG
NP1 175° 16° 67° P 104° 30°
NP2 19° 75° 96° T 298° 59°
N:76 SCORE 97% N 198° 6°

18 APR. 2006 01:17:03.3
E OFF IZU PENINSULA
34°56.9'N 139°10.6'E
H: 10KM M:2.9



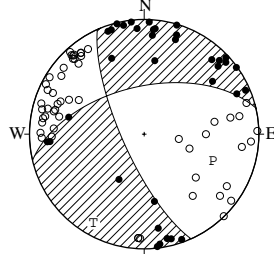
STR DIP SLIP AZM PLG
NP1 168° 67° -7° P 127° 21°
NP2 261° 83° -157° T 33° 11°
N:113 SCORE 96% N 277° 66°

18 APR. 2006 05:14:06.5
E OFF IZU PENINSULA
34°56.6'N 139°11.6'E
H: 9KM M:2.9



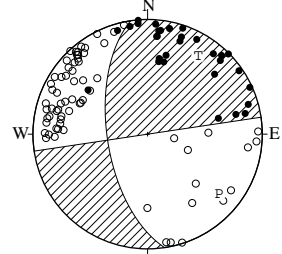
STR DIP SLIP AZM PLG
NP1 253° 56° -149° P 106° 44°
NP2 145° 65° -38° T 201° 5°
N:79 SCORE 95% N 296° 46°

18 APR. 2006 07:10:39.9
E OFF IZU PENINSULA
34°56.8'N 139°11.1'E
H: 10KM M:2.9



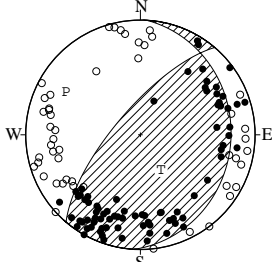
STR DIP SLIP AZM PLG
NP1 257° 56° -161° P 111° 36°
NP2 156° 74° -36° T 210° 12°
N:88 SCORE 95% N 315° 51°

18 APR. 2006 17:23:47.0
E OFF IZU PENINSULA
34°56.9'N 139°10.1'E
H: 9KM M:2.9



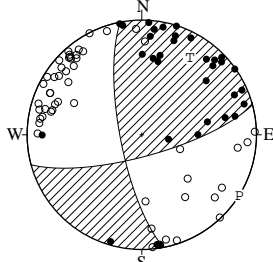
STR DIP SLIP AZM PLG
NP1 172° 61° 0° P 130° 20°
NP2 82° 90° 151° T 33° 20°
N:97 SCORE 98% N 262° 61°

19 APR. 2006 06:22:28.8
MID NIIGATA PREF
37°07.6'N 138°26.0'E
H: 20KM M:3.8



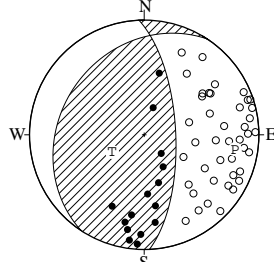
STR DIP SLIP AZM PLG
NP1 3° 22' 55" P 300° 26'
NP2 220° 72' 103" T 150° 61'
N:132 SCORE 95% N 36° 13'

20 APR. 2006 07:42:46.8
E OFF IZU PENINSULA
34°56.8'N 139°10.5'E
H: 11KM M:3.0



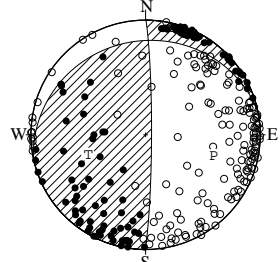
STR DIP SLIP AZM PLG
NP1 169° 75' 16" P 122° 0'
NP2 75° 75' 164" T 32° 22'
N:84 SCORE 94% N 212° 68'

20 APR. 2006 10:33:24.0
NORTHERN IBARAKI PREF
36°30.7'N 140°40.8'E
H: 55KM M:3.1



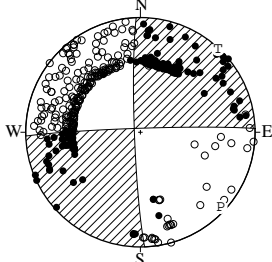
STR DIP SLIP AZM PLG
NP1 213° 27' 123" P 99° 21'
NP2 357° 68' 75" T 242° 64'
N:57 SCORE 100% N 3° 14'

20 APR. 2006 12:40:20.7
SW IBARAKI PREF
36°13.8'N 139°46.8'E
H: 58KM M:4.3



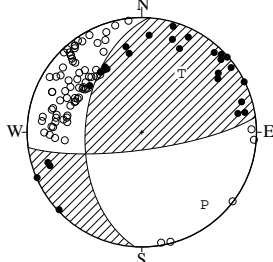
STR DIP SLIP AZM PLG
NP1 258° 19' 167" P 107° 38'
NP2 0° 86' 71" T 251° 46'
N:265 SCORE 97% N 2° 19'

21 APR. 2006 02:50:39.5
E OFF IZU PENINSULA
34°56.4'N 139°11.7'E
H: 7KM M:5.8



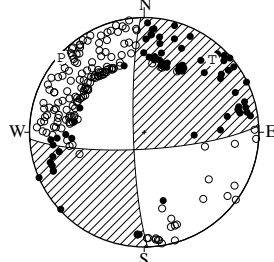
STR DIP SLIP AZM PLG
NP1 178° 86' -3" P 133° 5'
NP2 268° 87' -176" T 43° 1'
N:361 SCORE 97% N 302° 85'

21 APR. 2006 03:06:01.9
E OFF IZU PENINSULA
34°56.8'N 139°11.2'E
H: 8KM M:3.7



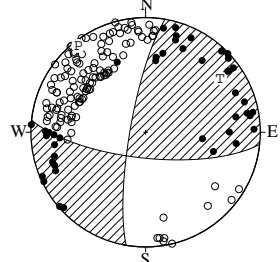
STR DIP SLIP AZM PLG
NP1 183° 49' 17" P 139° 18'
NP2 82° 78' 138" T 34° 38'
N:102 SCORE 97% N 249° 46'

21 APR. 2006 03:20:21.3
E OFF IZU PENINSULA
34°56.9'N 139°11.7'E
H: 8KM M:4.5



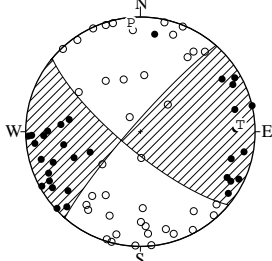
STR DIP SLIP AZM PLG
NP1 87° 78' 172" P 312° 3'
NP2 178° 82' 12" T 43° 14'
N:236 SCORE 94% N 210° 76'

21 APR. 2006 07:08:12.8
E OFF IZU PENINSULA
34°56.8'N 139°11.5'E
H: 6KM M:4.0



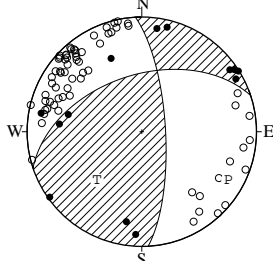
STR DIP SLIP AZM PLG
NP1 96° 72' 168" P 322° 5'
NP2 190° 79' 19" T 54° 21'
N:168 SCORE 99% N 219° 68'

21 APR. 2006 19:40:30.4
MIKAWA BAY REGION
34°50.3'N 137°03.6'E
H: 35KM M:2.7



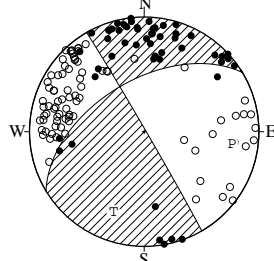
STR DIP SLIP AZM PLG
NP1 130° 77' 174" P 355° 5'
NP2 221° 84' 14" T 86° 14'
N:73 SCORE 97% N 246° 75'

21 APR. 2006 21:35:19.2
E OFF IZU PENINSULA
34°53.3'N 139°12.0'E
H: 7KM M:3.0



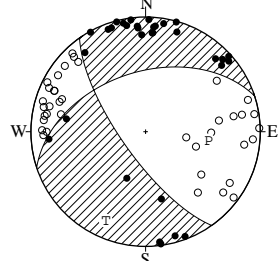
STR DIP SLIP AZM PLG
NP1 252° 49' 157" P 119° 15'
NP2 357° 73' 43" T 223° 42'
N:80 SCORE 98% N 14° 44'

21 APR. 2006 22:43:25.8
E OFF IZU PENINSULA
34°56.6'N 139°11.1'E
H: 9KM M:3.5



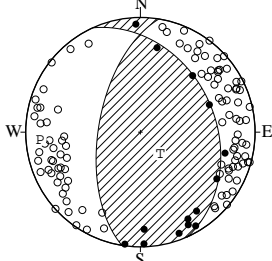
STR DIP SLIP AZM PLG
NP1 239° 53' 178" P 98° 24'
NP2 330° 89' 37" T 201° 26'
N:134 SCORE 96% N 332° 53'

22 APR. 2006 00:47:34.4
E OFF IZU PENINSULA
34°56.7'N 139°11.7'E
H: 10KM M:3.0



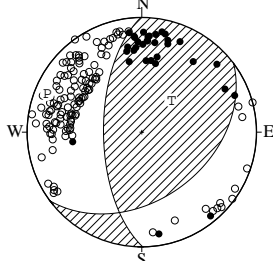
STR DIP SLIP AZM PLG
NP1 252° 47' -156" P 98° 44'
NP2 145° 73' -46" T 204° 16'
N:70 SCORE 100% N 309° 42'

22 APR. 2006 01:21:50.5
SW GIFU PREF
35°23.4'N 136°43.6'E
H: 8KM M:3.0



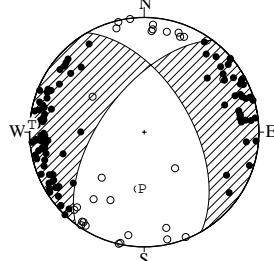
STR DIP SLIP AZM PLG
NP1 335° 35' 61" P 266° 13'
NP2 189° 60' 109" T 138° 69'
N:119 SCORE 99% N 360° 16'

22 APR. 2006 01:44:24.8
E OFF IZU PENINSULA
34°53.3'N 139°12.1'E
H: 1KM M:4.8



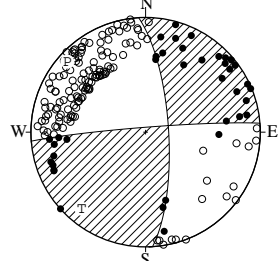
STR DIP SLIP AZM PLG
NP1 53° 41' 136" P 292° 12'
NP2 180° 63' 58" T 43° 59'
N:160 SCORE 98% N 195° 28'

22 APR. 2006 02:24:54.6
BUNGO CHANNEL
33°13.1'N 132°16.3'E
H: 40KM M:4.0



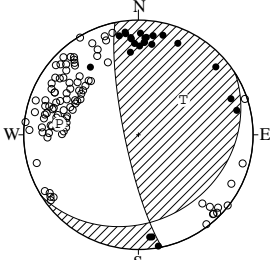
STR DIP SLIP AZM PLG
NP1 330° 56' -142" P 182° 49'
NP2 217° 59' -40" T 274° 2'
N:132 SCORE 98% N 6° 41'

22 APR. 2006 06:03:23.7
E OFF IZU PENINSULA
34°56.6'N 139°11.7'E
H: 9KM M:4.2



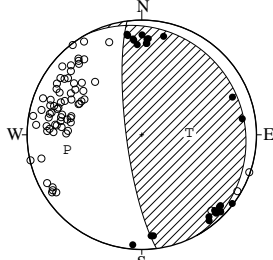
STR DIP SLIP AZM PLG
NP1 357° 74' 4" P 312° 9'
NP2 266° 87' 164" T 220° 14'
N:175 SCORE 98% N 74° 73'

22 APR. 2006 09:05:43.8
E OFF IZU PENINSULA
34°53.8'N 139°12.0'E
H: 4KM M:3.4



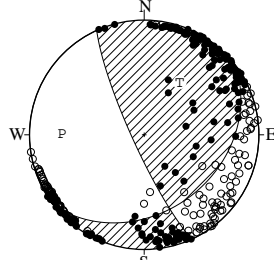
STR DIP SLIP AZM PLG
NP1 58° 26' 157° P 278° 31'
NP2 168° 80' 66° T 52° 49'
N:116 SCORE 99% N 173° 24'

22 APR. 2006 13:20:28.7
E OFF IZU PENINSULA
34°53.1'N 139°12.7'E
H: 4KM M:3.2



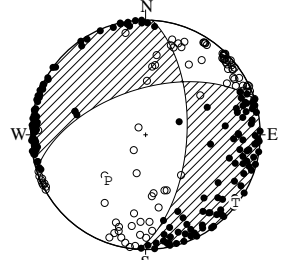
STR DIP SLIP AZM PLG
NP1 331° 12' 69° P 259° 34'
NP2 173° 79' 94° T 88° 56'
N:92 SCORE 97% N 352° 4'

22 APR. 2006 23:35:58.9
KINKAZAN REGION
38°42.1'N 141°49.2'E
H: 66KM M:4.6



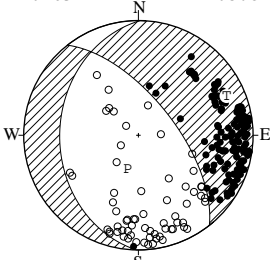
STR DIP SLIP AZM PLG
NP1 52° 33' 164° P 271° 29'
NP2 156° 81' 58° T 34° 44'
N:314 SCORE 91% N 161° 32'

23 APR. 2006 03:09:44.3
SOUTHERN IBARAKI PREF
35°52.1'N 140°15.0'E
H: 55KM M:4.1



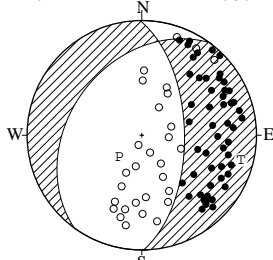
STR DIP SLIP AZM PLG
NP1 252° 57' -36° P 219° 47'
NP2 3° 60' -142° T 127° 2'
N:246 SCORE 96% N 35° 43'

23 APR. 2006 23:50:24.9
SOUTHERN BOSO PENINSULA
35°21.1'N 140°02.9'E
H: 69KM M:3.8



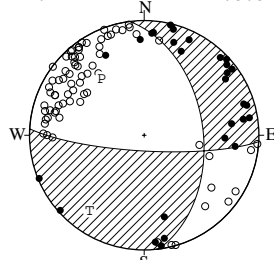
STR DIP SLIP AZM PLG
NP1 181° 32' -55° P 198° 55'
NP2 322° 64' -109° T 66° 17'
N:192 SCORE 99% N 330° 17'

24 APR. 2006 10:03:29.1
NORTHERN MIYAGI PREF
38°51.0'N 141°36.4'E
H: 72KM M:3.2



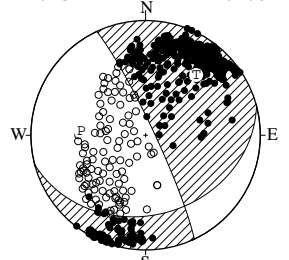
STR DIP SLIP AZM PLG
NP1 216° 36' -59° P 227° 68'
NP2 359° 60' -111° T 104° 12'
N:81 SCORE 98% N 10° 18'

24 APR. 2006 11:30:48.3
E OFF IZU PENINSULA
34°56.6'N 139°11.9'E
H: 7KM M:3.3



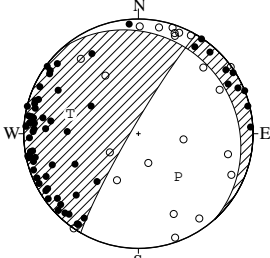
STR DIP SLIP AZM PLG
NP1 353° 47' -15° P 323° 38'
NP2 93° 79' -136° T 216° 20'
N:101 SCORE 97% N 105° 45'

24 APR. 2006 13:28:14.3
NE NIIGATA PREF
38°17.3'N 139°49.5'E
H:154KM M:4.8



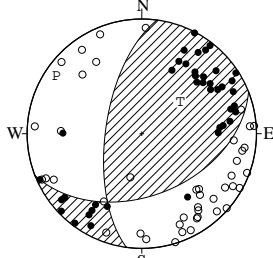
STR DIP SLIP AZM PLG
NP1 75° 31' -168° P 274° 43'
NP2 335° 84' -60° T 40° 32'
N:507 SCORE 99% N 151° 30'

24 APR. 2006 21:19:28.2
BUNGO CHANNEL
33°20.8'N 132°21.4'E
H: 43KM M:3.7



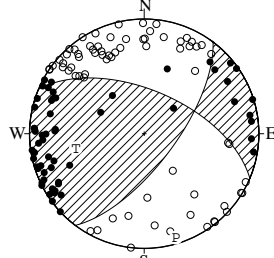
STR DIP SLIP AZM PLG
NP1 318° 17' -162° P 137° 48'
NP2 210° 85' -74° T 286° 38'
N:86 SCORE 93% N 29° 16'

25 APR. 2006 08:18:22.2
MID NIIGATA PREF
37°22.0'N 138°52.0'E
H: 12KM M:3.6



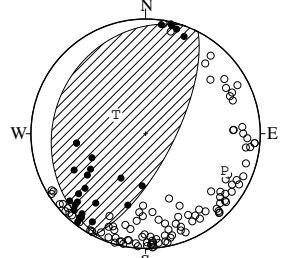
STR DIP SLIP AZM PLG
NP1 69° 45' 142° P 304° 11'
NP2 188° 64' 52° T 50° 54'
N:83 SCORE 94% N 207° 34'

25 APR. 2006 12:16:29.4
MT. FUJI REGION
35°16.7'N 138°29.3'E
H: 17KM M:3.2



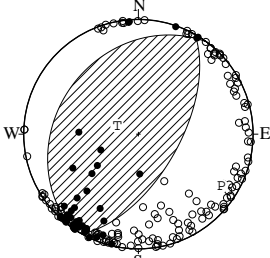
STR DIP SLIP AZM PLG
NP1 293° 59' 154° P 163° 6'
NP2 37° 68' 34° T 258° 39'
N:128 SCORE 97% N 66° 50'

26 APR. 2006 14:55:55.5
S OFF URAKAWA
41°56.2'N 142°19.2'E
H: 70KM M:4.5



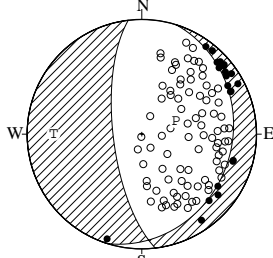
STR DIP SLIP AZM PLG
NP1 199° 20' 82° P 115° 25'
NP2 27° 70' 93° T 302° 65'
N:134 SCORE 97% N 206° 3'

26 APR. 2006 23:10:36.9
S OFF URAKAWA
42°01.9'N 142°35.6'E
H: 61KM M:4.6



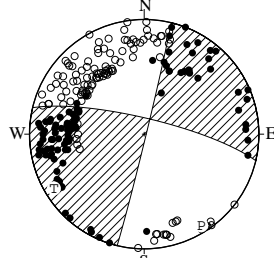
STR DIP SLIP AZM PLG
NP1 216° 29' 96° P 122° 16'
NP2 30° 61' 87° T 291° 74'
N:191 SCORE 93% N 31° 3'

27 APR. 2006 04:53:24.5
SOUTHERN IWATE PREF
39°26.8'N 141°55.6'E
H: 93KM M:3.7



STR DIP SLIP AZM PLG
NP1 17° 22' -68° P 69° 64'
NP2 173° 70' -99° T 270° 24'
N:106 SCORE 100% N 176° 8'

30 APR. 2006 13:10:36.2
E OFF IZU PENINSULA
35°04.4'N 139°06.4'E
H: 6KM M:4.5



STR DIP SLIP AZM PLG
NP1 283° 79' 179° P 148° 7'
NP2 14° 89' 11° T 239° 9'
N:212 SCORE 95% N 21° 79'