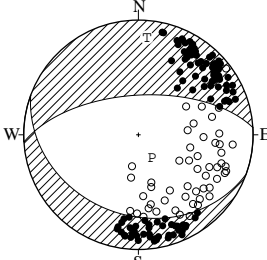


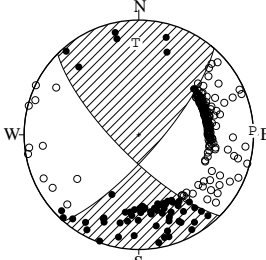
NODAL PLANE SOLUTIONS FOR EARTHQUAKES IN MAY, 2005

01 MAY. 2005 08:12:43.7
SE OFF MIYAGI PREF
37°59.2'N 141°30.4'E
H: 87KM M:3.5



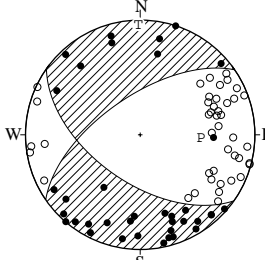
STR DIP SLIP AZM PLG
NP1 110° 30' -69° P 150° 71'
NP2 266° 62' -102° T 5° 16'
N:160 SCORE 99% N 272° 10'

02 MAY. 2005 01:23:57.6
CENTRAL FUKUOKA PREF
33°40.2'N 130°19.2'E
H: 11KM M:5.0



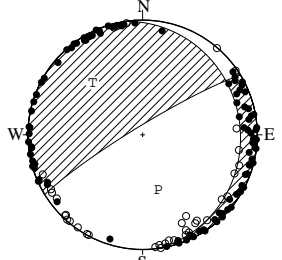
STR DIP SLIP AZM PLG
NP1 135° 75' 15° P 88° 1'
NP2 41° 76' 164° T 358° 21'
N:267 SCORE 99% N 181° 69'

02 MAY. 2005 04:14:12.4
CENTRAL FUKUOKA PREF
33°40.3'N 130°17.7'E
H: 13KM M:3.3



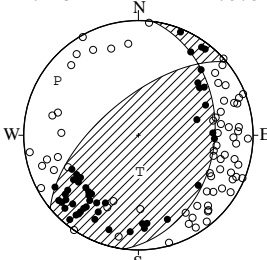
STR DIP SLIP AZM PLG
NP1 125° 56' -34° P 93° 46'
NP2 235° 63' -141° T 359° 4'
N:80 SCORE 99% N 265° 44'

02 MAY. 2005 04:36:26.4
E OFF FUKUSHIMA PREF
37°33.2'N 142°04.5'E
H: 57KM M:4.6



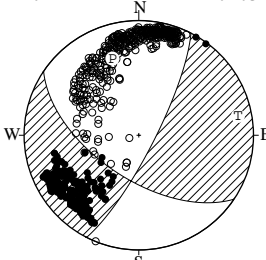
STR DIP SLIP AZM PLG
NP1 351° 16' -156° P 164° 49'
NP2 239° 84' -76° T 316° 37'
N:139 SCORE 93% N 57° 14'

02 MAY. 2005 08:08:28.4
MID NIIGATA PREF
37°11.4'N 138°49.7'E
H: 9KM M:3.5



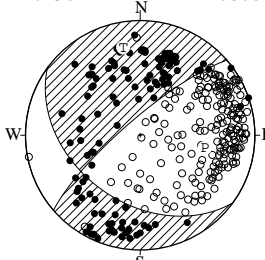
STR DIP SLIP AZM PLG
NP1 7° 34' 52° P 304° 16'
NP2 230° 64' 112° T 178° 64'
N:119 SCORE 93% N 40° 20'

03 MAY. 2005 20:04:52.2
SW OFF HOKKAIDO
41°26.8'N 139°05.7'E
H:217KM M:4.9



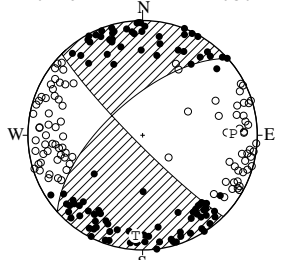
STR DIP SLIP AZM PLG
NP1 124° 59' -167° P 341° 30'
NP2 27° 79' -32° T 79° 13'
N:528 SCORE 100% N 190° 57'

04 MAY. 2005 08:07:01.6
EASTERN SAITAMA PREF
36°01.6'N 139°27.0'E
H: 96KM M:3.8



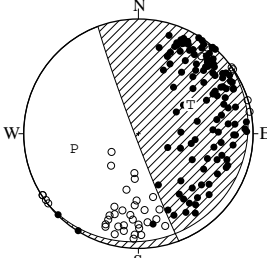
STR DIP SLIP AZM PLG
NP1 126° 42' -17° P 101° 42'
NP2 228° 79' -130° T 349° 23'
N:320 SCORE 97% N 239° 39'

05 MAY. 2005 07:38:03.9
AKAISHI MOUNTAINS REG
35°50.3'N 138°11.1'E
H: 16KM M:3.7



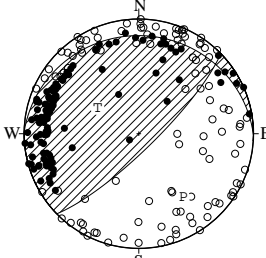
STR DIP SLIP AZM PLG
NP1 228° 65' -173° P 89° 22'
NP2 135° 84' -25° T 184° 13'
N:199 SCORE 97% N 302° 64'

07 MAY. 2005 00:27:37.7
SENDAI BAY REGION
38°07.6'N 141°18.1'E
H: 78KM M:4.0



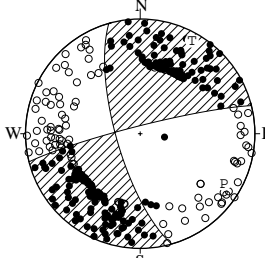
STR DIP SLIP AZM PLG
NP1 52° 8' 163° P 257° 42'
NP2 159° 87' 82° T 61° 47'
N:156 SCORE 98% N 160° 8'

07 MAY. 2005 04:52:31.8
TOKYO PREF
35°38.0'N 139°26.0'E
H: 32KM M:4.2



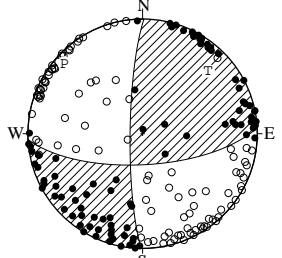
STR DIP SLIP AZM PLG
NP1 271° 16' 134° P 145° 33'
NP2 46° 79' 79° T 302° 55'
N:219 SCORE 90% N 48° 11'

08 MAY. 2005 15:04:43.5
TOCHIGI GUNMA BORDER
36°37.8'N 139°29.5'E
H: 10KM M:4.5



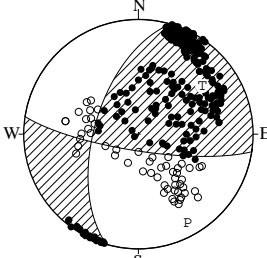
STR DIP SLIP AZM PLG
NP1 164° 73' -6° P 121° 16'
NP2 256° 84' -163° T 29° 8'
N:302 SCORE 95% N 273° 72'

08 MAY. 2005 18:58:04.6
CENTRAL WAKAYAMA REG
33°52.4'N 135°21.2'E
H: 52KM M:3.5



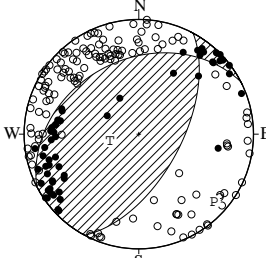
STR DIP SLIP AZM PLG
NP1 87° 68' 170° P 312° 9'
NP2 181° 81' 22° T 46° 22'
N:192 SCORE 97% N 201° 66'

11 MAY. 2005 08:50:39.0
ABASHIRI REGION
43°42.0'N 143°21.5'E
H:166KM M:5.2



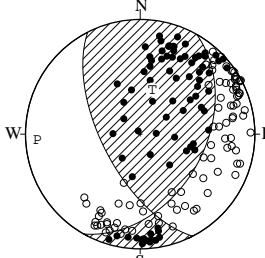
STR DIP SLIP AZM PLG
NP1 196° 58' 14° P 151° 13'
NP2 99° 78' 148° T 53° 31'
N:327 SCORE 99% N 261° 56'

11 MAY. 2005 10:51:24.2
MT. FUJI REGION
35°16.2'N 138°31.3'E
H: 17KM M:4.0



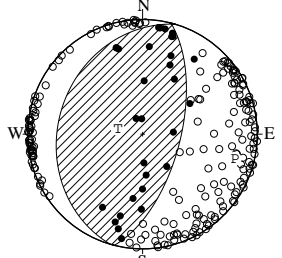
STR DIP SLIP AZM PLG
NP1 243° 35' 119° P 132° 13'
NP2 28° 60' 71° T 258° 69'
N:189 SCORE 96% N 38° 16'

12 MAY. 2005 22:36:27.3
EASTERN FUKUSHIMA PREF
37°29.7'N 140°42.1'E
H: 80KM M:3.4



STR DIP SLIP AZM PLG
NP1 29° 43' 138° P 267° 11'
NP2 153° 63' 55° T 15° 57'
N:172 SCORE 93% N 170° 31'

14 MAY. 2005 00:14:39.9
NORTHERN IBARAKI PREF
36°27.0'N 140°34.4'E
H: 57KM M:4.4



STR DIP SLIP AZM PLG
NP1 196° 27' 92° P 105° 18'
NP2 14° 63' 89° T 282° 72'
N:237 SCORE 99% N 15° 1'

EQUAL AREA PROJECTION , LOWER HEMISPHERE.

AZM:AZIMUTH OF PRESSURE(P),TENSION(T),NULL(N)-AXIS , MEASURED CLOCKWISE FROM NORTH.

PLG:PLUNGE OF P,T,N-AXIS , MEASURED DOWN FROM THE HORIZONTAL PLANE.

STR:STRIKE OF NODAL PLANE (NP1,NP2) , MEASURED CLOCKWISE FROM NORTH.

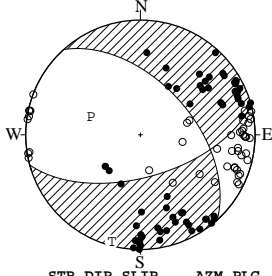
DIP:DIP OF NODAL PLANE , MEASURED DOWN FROM THE HORIZONTAL PLANE.

SLIP:SLIP DIRECTION OF THE HANGING WALL RELATIVE TO THE FOOT WALL , MEASURED COUNTERCLOCKWISE FROM THE STRIKE DIRECTION.

N:DATA NUMBER.

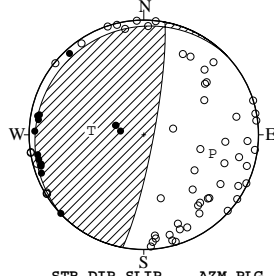
SCORE:RATIO OF THE CONSISTENT DATA NUMBER TO THE TOTAL DATA NUMBER.

14 MAY. 2005 15:31:17.9
 KUJUKURI COAST BOSO PEN
 35°30.0'N 140°34.3'E
 H: 60KM M:4.1



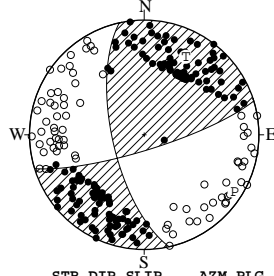
STR DIP SLIP AZM PLG
 NP1 318° 53' -40° P 290° 52'
 NP2 75° 59' -135° T 195° 4'
 N:112 SCORE 94% N 102° 38'

15 MAY. 2005 10:10:33.1
 NEAR CHOSHI CITY
 35°45.1'N 140°41.0'E
 H: 50KM M:3.5



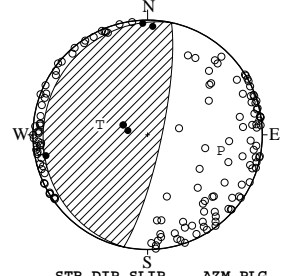
STR DIP SLIP AZM PLG
 NP1 225° 9' 125° P 105° 38'
 NP2 11° 83' 85° T 275° 52'
 N:70 SCORE 96% N 11° 5'

15 MAY. 2005 15:55:23.8
 TOCHIGI GUNMA BORDER
 36°37.7'N 139°29.0'E
 H: 9KM M:4.8



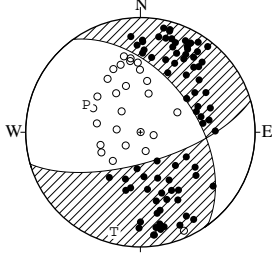
STR DIP SLIP AZM PLG
 NP1 167° 67' 12° P 122° 8'
 NP2 73° 79' 157° T 28° 24'
 N:234 SCORE 100% N 229° 64'

15 MAY. 2005 19:01:21.5
 NEAR CHOSHI CITY
 35°45.3'N 140°42.1'E
 H: 51KM M:4.7



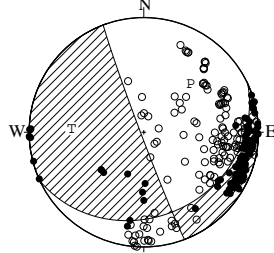
STR DIP SLIP AZM PLG
 NP1 192° 10' 90° P 102° 35'
 NP2 12° 80' 90° T 282° 55'
 N:148 SCORE 100% N 12° 0'

16 MAY. 2005 07:05:44.4
 NORTHERN IWATE PREF
 39°49.6'N 141°23.1'E
 H: 84KM M:3.2



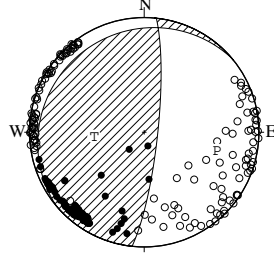
STR DIP SLIP AZM PLG
 NP1 324° 50' -29° P 297° 46'
 NP2 74° 68' -136° T 195° 11'
 N:104 SCORE 99% N 95° 42'

16 MAY. 2005 07:10:39.7
 KUJUKURI COAST BOSO PEN
 35°19.2'N 140°18.8'E
 H: 87KM M:4.0



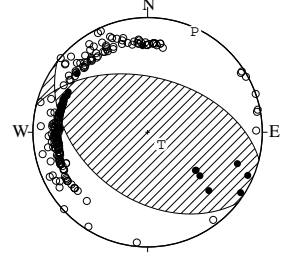
STR DIP SLIP AZM PLG
 NP1 65° 27' -5° P 44° 41'
 NP2 159° 88' -117° T 273° 37'
 N:232 SCORE 96% N 160° 27'

19 MAY. 2005 01:33:05.6
 OFF NEMURO PENINSULA
 42°55.2'N 144°43.2'E
 H: 58KM M:4.8



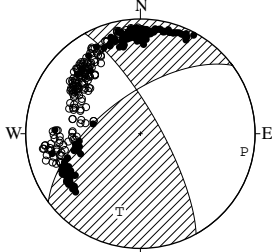
STR DIP SLIP AZM PLG
 NP1 230° 13' 133° P 104° 35'
 NP2 6° 80' 81° T 265° 54'
 N:233 SCORE 98% N 8° 9'

19 MAY. 2005 10:14:26.2
 NEAR CHOSHI CITY
 35°33.5'N 141°04.9'E
 H: 33KM M:5.4



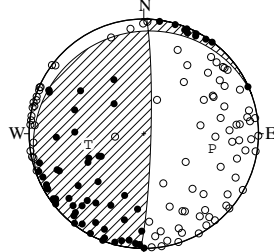
STR DIP SLIP AZM PLG
 NP1 128° 42' 108° P 25° 4'
 NP2 284° 50' 74° T 133° 77'
 N:234 SCORE 99% N 294° 12'

20 MAY. 2005 14:07:25.5
 EASTERN SEA OF JAPAN
 42°34.7'N 137°07.9'E
 H: 324KM M:5.1



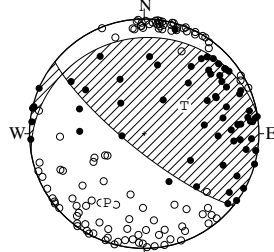
STR DIP SLIP AZM PLG
 NP1 233° 62' 164° P 100° 9'
 NP2 331° 76' 29° T 195° 30'
 N:319 SCORE 94% N 355° 58'

21 MAY. 2005 13:55:38.4
 SW IBARAKI PREF
 36°05.8'N 139°48.9'E
 H: 49KM M:3.3



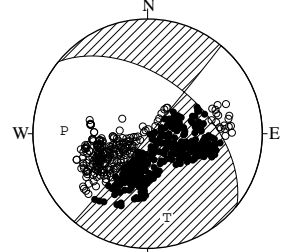
STR DIP SLIP AZM PLG
 NP1 248° 13' 156° P 102° 39'
 NP2 1° 85' 78° T 259° 49'
 N:148 SCORE 97% N 3° 11'

21 MAY. 2005 21:36:35.2
 SW IBARAKI PREF
 36°06.0'N 139°51.2'E
 H: 50KM M:3.6



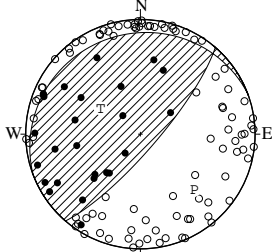
STR DIP SLIP AZM PLG
 NP1 260° 18' 43° P 208° 32'
 NP2 129° 78' 103° T 55° 55'
 N:172 SCORE 97% N 306° 13'

21 MAY. 2005 23:01:16.8
 SHIMA PENINSULA REGION
 34°30.9'N 136°36.7'E
 H: 352KM M:3.8



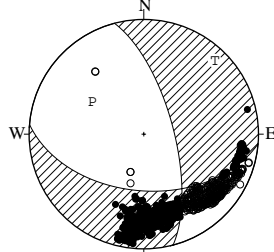
STR DIP SLIP AZM PLG
 NP1 309° 50' -2° P 272° 28'
 NP2 40° 89' -140° T 167° 26'
 N:478 SCORE 100% N 41° 50'

22 MAY. 2005 00:27:55.3
 SW IBARAKI PREF
 36°01.6'N 139°54.3'E
 H: 45KM M:3.3



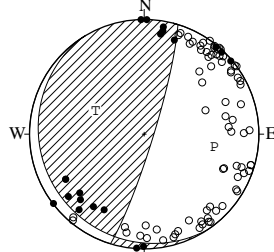
STR DIP SLIP AZM PLG
 NP1 249° 13' 118° P 136° 33'
 NP2 41° 78' 84° T 303° 56'
 N:119 SCORE 98% N 42° 6'

22 MAY. 2005 01:29:21.0
 NEAR TORISHIMA IS
 30°43.9'N 139°02.8'E
 H: 422KM M:5.3



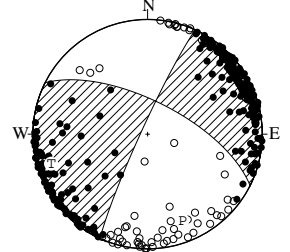
STR DIP SLIP AZM PLG
 NP1 95° 49' -151° P 302° 46'
 NP2 345° 69' -44° T 44° 12'
 N:632 SCORE 99% N 145° 42'

23 MAY. 2005 04:29:14.9
 E OFF AOMORI PREF
 41°33.4'N 142°03.5'E
 H: 65KM M:3.6



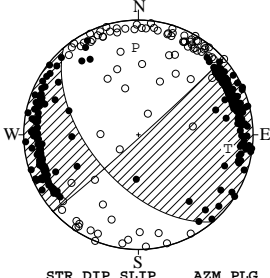
STR DIP SLIP AZM PLG
 NP1 147° 10' 40° P 100° 38'
 NP2 17° 83' 98° T 296° 51'
 N:94 SCORE 96% N 196° 8'

25 MAY. 2005 20:31:31.1
 BUNGO CHANNEL
 33°19.4'N 132°17.2'E
 H: 54KM M:4.6



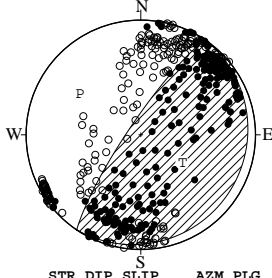
STR DIP SLIP AZM PLG
 NP1 297° 66' -175° P 158° 20'
 NP2 205° 85' -24° T 253° 13'
 N:353 SCORE 98% N 14° 66'

27 MAY. 2005 03:17:20.6
 KAGAWA PREF
 34°00.1'N 133°41.8'E
 H: 42KM M:4.7



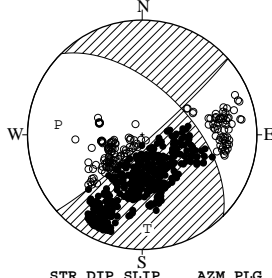
STR DIP SLIP AZM PLG
 NP1 139° 56' -178° P 358° 25°
 NP2 48° 88' -34° T 99° 22°
 N:307 SCORE 96% N 225° 56°

27 MAY. 2005 17:07:18.8
 NORTHERN MIYAGI PREF
 38°32.0'N 140°35.0'E
 H:110KM M:4.9



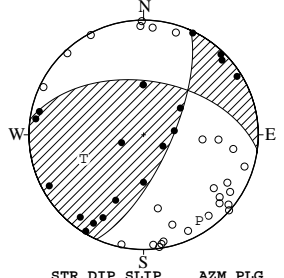
STR DIP SLIP AZM PLG
 NP1 34° 9' 90° P 304° 36°
 NP2 214° 81' 90° T 124° 54°
 N:400 SCORE 89% N 34° 0°

29 MAY. 2005 05:55:11.2
 ENSYUNADA
 34°30.7'N 137°41.9'E
 H:311KM M:5.0



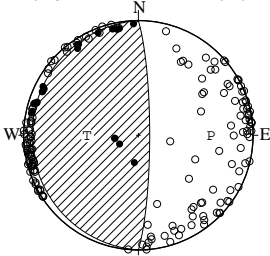
STR DIP SLIP AZM PLG
 NP1 315° 57' -6° P 277° 27°
 NP2 48° 85' -146° T 177° 19°
 N:476 SCORE 100% N 56° 56°

29 MAY. 2005 17:07:25.8
 HIDAKA MOUNTAINS REGION
 42°15.5'N 143°09.0'E
 H: 45KM M:3.2



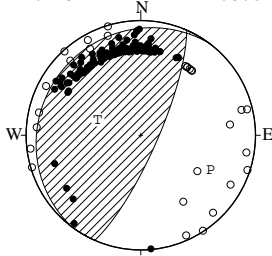
STR DIP SLIP AZM PLG
 NP1 278° 51' 154° P 147° 12°
 NP2 24° 70' 42° T 248° 43°
 N:46 SCORE 100% N 45° 45°

30 MAY. 2005 07:34:34.3
 NEAR CHOSHI CITY
 35°41.4'N 140°42.4'E
 H: 51KM M:4.7



STR DIP SLIP AZM PLG
 NP1 180° 8' 90° P 90° 37°
 NP2 0° 82' 90° T 270° 53°
 N:183 SCORE 96% N 0° 0°

31 MAY. 2005 11:04:14.7
 SE OFF OSUMI PEN
 31°18.3'N 131°32.7'E
 H: 29KM M:5.8



STR DIP SLIP AZM PLG
 NP1 217° 12' 103° P 116° 33°
 NP2 24° 78' 87° T 290° 57°
 N:141 SCORE 99% N 24° 3°