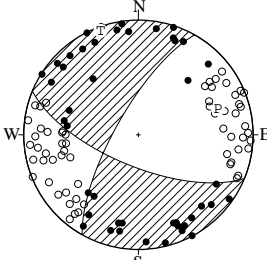


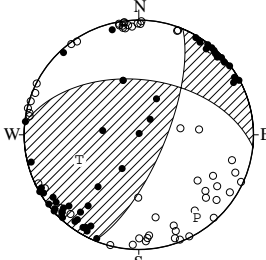
NODAL PLANE SOLUTIONS FOR EARTHQUAKES IN MARCH, 2005

02 MAR. 2005 11:56:19.4
SW HYOGO PREF
34°52.9'N 134°44.5'E
H: 8KM M:3.4



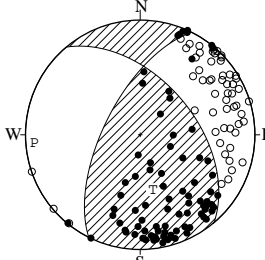
STR DIP SLIP AZM PLG
N1 112° 68' -18° P 72° 28'
N2 209° 74' -157° T 340° 4'
N:105 SCORE 97% N 243° 62'

05 MAR. 2005 02:25:10.7
HIDAKA MOUNTAINS REGION
42°18.9'N 143°02.2'E
H: 50KM M:3.6



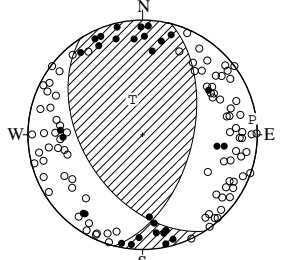
STR DIP SLIP AZM PLG
N1 276° 50' 155° P 145° 13'
N2 23° 71' 43° T 247° 43'
N:105 SCORE 92% N 42° 44'

06 MAR. 2005 16:50:58.2
NORTHERN MIYAGI PREF
38°47.0'N 141°37.2'E
H: 67KM M:3.5



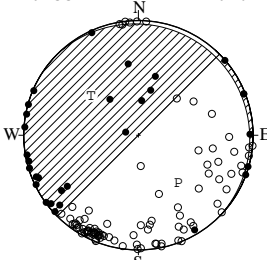
STR DIP SLIP AZM PLG
N1 320° 51' 34° P 266° 8'
N2 207° 64' 135° T 167° 49'
N:138 SCORE 97% N 3° 40'

08 MAR. 2005 03:45:46.3
AKINADA SETONAIKAI
34°11.8'N 132°50.0'E
H: 17KM M:3.9



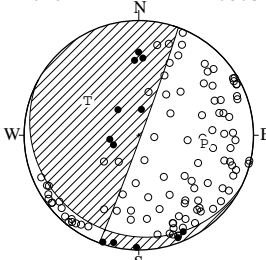
STR DIP SLIP AZM PLG
N1 147° 47' 54° P 82° 4'
N2 14° 54' 122° T 344° 64'
N:121 SCORE 92% N 174° 26'

08 MAR. 2005 06:21:27.8
HIDAKA MOUNTAINS REGION
42°30.1'N 143°03.6'E
H: 55KM M:4.4



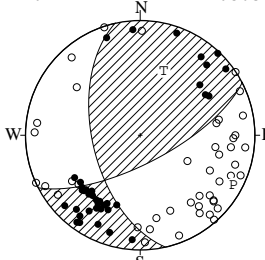
STR DIP SLIP AZM PLG
N1 315° 5' 175° P 140° 45'
N2 45° 90' 90° T 310° 45'
N:121 SCORE 98% N 45° 5'

08 MAR. 2005 17:43:43.7
NORTHERN MIYAZAKI PREF
32°11.2'N 131°18.5'E
H: 64KM M:3.5



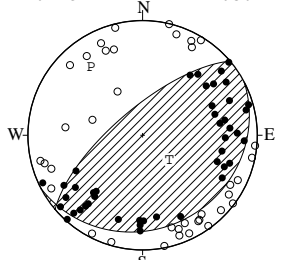
STR DIP SLIP AZM PLG
N1 116° 14' 6° P 97° 42'
N2 20° 88' 104° T 304° 45'
N:113 SCORE 93% N 200° 14'

09 MAR. 2005 06:46:53.8
MID NIIGATA PREF
37°15.6'N 138°35.8'E
H: 12KM M:3.5



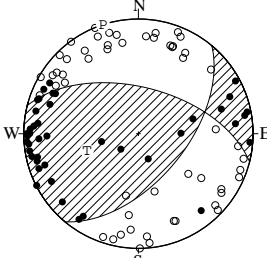
STR DIP SLIP AZM PLG
N1 167° 55' 25° P 118° 9'
N2 63° 70' 143° T 20° 40'
N:82 SCORE 93% N 218° 49'

09 MAR. 2005 14:11:18.6
MID NIIGATA PREF
37°16.0'N 138°57.0'E
H: 8KM M:3.7



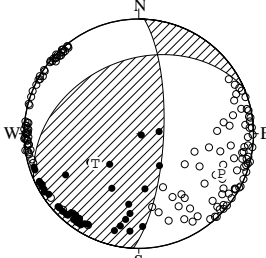
STR DIP SLIP AZM PLG
N1 62° 19' 102° P 323° 26'
N2 230° 71' 86° T 133° 64'
N:81 SCORE 96% N 231° 4'

10 MAR. 2005 06:36:00.7
CENTRAL SHIZUOKA PREF
34°57.2'N 138°22.8'E
H: 23KM M:2.7



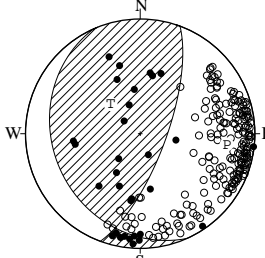
STR DIP SLIP AZM PLG
N1 40° 57' 41° P 342° 0'
N2 284° 57' 139° T 252° 51'
N:96 SCORE 96% N 72° 39'

12 MAR. 2005 03:47:36.9
KUSHIRO REGION
43°00.7'N 144°51.6'E
H: 61KM M:5.1



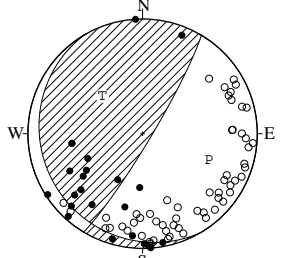
STR DIP SLIP AZM PLG
N1 246° 36' 149° P 116° 21'
N2 3° 72' 59° T 236° 52'
N:185 SCORE 97% N 13° 30'

12 MAR. 2005 12:20:02.8
CENTRAL CHIBA PREF
35°38.4'N 140°05.7'E
H: 73KM M:4.1



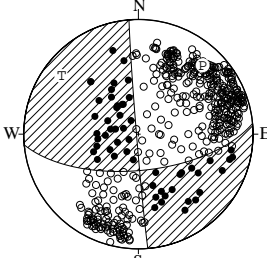
STR DIP SLIP AZM PLG
N1 156° 25' 48° P 97° 25'
N2 20° 72' 107° T 315° 60'
N:226 SCORE 97% N 195° 16'

12 MAR. 2005 16:01:28.4
S OFF URAKAWA
41°56.2'N 142°19.6'E
H: 68KM M:3.7



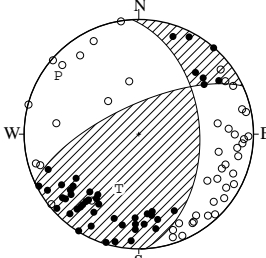
STR DIP SLIP AZM PLG
N1 150° 13' 29° P 111° 38'
N2 31° 84' 101° T 313° 50'
N:80 SCORE 93% N 210° 11'

12 MAR. 2005 22:03:46.9
NORTHERN TOCHIGI PREF
36°37.5'N 139°49.8'E
H: 127KM M:4.1



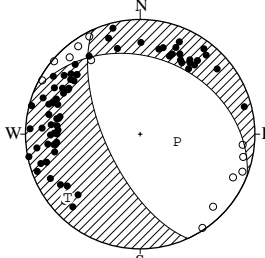
STR DIP SLIP AZM PLG
N1 85° 64' -1° P 43° 19'
N2 175° 89' -154° T 307° 17'
N:453 SCORE 99% N 178° 64'

14 MAR. 2005 12:58:44.8
MID NIIGATA PREF
37°17.5'N 138°58.0'E
H: 11KM M:3.7



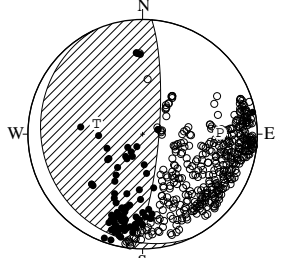
STR DIP SLIP AZM PLG
N1 357° 46' 30° P 306° 14'
N2 245° 69' 132° T 200° 48'
N:91 SCORE 96% N 47° 39'

16 MAR. 2005 22:13:37.6
HYUGANADA REGION
32°09.8'N 132°06.2'E
H: 24KM M:3.7



STR DIP SLIP AZM PLG
N1 291° 33' -129° P 102° 63'
N2 155° 65' -68° T 229° 17'
N:82 SCORE 100% N 325° 20'

17 MAR. 2005 07:41:13.5
SAGAMINADA
34°47.1'N 139°41.4'E
H: 134KM M:4.5

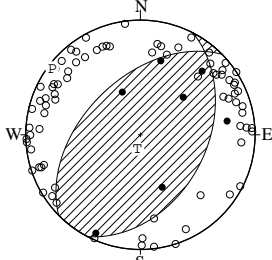


STR DIP SLIP AZM PLG
N1 154° 13' 61° P 89° 33'
N2 5° 78' 97° T 283° 56'
N:474 SCORE 97% N 183° 7'

EQUAL AREA PROJECTION, LOWER HEMISPHERE.

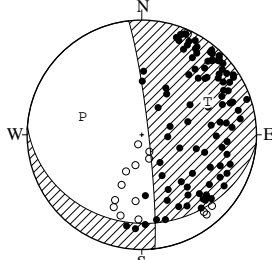
AZM: AZIMUTH OF PRESSURE (P), TENSION (T), NULL (N)-AXIS, MEASURED CLOCKWISE FROM NORTH.
PLG: PLUNGE OF P, T, N-AXIS, MEASURED DOWN FROM THE HORIZONTAL PLANE.
STR: STRIKE OF NODAL PLANE (NP1, NP2), MEASURED CLOCKWISE FROM NORTH.
DIP: DIP OF NODAL PLANE, MEASURED DOWN FROM THE HORIZONTAL PLANE.
SLIP: SLIP DIRECTION OF THE HANGING WALL RELATIVE TO THE FOOT WALL, MEASURED COUNTERCLOCKWISE FROM THE STRIKE DIRECTION.
N: DATA NUMBER.
SCORE: RATIO OF THE CONSISTENT DATA NUMBER TO THE TOTAL DATA NUMBER.

18 MAR. 2005 10:55:19.4
 NORTHERN MIE PREF
 34°36.9'N 136°27.9'E
 H: 15KM M:3.9



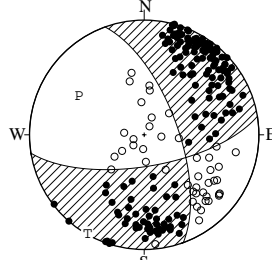
STR DIP SLIP AZM PLG
 NP1 27° 42' 76° P 307° 4'
 NP2 225° 50' 102° T 193° 80'
 N:86 SCORE 98% N 38° 9'

19 MAR. 2005 05:11:27.3
 NORTHERN MIYAGI PREF
 38°51.0'N 141°36.1'E
 H: 74KM M:3.8



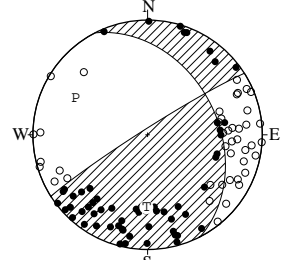
STR DIP SLIP AZM PLG
 NP1 94° 24' -168° P 287° 45'
 NP2 353° 85' -66° T 63° 36'
 N:113 SCORE 97% N 171° 23'

19 MAR. 2005 12:09:37.5
 SOUTHERN IWATE PREF
 38°56.3'N 141°24.6'E
 H: 86KM M:4.1



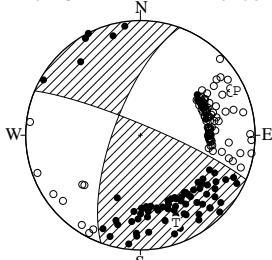
STR DIP SLIP AZM PLG
 NP1 340° 66' -25° P 301° 34'
 NP2 81° 68' -154° T 210° 1'
 N:199 SCORE 98% N 119° 56'

19 MAR. 2005 15:03:46.9
 SHIMANE HIROSHIMA BORDER
 35°00.4'N 132°47.7'E
 H: 8KM M:3.6



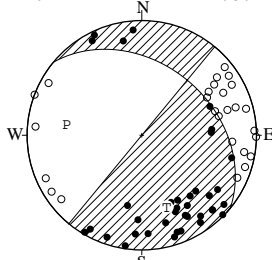
STR DIP SLIP AZM PLG
 NP1 333° 39' 7° P 297° 30'
 NP2 238° 86' 129° T 181° 37'
 N:101 SCORE 96% N 54° 38'

20 MAR. 2005 10:53:40.3
 NW OFF KYUSHU
 33°44.3'N 130°10.5'E
 H: 9KM M:7.0



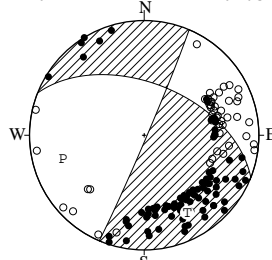
STR DIP SLIP AZM PLG
 NP1 200° 71' 172° P 65° 8'
 NP2 293° 82' 19° T 158° 19'
 N:184 SCORE 97% N 313° 69'

20 MAR. 2005 11:58:46.0
 NW OFF KYUSHU
 33°43.4'N 130°12.1'E
 H: 11KM M:3.7



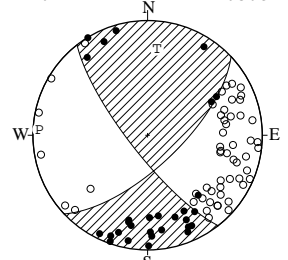
STR DIP SLIP AZM PLG
 NP1 310° 38' 0° P 278° 34'
 NP2 219° 90' 128° T 161° 34'
 N:63 SCORE 100% N 40° 38'

20 MAR. 2005 14:32:23.1
 NW OFF KYUSHU
 33°47.8'N 130°05.2'E
 H: 12KM M:4.5



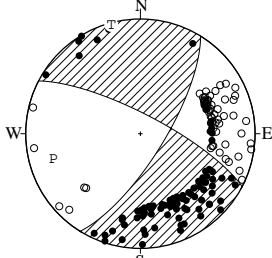
STR DIP SLIP AZM PLG
 NP1 292° 53' -2° P 254° 27'
 NP2 23° 88' -143° T 151° 24'
 N:137 SCORE 92% N 26° 52'

20 MAR. 2005 16:15:51.4
 NW OFF KYUSHU
 33°47.0'N 130°05.8'E
 H: 12KM M:3.8



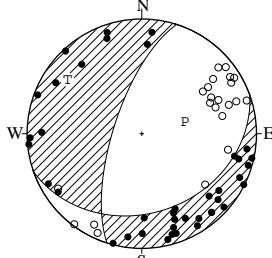
STR DIP SLIP AZM PLG
 NP1 47° 68' 166° P 273° 6'
 NP2 142° 77' 23° T 6° 25'
 N:83 SCORE 98% N 170° 64'

20 MAR. 2005 19:52:02.9
 NW OFF KYUSHU
 33°48.0'N 130°05.4'E
 H: 13KM M:4.7



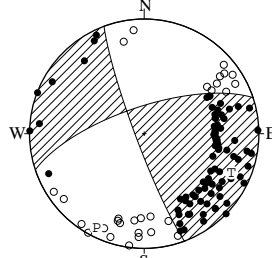
STR DIP SLIP AZM PLG
 NP1 32° 73' -165° P 254° 22'
 NP2 297° 76' -17° T 345° 2'
 N:149 SCORE 93% N 80° 68'

20 MAR. 2005 22:02:34.5
 NW OFF KYUSHU
 33°42.0'N 130°16.0'E
 H: 12KM M:3.3



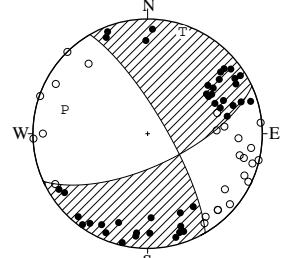
STR DIP SLIP AZM PLG
 NP1 71° 31' -42° P 74° 58'
 NP2 198° 70' -115° T 306° 21'
 N:62 SCORE 98% N 207° 23'

21 MAR. 2005 06:17:00.5
 NW OFF KYUSHU
 33°43.7'N 130°11.6'E
 H: 12KM M:3.9



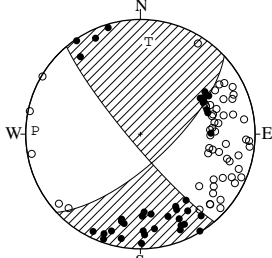
STR DIP SLIP AZM PLG
 NP1 252° 71' 7° P 207° 9'
 NP2 159° 84' 161° T 114° 18'
 N:117 SCORE 99% N 322° 70'

21 MAR. 2005 13:34:53.6
 NW OFF KYUSHU
 33°41.8'N 130°14.9'E
 H: 10KM M:3.5



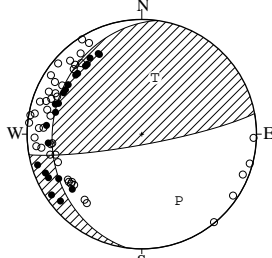
STR DIP SLIP AZM PLG
 NP1 65° 67' -166° P 286° 26'
 NP2 330° 77' -24° T 19° 7'
 N:67 SCORE 97% N 123° 63'

21 MAR. 2005 15:37:26.4
 NW OFF KYUSHU
 33°47.0'N 130°05.8'E
 H: 11KM M:4.2



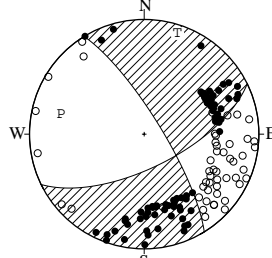
STR DIP SLIP AZM PLG
 NP1 47° 69' 172° P 272° 9'
 NP2 140° 82' 21° T 5° 20'
 N:93 SCORE 96% N 159° 68'

21 MAR. 2005 20:55:21.4
 E OFF MIYAGI PREF
 38°54.0'N 142°32.6'E
 H: 31KM M:4.1



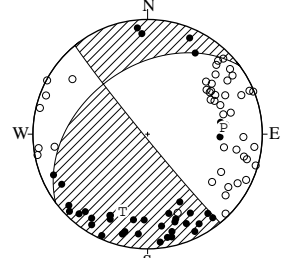
STR DIP SLIP AZM PLG
 NP1 188° 23' 19° P 151° 34'
 NP2 80° 83' 112° T 13° 48'
 N:66 SCORE 92% N 257° 22'

21 MAR. 2005 23:59:21.9
 NW OFF KYUSHU
 33°47.1'N 130°06.0'E
 H: 12KM M:4.8



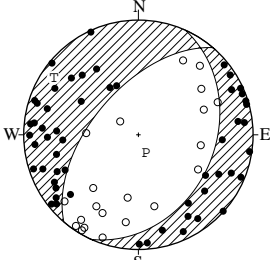
STR DIP SLIP AZM PLG
 NP1 64° 66' -167° P 284° 26'
 NP2 328° 78' -25° T 18° 8'
 N:137 SCORE 96% N 124° 63'

22 MAR. 2005 00:45:51.9
 NE FUKUOKA PREF
 33°40.2'N 130°22.1'E
 H: 10KM M:3.3



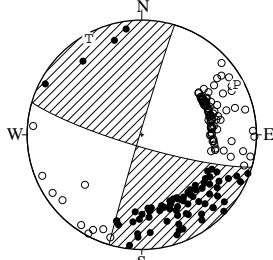
STR DIP SLIP AZM PLG
 NP1 233° 41' -176° P 85° 34'
 NP2 141° 88' -49° T 198° 30'
 N:83 SCORE 96% N 319° 41'

22 MAR. 2005 14:25:07.8
ISE BAY REGION
34°56.3'N 136°47.5'E
H: 38KM M:3.0



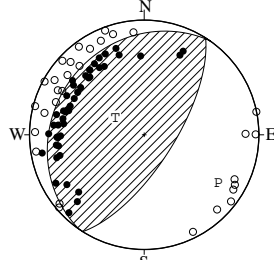
STR DIP SLIP AZM PLG
NP1 24° 34' -104° P 158° 76°
NP2 221° 57' -81° T 304° 12°
N:76 SCORE 99% N 36° 8°

22 MAR. 2005 15:55:33.4
NW OFF KYUSHU
33°43.5'N 130°10.6'E
H: 11KM M:5.4



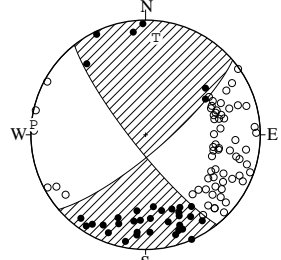
STR DIP SLIP AZM PLG
NP1 106° 81' -1° P 62° 7°
NP2 197° 89' -171° T 331° 5°
N:170 SCORE 100% N 206° 81°

23 MAR. 2005 15:37:23.8
HYUGANADA REGION
32°01.5'N 131°58.9'E
H: 21KM M:4.1



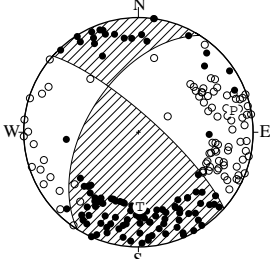
STR DIP SLIP AZM PLG
NP1 215° 21' 92° P 123° 24°
NP2 32° 69' 89° T 301° 66°
N:75 SCORE 99% N 33° 1°

24 MAR. 2005 01:58:13.7
NW OFF KYUSHU
33°42.4'N 130°13.4'E
H: 8KM M:3.7



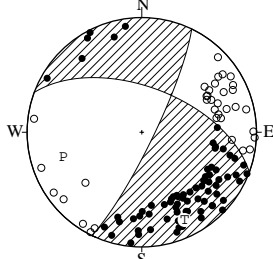
STR DIP SLIP AZM PLG
NP1 49° 77' 170° P 275° 2°
NP2 142° 80' 13° T 28° 16°
N:99 SCORE 100% N 178° 74°

24 MAR. 2005 20:07:45.7
TOYAMA GIFU BORDER REG
36°22.0'N 137°13.8'E
H: 11KM M:4.1



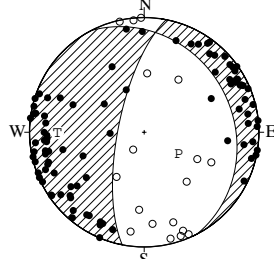
STR DIP SLIP AZM PLG
NP1 212° 53' 165° P 77° 16°
NP2 312° 78' 38° T 179° 35°
N:198 SCORE 95% N 327° 50°

24 MAR. 2005 23:38:42.8
NW OFF KYUSHU
33°44.4'N 130°10.2'E
H: 11KM M:4.3



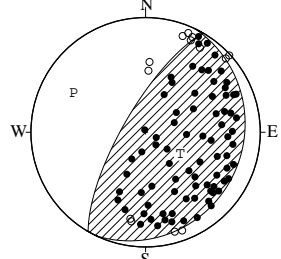
STR DIP SLIP AZM PLG
NP1 290° 58' -10° P 253° 29°
NP2 26° 81' -147° T 154° 16°
N:107 SCORE 100% N 39° 56°

25 MAR. 2005 00:23:37.9
SHIGA GIFU BORDER REGION
35°24.8'N 136°16.1'E
H: 39KM M:3.5



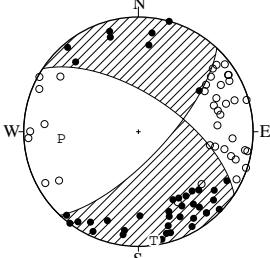
STR DIP SLIP AZM PLG
NP1 333° 23' -126° P 122° 61°
NP2 191° 71' -76° T 270° 25°
N:112 SCORE 98% N 6° 13°

25 MAR. 2005 04:08:13.3
NORTHERN MIYAGI PREF
38°56.2'N 141°37.7'E
H: 73KM M:3.7



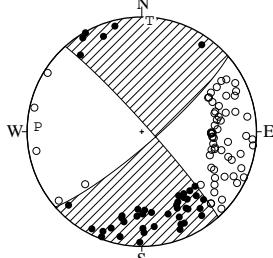
STR DIP SLIP AZM PLG
NP1 25° 16' 85° P 299° 29°
NP2 210° 74' 91° T 122° 61°
N:92 SCORE 97% N 30° 1°

25 MAR. 2005 20:09:53.9
NW OFF KYUSHU
33°43.0'N 130°17.0'E
H: 14KM M:3.5



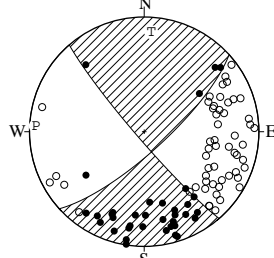
STR DIP SLIP AZM PLG
NP1 303° 64' -21° P 265° 33°
NP2 43° 71' -152° T 172° 5°
N:78 SCORE 97% N 74° 57°

25 MAR. 2005 21:03:19.8
NW OFF KYUSHU
33°47.1'N 130°07.0'E
H: 12KM M:4.1



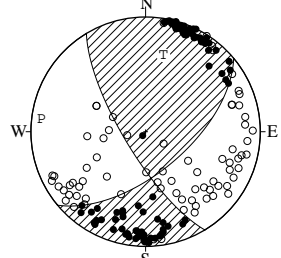
STR DIP SLIP AZM PLG
NP1 49° 81' -175° P 273° 10°
NP2 318° 85' -9° T 4° 3°
N:107 SCORE 100% N 110° 80°

27 MAR. 2005 01:20:43.3
CENTRAL FUKUOKA PREF
33°41.2'N 130°17.2'E
H: 5KM M:3.4



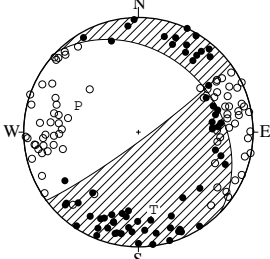
STR DIP SLIP AZM PLG
NP1 48° 76' 174° P 273° 6°
NP2 139° 84' 14° T 4° 14°
N:91 SCORE 98% N 160° 75°

27 MAR. 2005 13:56:12.1
HIDAKA REGION
42°15.3'N 142°33.0'E
H: 78KM M:3.9



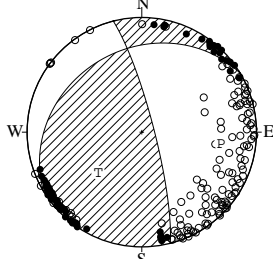
STR DIP SLIP AZM PLG
NP1 50° 61' 162° P 277° 9°
NP2 149° 75' 30° T 13° 32°
N:160 SCORE 94% N 173° 56°

29 MAR. 2005 11:45:43.0
MID KYOTO PREF
35°08.2'N 135°39.6'E
H: 13KM M:3.6



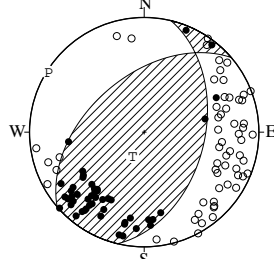
STR DIP SLIP AZM PLG
NP1 314° 32' -11° P 294° 42°
NP2 53° 84' -121° T 169° 32°
N:144 SCORE 92% N 57° 31°

30 MAR. 2005 04:12:16.5
E OFF MIYAGI PREF
38°32.8'N 142°11.7'E
H: 62KM M:4.4



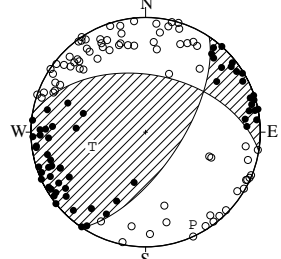
STR DIP SLIP AZM PLG
NP1 239° 29' 161° P 98° 31°
NP2 346° 81' 63° T 227° 47°
N:195 SCORE 93% N 350° 27°

30 MAR. 2005 04:59:12.5
MID NIIGATA PREF
37°11.2'N 138°49.5'E
H: 8KM M:4.0



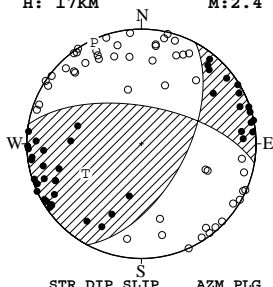
STR DIP SLIP AZM PLG
NP1 13° 46' 63° P 302° 2°
NP2 229° 50' 115° T 206° 71°
N:106 SCORE 97% N 33° 19°

31 MAR. 2005 14:34:09.1
CENTRAL SHIZUOKA PREF
35°14.7'N 138°23.4'E
H: 18KM M:3.1



STR DIP SLIP AZM PLG
NP1 279° 48' 146° P 153° 10°
NP2 34° 65' 47° T 255° 50°
N:135 SCORE 100% N 55° 38°

31 MAR. 2005 23:33:48.3
 CENTRAL SHIZUOKA PREF
 35°14.6'N 138°23.4'E
 H: 17KM M:2.4



	STR	DIP	SLIP	AZM	PLG
NP1	28°	58°	32°	P 335°	3°
NP2	280°	63°	144°	T 242°	44°
N:91	SCORE	99%	N	68°	46°