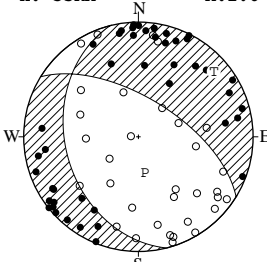


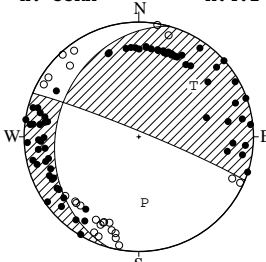
NODAL PLANE SOLUTIONS FOR EARTHQUAKES IN FEBRUARY, 2005

01 FEB. 2005 23:07:11.3
NE AICHI PREF
35°00.1'N 137°35.5'E
H: 35KM M:2.6



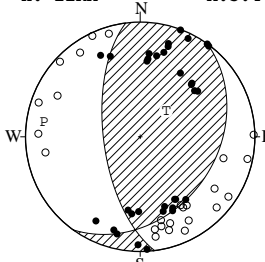
STR DIP SLIP AZM PLG
NP1 166° 36' -52° P 170° 64'
NP2 302° 62' -114° T 49° 14'
N:78 SCORE 96% N 313° 21'

02 FEB. 2005 16:43:21.9
NE OFF IWATE PREF
40°20.7'N 142°08.3'E
H: 33KM M:4.2



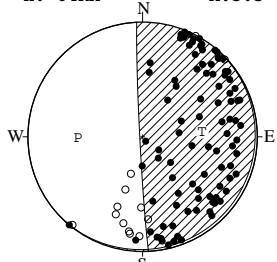
STR DIP SLIP AZM PLG
NP1 195° 29' -8° P 175° 42'
NP2 292° 86' -119° T 47° 35'
N:98 SCORE 96% N 294° 29'

02 FEB. 2005 19:20:46.1
TSUGARU STRAIT REGION
41°29.5'N 140°37.4'E
H: 11KM M:3.4



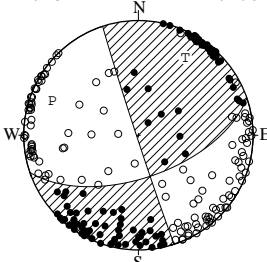
STR DIP SLIP AZM PLG
NP1 36° 34' 128° P 279° 16'
NP2 173° 64' 68° T 45° 64'
N:58 SCORE 95% N 183° 20'

03 FEB. 2005 01:31:17.4
NORTHERN MIYAGI PREF
38°53.5'N 141°39.7'E
H: 64KM M:3.5



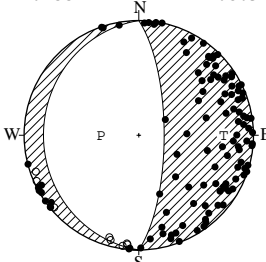
STR DIP SLIP AZM PLG
NP1 42° 3' 135° P 269° 43'
NP2 177° 88° 88° T 85° 47'
N:108 SCORE 94% N 177° 2'

04 FEB. 2005 01:08:47.8
CENTRAL WAKAYAMA PREF
33°58.4'N 135°30.6'E
H: 57KM M:4.0



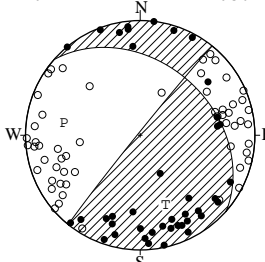
STR DIP SLIP AZM PLG
NP1 71° 59' 178° P 292° 20'
NP2 162° 89' 31° T 31° 22'
N:226 SCORE 99% N 164° 59'

05 FEB. 2005 01:41:23.8
E OFF FUKUSHIMA PREF
37°06.8'N 141°09.3'E
H: 55KM M:3.9



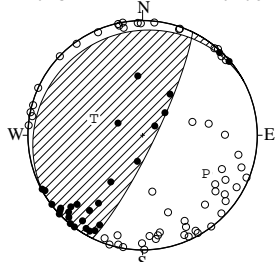
STR DIP SLIP AZM PLG
NP1 180° 18' -90° P 270° 53'
NP2 0° 72' -90° T 90° 27'
N:122 SCORE 98% N 0° 0'

06 FEB. 2005 02:25:03.2
EASTERN HIROSHIMA PREF
34°37.8'N 132°59.8'E
H: 17KM M:3.4



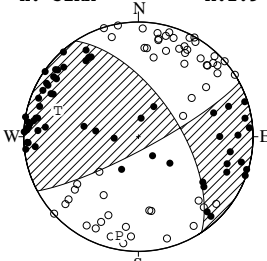
STR DIP SLIP AZM PLG
NP1 311° 36' 3° P 279° 33'
NP2 219° 88' 126° T 160° 36'
N:97 SCORE 97% N 38° 36'

06 FEB. 2005 19:40:13.3
HIDAKA MOUNTAINS REGION
42°21.3'N 143°06.9'E
H: 51KM M:4.0



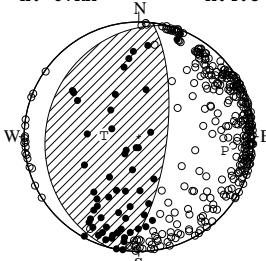
STR DIP SLIP AZM PLG
NP1 241° 10' 124° P 121° 36'
NP2 26° 81' 84° T 289° 53'
N:85 SCORE 98% N 27° 6'

06 FEB. 2005 23:19:14.4
CENTRAL SHIZUOKA PREF
35°00.6'N 138°15.6'E
H: 31KM M:2.9



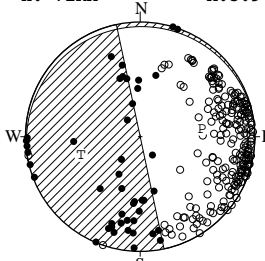
STR DIP SLIP AZM PLG
NP1 327° 61' 169° P 191° 13'
NP2 62° 81' 29° T 288° 27'
N:114 SCORE 96% N 78° 60'

08 FEB. 2005 11:29:28.5
SW IBARAKI PREF
36°08.4'N 140°05.1'E
H: 67KM M:4.8



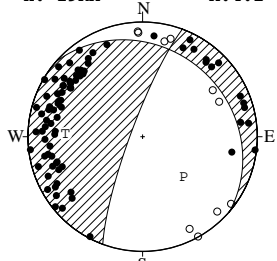
STR DIP SLIP AZM PLG
NP1 195° 20' 98° P 99° 25'
NP2 7° 70' 87° T 272° 65'
N:374 SCORE 98% N 8° 3'

09 FEB. 2005 05:22:10.9
CENTRAL CHIBA PREF
35°39.9'N 140°07.7'E
H: 71KM M:3.9



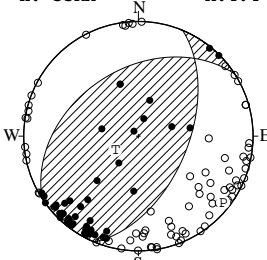
STR DIP SLIP AZM PLG
NP1 258° 5' 175° P 83° 45'
NP2 348° 90° 90° T 253° 45'
N:262 SCORE 97% N 348° 5'

11 FEB. 2005 13:26:25.8
HYUGANADA REGION
32°26.3'N 132°10.0'E
H: 29KM M:4.1



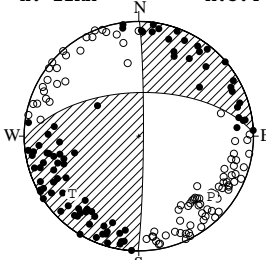
STR DIP SLIP AZM PLG
NP1 311° 23' -158° P 134° 49'
NP2 200° 81' -68° T 272° 33'
N:91 SCORE 98% N 17° 22'

12 FEB. 2005 11:30:15.4
HIDAKA MOUNTAINS REGION
42°20.1'N 143°00.2'E
H: 55KM M:4.4



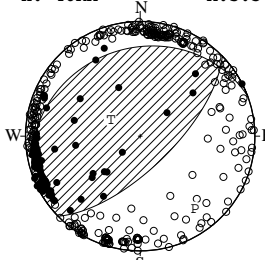
STR DIP SLIP AZM PLG
NP1 237° 41' 117° P 128° 7'
NP2 23° 54' 68° T 239° 71'
N:121 SCORE 99% N 36° 18'

13 FEB. 2005 15:55:51.1
AKAISHI MOUNTAINS REG
35°55.2'N 138°03.5'E
H: 12KM M:3.4



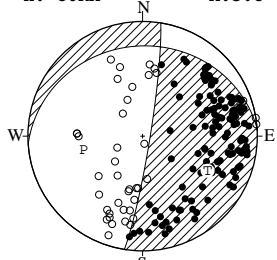
STR DIP SLIP AZM PLG
NP1 268° 59' 176° P 130° 19'
NP2 0° 87' 31° T 229° 24'
N:176 SCORE 98% N 6° 59'

16 FEB. 2005 04:46:36.1
SW IBARAKI PREF
36°02.3'N 139°53.3'E
H: 46KM M:5.3



STR DIP SLIP AZM PLG
NP1 250° 24' 112° P 143° 22'
NP2 46° 68' 80° T 299° 66'
N:383 SCORE 97% N 49° 9'

16 FEB. 2005 09:37:49.6
CENTRAL CHIBA PREF
35°44.1'N 140°02.2'E
H: 80KM M:3.8



STR DIP SLIP AZM PLG
NP1 266° 22' -14° P 257° 46'
NP2 9° 85' -112° T 118° 36'
N:163 SCORE 99% N 11° 22'

EQUAL AREA PROJECTION , LOWER HEMISPHERE.

AZM:AZIMUTH OF PRESSURE(P),TENSION(T),NULL(N)-AXIS , MEASURED CLOCKWISE FROM NORTH.
PLG:PLUNGE OF P,T,N-AXIS , MEASURED DOWN FROM THE HORIZONTAL PLANE.

STR:STRIKE OF NODAL PLANE (NP1,NP2) , MEASURED CLOCKWISE FROM NORTH.

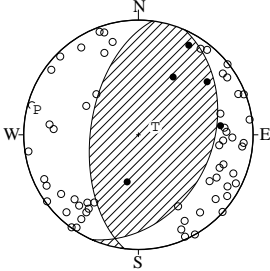
DIP:DIP OF NODAL PLANE , MEASURED DOWN FROM THE HORIZONTAL PLANE.

SLIP:SLIP DIRECTION OF THE HANGING WALL RELATIVE TO THE FOOT WALL , MEASURED COUNTERCLOCKWISE FROM THE STRIKE DIRECTION.

N:DATA NUMBER.

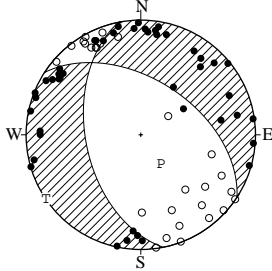
SCORE:RATIO OF THE CONSISTENT DATA NUMBER TO THE TOTAL DATA NUMBER.

18 FEB. 2005 11:12:31.6
MID NIIGATA PREF
37°19.2'N 138°51.3'E
H: 20KM M:3.4



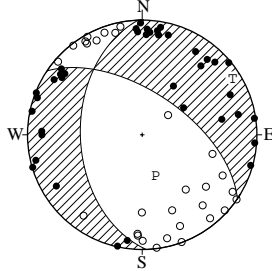
STR DIP SLIP AZM PLG
NP1 24° 36' 104° P 284° 10°
NP2 187° 56' 80° T 65° 77°
N:64 SCORE 98% N 193° 8°

18 FEB. 2005 11:56:00.6
HYUGANADA REGION
31°38.2'N 131°28.5'E
H: 39KM M:4.0



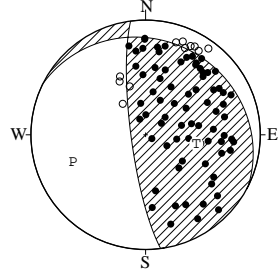
STR DIP SLIP AZM PLG
NP1 303° 50' -123° P 145° 65°
NP2 169° 50' -57° T 236° 0°
N:72 SCORE 93% N 326° 25°

18 FEB. 2005 12:40:06.8
HYUGANADA REGION
31°38.4'N 131°28.0'E
H: 38KM M:3.8



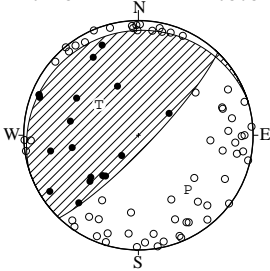
STR DIP SLIP AZM PLG
NP1 178° 45' -46° P 162° 59°
NP2 304° 60' -125° T 58° 8°
N:67 SCORE 99% N 323° 30°

19 FEB. 2005 12:15:37.1
EASTERN AOMORI PREF
40°32.8'N 141°30.8'E
H: 84KM M:3.2



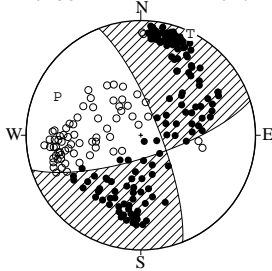
STR DIP SLIP AZM PLG
NP1 297° 18' 35° P 250° 33°
NP2 172° 80' 105° T 100° 53°
N:85 SCORE 99% N 350° 15°

21 FEB. 2005 10:50:48.7
SW IBARAKI PREF
36°01.5'N 139°54.0'E
H: 43KM M:3.3



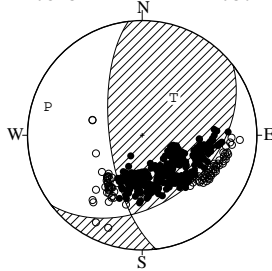
STR DIP SLIP AZM PLG
NP1 252° 10' 118° P 138° 36°
NP2 44° 81' 85° T 308° 54°
N:81 SCORE 99% N 45° 5°

21 FEB. 2005 19:49:36.2
ISHIKARI DEPRESSION
43°08.5'N 141°57.8'E
H:138KM M:4.2



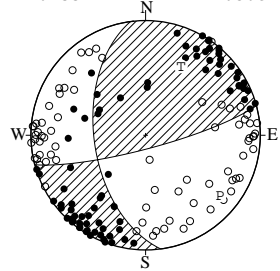
STR DIP SLIP AZM PLG
NP1 72° 74' -166° P 295° 21°
NP2 339° 77' -17° T 26° 2°
N:220 SCORE 97% N 121° 69°

22 FEB. 2005 20:20:23.8
SE OFF KII PENINSULA
33°08.5'N 137°12.7'E
H:375KM M:5.4



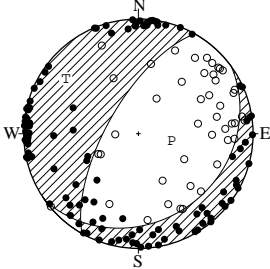
STR DIP SLIP AZM PLG
NP1 52° 40' 142° P 287° 15°
NP2 173° 67' 56° T 40° 55°
N:309 SCORE 99% N 188° 31°

22 FEB. 2005 20:55:32.0
IYONADA SETONAIKAI
33°41.4'N 132°07.8'E
H: 55KM M:3.8



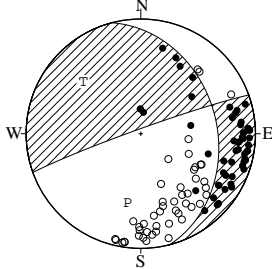
STR DIP SLIP AZM PLG
NP1 172° 53' 12° P 129° 18°
NP2 75° 80' 142° T 27° 33°
N:155 SCORE 93% N 243° 51°

23 FEB. 2005 21:58:52.2
SW IBARAKI PREF
36°06.4'N 139°50.9'E
H: 50KM M:4.4



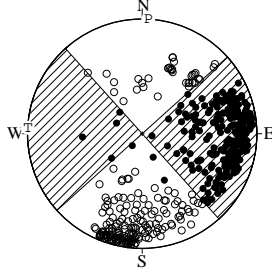
STR DIP SLIP AZM PLG
NP1 54° 24' -67° P 102° 66°
NP2 209° 68' -100° T 307° 22°
N:157 SCORE 92% N 213° 9°

24 FEB. 2005 23:02:09.5
NEAR CHOSHI CITY
35°54.3'N 140°50.9'E
H: 79KM M:3.4



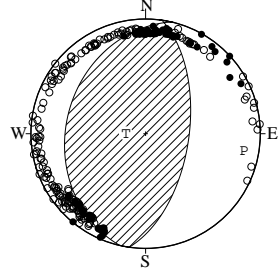
STR DIP SLIP AZM PLG
NP1 345° 34' -174° P 191° 39°
NP2 250° 87' -56° T 312° 33°
N:100 SCORE 97% N 68° 34°

25 FEB. 2005 06:30:37.9
TOKYO PREF
35°39.9'N 139°53.1'E
H:106KM M:3.9



STR DIP SLIP AZM PLG
NP1 48° 90' 0° P 3° 0°
NP2 318° 90' 180° T 273° 0°
N:405 SCORE 99% N 138° 90°

26 FEB. 2005 21:37:38.4
E OFF AOMORI PREF
40°41.1'N 142°35.7'E
H: 45KM M:5.7



STR DIP SLIP AZM PLG
NP1 193° 31' 94° P 100° 14°
NP2 8° 59' 88° T 271° 76°
N:243 SCORE 89% N 9° 2°