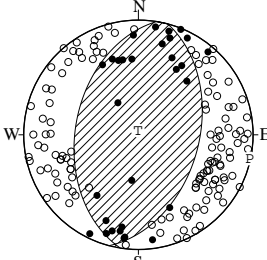


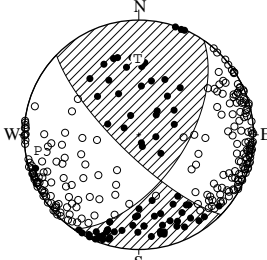
NODAL PLANE SOLUTIONS FOR EARTHQUAKES IN APRIL, 2003

01 APR. 2003 09:25:28.9
WESTERN NAGANO PREF
35°56.5'N 137°31.3'E
H: 8KM M:4.4



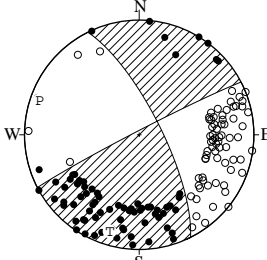
STR DIP SLIP AZM PLG
NP1 189° 44' 86° P 102° 1'
NP2 15° 46' 94° T 354° 87'
N:159 SCORE 96% N 192° 3'

01 APR. 2003 12:11:53.3
NE WAKAYAMA PREF
34°16.1'N 135°28.1'E
H: 68KM M:3.9



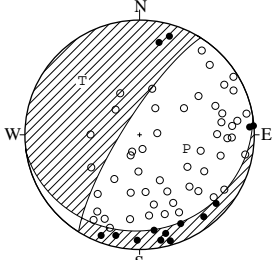
STR DIP SLIP AZM PLG
NP1 35° 57' 163° P 261° 12'
NP2 134° 76' 34° T 359° 34'
N:299 SCORE 98% N 154° 53'

02 APR. 2003 01:38:31.3
SHIMANE HIROSHIMA BORDER
35°07.1'N 132°43.1'E
H: 11KM M:4.4



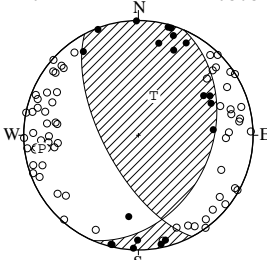
STR DIP SLIP AZM PLG
NP1 333° 74' 3° P 289° 9'
NP2 243° 87' 164° T 197° 13'
N:145 SCORE 99% N 53° 74'

02 APR. 2003 16:30:39.9
SW IBARAKI PREF
36°07.3'N 140°07.8'E
H: 65KM M:3.2



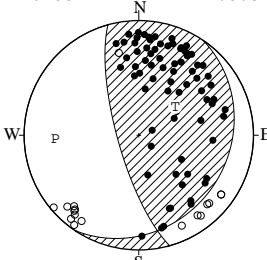
STR DIP SLIP AZM PLG
NP1 81° 18' -43° P 106° 55'
NP2 212° 78' -103° T 313° 32'
N:66 SCORE 92% N 215° 13'

08 APR. 2003 15:40:58.3
MID KYOTO PREF
35°05.2'N 135°50.6'E
H: 12KM M:3.3



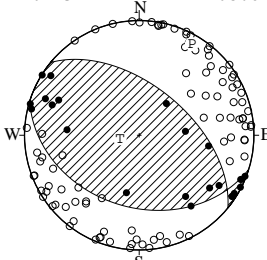
STR DIP SLIP AZM PLG
NP1 23° 36' 135° P 262° 16'
NP2 152° 65' 62° T 21° 60'
N:86 SCORE 97% N 164° 25'

09 APR. 2003 19:34:09.7
SHIMOKITA PENINSULA REG
41°00.5'N 141°31.3'E
H: 83KM M:3.5



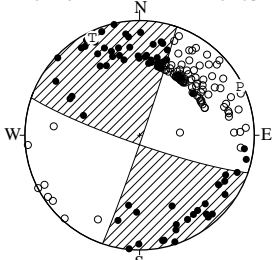
STR DIP SLIP AZM PLG
NP1 34° 23' 137° P 268° 28'
NP2 164° 75' 73° T 52° 57'
N:92 SCORE 99% N 169° 16'

11 APR. 2003 01:47:28.5
BUNGO CHANNEL
33°05.3'N 132°02.0'E
H: 49KM M:3.0



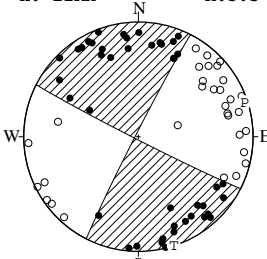
STR DIP SLIP AZM PLG
NP1 107° 37' 72° P 30° 9'
NP2 309° 55' 103° T 261° 76'
N:114 SCORE 98% N 122° 11'

12 APR. 2003 13:28:43.5
NW KAGOSHIMA PREF
31°59.8'N 130°15.8'E
H: 10KM M:4.9



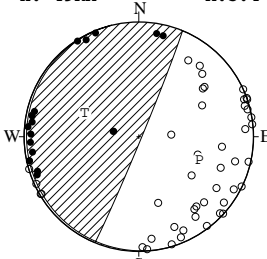
STR DIP SLIP AZM PLG
NP1 109° 84' 2° P 64° 3'
NP2 19° 88' 174° T 334° 6'
N:166 SCORE 98% N 181° 83'

12 APR. 2003 19:28:41.5
NW KAGOSHIMA PREF
32°00.5'N 130°16.1'E
H: 12KM M:3.5



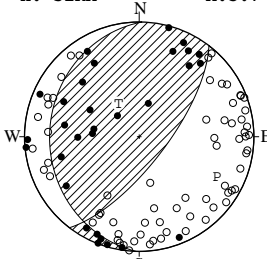
STR DIP SLIP AZM PLG
NP1 207° 88' -178° P 72° 3'
NP2 117° 88' -2° T 162° 0'
N:75 SCORE 100% N 252° 87'

13 APR. 2003 15:58:03.9
NEAR CHOSHI CITY
35°43.9'N 140°42.1'E
H: 49KM M:3.4



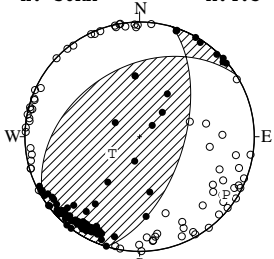
STR DIP SLIP AZM PLG
NP1 166° 2' 53° P 111° 43'
NP2 22° 88' 91° T 294° 47'
N:63 SCORE 100% N 202° 1'

14 APR. 2003 06:25:02.4
IYONADA SETONAIKAI
33°34.6'N 132°10.5'E
H: 51KM M:3.7



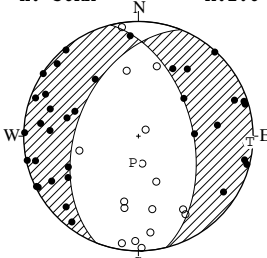
STR DIP SLIP AZM PLG
NP1 181° 23' 56° P 117° 25'
NP2 37° 71' 103° T 328° 62'
N:98 SCORE 94% N 213° 13'

14 APR. 2003 12:46:01.5
HIDAKA MOUNTAINS REGION
42°21.9'N 143°07.1'E
H: 50KM M:4.3



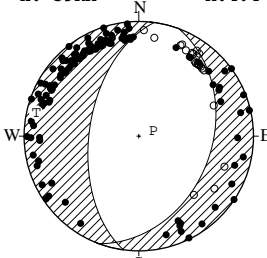
STR DIP SLIP AZM PLG
NP1 237° 39' 124° P 124° 10'
NP2 17° 58' 66° T 238° 67'
N:160 SCORE 98% N 30° 21'

14 APR. 2003 18:02:13.4
MIKAWA BAY REGION
34°56.4'N 137°19.7'E
H: 36KM M:2.6



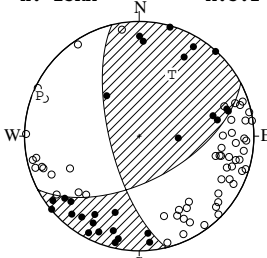
STR DIP SLIP AZM PLG
NP1 202° 45' -63° P 192° 71'
NP2 346° 51' -114° T 93° 3'
N:51 SCORE 100% N 2° 19'

15 APR. 2003 23:56:18.3
HYUGANADA REGION
31°43.3'N 131°48.0'E
H: 39KM M:4.4



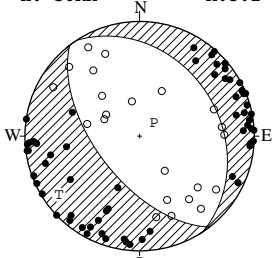
STR DIP SLIP AZM PLG
NP1 20° 36' -80° P 69° 79'
NP2 188° 54' -97° T 283° 9'
N:150 SCORE 95% N 192° 6'

18 APR. 2003 20:01:47.5
WESTERN TOTTORI PREF
35°17.6'N 133°19.7'E
H: 13KM M:3.2



STR DIP SLIP AZM PLG
NP1 62° 58' 155° P 292° 7'
NP2 166° 69' 35° T 28° 39'
N:85 SCORE 98% N 194° 50'

19 APR. 2003 10:57:45.8
IYONADA SETONAIKAI
33°38.8'N 132°15.6'E
H: 50KM M:3.2



STR DIP SLIP AZM PLG
NP1 327° 31' -86° P 46° 76'
NP2 142° 59' -92° T 234° 14'
N:84 SCORE 98% N 144° 2'

EQUAL AREA PROJECTION, LOWER HEMISPHERE.

AZM: AZIMUTH OF PRESSURE (P), TENSION (T), NULL (N)-AXIS, MEASURED CLOCKWISE FROM NORTH.
PLG: PLUNGE OF P, T, N-AXIS, MEASURED DOWN FROM THE HORIZONTAL PLANE.

STR: STRIKE OF NODAL PLANE (NP1, NP2), MEASURED CLOCKWISE FROM NORTH.

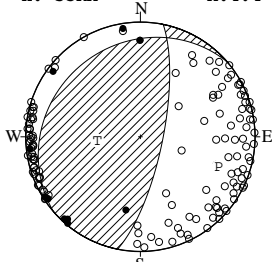
DIP: DIP OF NODAL PLANE, MEASURED DOWN FROM THE HORIZONTAL PLANE.

SLIP: SLIP DIRECTION OF THE HANGING WALL RELATIVE TO THE FOOT WALL, MEASURED COUNTERCLOCKWISE FROM THE STRIKE DIRECTION.

N: DATA NUMBER.

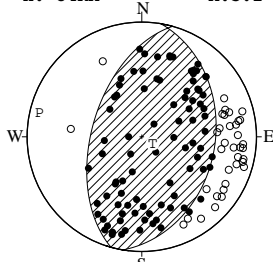
SCORE: RATIO OF THE CONSISTENT DATA NUMBER TO THE TOTAL DATA NUMBER.

21 APR. 2003 10:18:33.4
 E OFF IBARAKI PREF
 36°32.3'N 140°50.9'E
 H: 53KM M:4.4



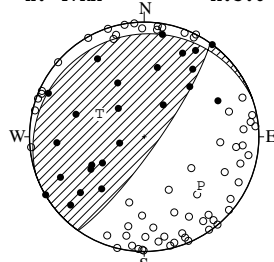
STR DIP SLIP AZM PLG
 NP1 229° 20' 126° P 111° 28°
 NP2 11° 74' 78° T 265° 59°
 N:148 SCORE 97% N 15° 11°

21 APR. 2003 23:26:17.5
 TOKYO PREF
 35°47.8'N 139°53.0'E
 H: 84KM M:3.2



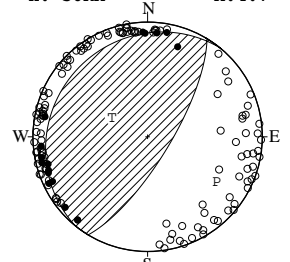
STR DIP SLIP AZM PLG
 NP1 10° 36' 85° P 283° 9°
 NP2 196° 54' 94° T 122° 81°
 N:125 SCORE 98% N 13° 3°

24 APR. 2003 10:22:41.7
 SW IBARAKI PREF
 36°04.9'N 139°50.8'E
 H: 47KM M:3.6



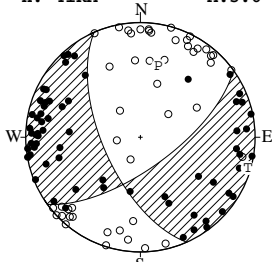
STR DIP SLIP AZM PLG
 NP1 251° 12' 125° P 131° 35°
 NP2 35° 80' 83° T 297° 54°
 N:87 SCORE 99% N 36° 7°

25 APR. 2003 07:40:26.2
 E OFF IBARAKI PREF
 36°24.2'N 141°08.3'E
 H: 50KM M:4.7



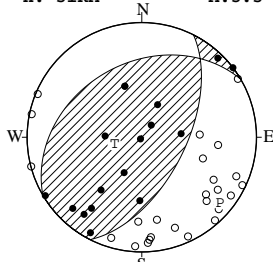
STR DIP SLIP AZM PLG
 NP1 219° 16' 98° P 123° 29°
 NP2 31° 74' 88° T 298° 61°
 N:142 SCORE 94% N 32° 2°

26 APR. 2003 18:34:30.4
 CENTRAL AICHI PREF
 35°01.6'N 137°11.8'E
 H: 41KM M:3.6



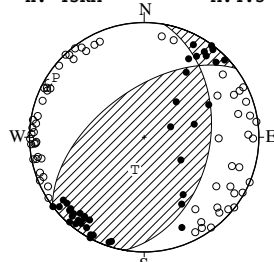
STR DIP SLIP AZM PLG
 NP1 156° 63'-155° P 14° 36°
 NP2 54° 68' -29° T 106° 3°
 N:112 SCORE 96% N 200° 54°

28 APR. 2003 08:02:30.5
 HIDAKA MOUNTAINS REGION
 42°18.0'N 143°01.6'E
 H: 51KM M:3.5



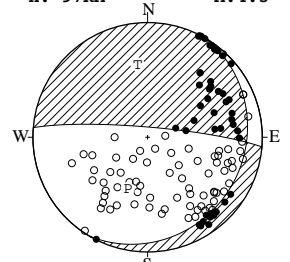
STR DIP SLIP AZM PLG
 NP1 240° 36' 118° P 130° 12°
 NP2 27° 59' 72° T 256° 70°
 N:43 SCORE 100% N 37° 16°

29 APR. 2003 10:04:52.7
 E OFF IWATE PREF
 39°38.3'N 142°07.6'E
 H: 45KM M:4.3



STR DIP SLIP AZM PLG
 NP1 10° 42' 55° P 304° 8°
 NP2 233° 57' 117° T 196° 66°
 N:105 SCORE 98% N 37° 23°

29 APR. 2003 20:43:21.6
 KUSHIRO REGION
 43°00.0'N 144°13.5'E
 H: 97KM M:4.3



STR DIP SLIP AZM PLG
 NP1 30° 16'-153° P 201° 50°
 NP2 275° 83' -75° T 352° 36°
 N:119 SCORE 97% N 93° 15°