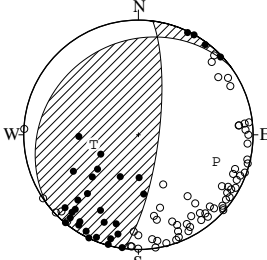


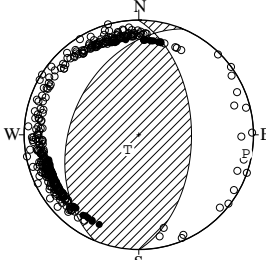
NODAL PLANE SOLUTIONS FOR EARTHQUAKES IN MARCH, 2003

03 MAR. 2003 00:07:45.9
S OFF URAKAWA
42°00.5'N 142°35.2'E
H: 61KM M:3.9



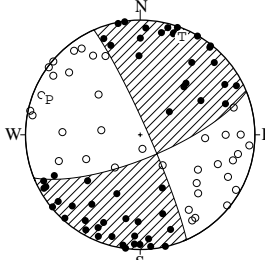
STR DIP SLIP AZM PLG
NP1 234° 21' 134° P 109° 29'
NP2 7° 76' 75° T 258° 57'
N:95 SCORE 97% N 11° 14'

03 MAR. 2003 07:46:47.6
E OFF FUKUSHIMA PREF
37°41.2'N 141°47.0'E
H: 41KM M:5.9



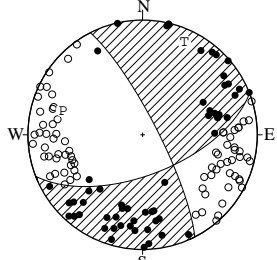
STR DIP SLIP AZM PLG
NP1 203° 40' 108° P 100° 6'
NP2 0° 52' 76° T 218° 77'
N:358 SCORE 97% N 9° 11'

04 MAR. 2003 08:27:44.3
WESTERN HIROSHIMA PREF
34°23.7'N 132°48.2'E
H: 46KM M:3.0



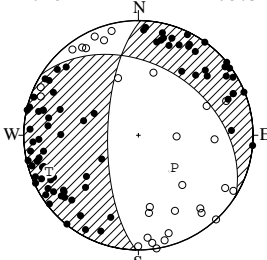
STR DIP SLIP AZM PLG
NP1 68° 73' -174° P 291° 16'
NP2 336° 84' -17° T 23° 8'
N:90 SCORE 99% N 139° 72'

04 MAR. 2003 23:15:35.8
EASTERN TOTTORI PREF
35°13.2'N 134°14.4'E
H: 7KM M:3.5



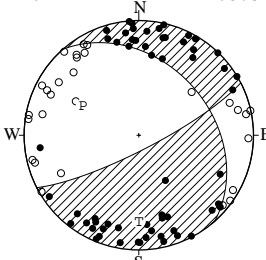
STR DIP SLIP AZM PLG
NP1 69° 61' -168° P 287° 28'
NP2 333° 79' -29° T 24° 12'
N:132 SCORE 98% N 135° 59'

04 MAR. 2003 23:43:33.5
NE AICHI PREF
34°54.8'N 137°27.8'E
H: 34KM M:3.9



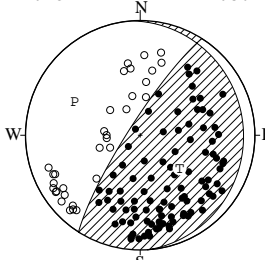
STR DIP SLIP AZM PLG
NP1 302° 38' -143° P 132° 55'
NP2 181° 68' -58° T 248° 17'
N:111 SCORE 97% N 348° 30'

07 MAR. 2003 15:31:09.6
SOUTHERN KUMAMOTO PREF
32°43.1'N 130°52.4'E
H: 14KM M:3.5



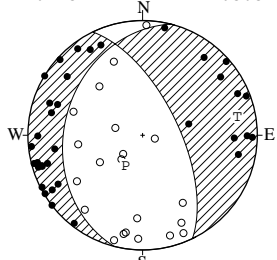
STR DIP SLIP AZM PLG
NP1 319° 37' -18° P 298° 44'
NP2 63° 80' -125° T 180° 26'
N:87 SCORE 98% N 70° 35'

07 MAR. 2003 20:00:17.9
NORTHERN MIYAZAKI PREF
32°15.0'N 131°08.8'E
H: 84KM M:3.7



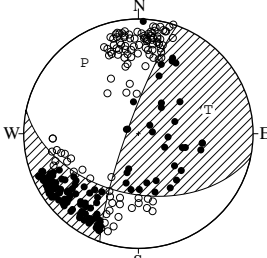
STR DIP SLIP AZM PLG
NP1 356° 11' 54° P 297° 36'
NP2 213° 81' 96° T 130° 53'
N:128 SCORE 100% N 32° 6'

08 MAR. 2003 16:45:05.7
BUNGO CHANNEL
33°27.4'N 132°22.0'E
H: 43KM M:3.3



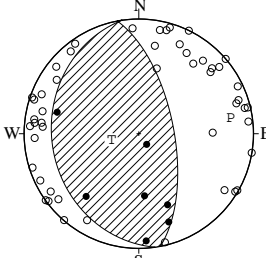
STR DIP SLIP AZM PLG
NP1 194° 32' -55° P 209° 65'
NP2 334° 64' -110° T 79° 17'
N:56 SCORE 100% N 343° 18'

09 MAR. 2003 08:12:54.5
OSHIMA PEN REG HOKKAIDO
41°56.6'N 140°49.6'E
H:122KM M:4.5



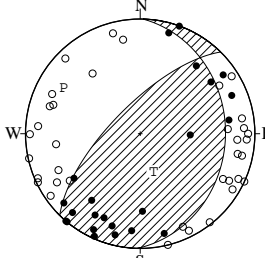
STR DIP SLIP AZM PLG
NP1 102° 46' 169° P 323° 23'
NP2 200° 82' 44° T 71° 36'
N:237 SCORE 96% N 208° 45'

11 MAR. 2003 02:26:27.4
NORTHERN MIE PREF
34°57.9'N 136°28.3'E
H: 17KM M:2.6



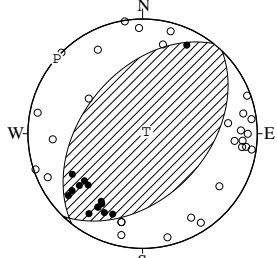
STR DIP SLIP AZM PLG
NP1 172° 25' 92° P 80° 20'
NP2 349° 65' 89° T 257° 70'
N:56 SCORE 100% N 350° 1'

12 MAR. 2003 00:17:20.7
MID NIIGATA PREF
37°03.1'N 138°29.1'E
H: 12KM M:3.2



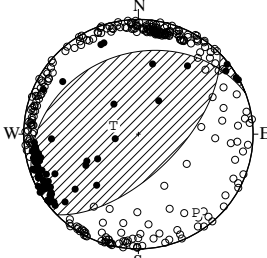
STR DIP SLIP AZM PLG
NP1 1° 27' 50° P 301° 23'
NP2 225° 70' 108° T 161° 61'
N:59 SCORE 93% N 38° 17'

12 MAR. 2003 14:06:10.9
NW OFF HOKURIKU DISTRICT
36°21.1'N 136°11.5'E
H: 16KM M:3.1



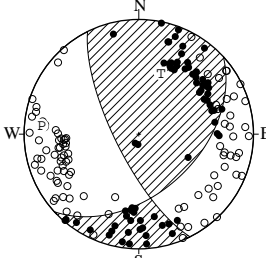
STR DIP SLIP AZM PLG
NP1 44° 44' 94° P 311° 1'
NP2 218° 46' 86° T 59° 87'
N:43 SCORE 100% N 221° 3'

13 MAR. 2003 12:12:58.0
SW IBARAKI PREF
36°05.4'N 139°51.3'E
H: 47KM M:5.0



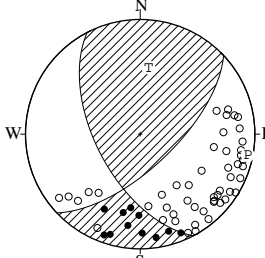
STR DIP SLIP AZM PLG
NP1 249° 30' 111° P 144° 16'
NP2 45° 62' 78° T 289° 71'
N:336 SCORE 98% N 51° 10'

13 MAR. 2003 21:04:56.0
WESTERN FUKUI PREF
35°31.1'N 135°58.4'E
H: 14KM M:4.2



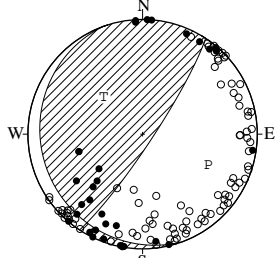
STR DIP SLIP AZM PLG
NP1 47° 48' 157° P 275° 16'
NP2 153° 73' 45° T 20° 43'
N:164 SCORE 93% N 170° 43'

15 MAR. 2003 17:10:08.9
SE OFF TOKACHI
42°30.5'N 144°13.0'E
H: 65KM M:3.3



STR DIP SLIP AZM PLG
NP1 152° 58' 28° P 101° 5'
NP2 47° 66' 145° T 7° 41'
N:60 SCORE 98% N 197° 49'

15 MAR. 2003 22:41:03.4
S OFF URAKAWA
41°53.1'N 142°29.7'E
H: 63KM M:4.0



STR DIP SLIP AZM PLG
NP1 160° 12' 37° P 115° 37'
NP2 33° 83' 99° T 314° 51'
N:119 SCORE 91% N 212° 9'

EQUAL AREA PROJECTION , LOWER HEMISPHERE.

AZM:AZIMUTH OF PRESSURE(P),TENSION(T),NULL(N)-AXIS , MEASURED CLOCKWISE FROM NORTH.
PLG:PLUNGE OF P,T,N-AXIS , MEASURED DOWN FROM THE HORIZONTAL PLANE.

STR:STRIKE OF NODAL PLANE (NP1,NP2), MEASURED CLOCKWISE FROM NORTH.

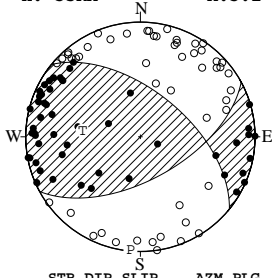
DIP:DIP OF NODAL PLANE , MEASURED DOWN FROM THE HORIZONTAL PLANE.

SLIP:SLIP DIRECTION OF THE HANGING WALL RELATIVE TO THE FOOT WALL , MEASURED COUNTERCLOCKWISE FROM THE STRIKE DIRECTION.

N:DATA NUMBER.

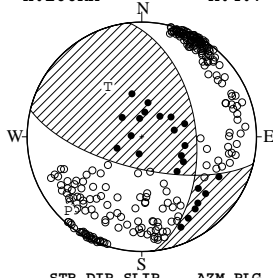
SCORE:RATIO OF THE CONSISTENT DATA NUMBER TO THE TOTAL DATA NUMBER.

16 MAR. 2003 08:18:50.3
AKAISHI MOUNTAINS REG
35°16.6'N 138°16.8'E
H: 35KM M:3.1



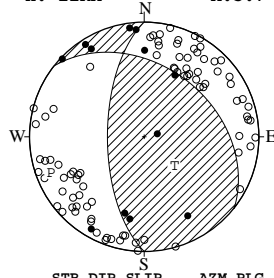
STR DIP SLIP AZM PLG
NP1 309° 57' 142° P 185° 1'
NP2 62° 59' 39° T 276° 48'
N:102 SCORE 100% N 94° 42'

16 MAR. 2003 14:35:27.6
HIDAKA MOUNTAINS REGION
42°29.8'N 143°00.3'E
H:100KM M:4.7



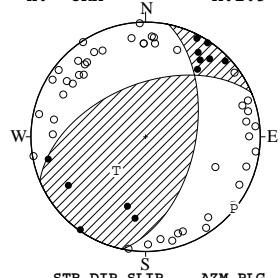
STR DIP SLIP AZM PLG
NP1 354° 51' 150° P 225° 10'
NP2 104° 67' 43° T 326° 46'
N:260 SCORE 100% N 126° 42'

17 MAR. 2003 22:14:43.2
WESTERN SAITAMA PREF
36°06.9'N 139°18.4'E
H: 11KM M:3.7



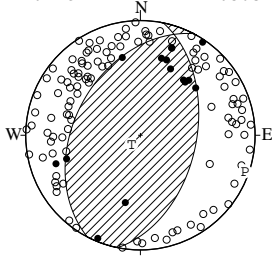
STR DIP SLIP AZM PLG
NP1 308° 39' 45° P 249° 14'
NP2 180° 64' 119° T 134° 60'
N:98 SCORE 96% N 346° 26'

22 MAR. 2003 21:00:44.3
NE WAKAYAMA PREF
34°14.8'N 135°25.4'E
H: 8KM M:2.9



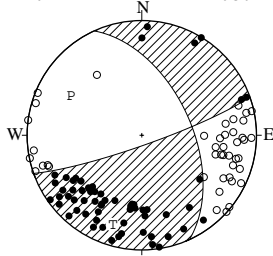
STR DIP SLIP AZM PLG
NP1 247° 52' 132° P 129° 1'
NP2 12° 54' 49° T 221° 58'
N:57 SCORE 98% N 38° 32'

23 MAR. 2003 04:09:26.6
NE WAKAYAMA PREF
34°14.9'N 135°25.6'E
H: 8KM M:3.5



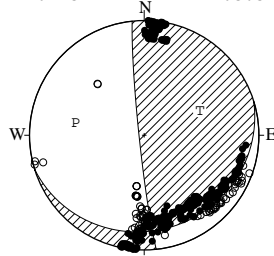
STR DIP SLIP AZM PLG
NP1 208° 42' 102° P 109° 4'
NP2 11° 50' 79° T 225° 81'
N:128 SCORE 97% N 18° 8'

24 MAR. 2003 09:48:26.7
WESTERN TOTTORI PREF
35°17.7'N 133°19.9'E
H: 7KM M:3.4



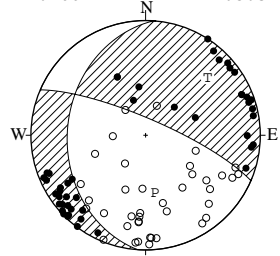
STR DIP SLIP AZM PLG
NP1 335° 54' -9° P 299° 30'
NP2 71° 83' -144° T 198° 19'
N:104 SCORE 99% N 80° 53'

24 MAR. 2003 10:47:10.8
NEAR TORISHIMA IS
29°55.8'N 139°19.0'E
H:445KM M:5.5



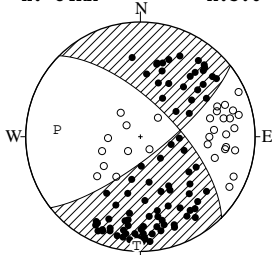
STR DIP SLIP AZM PLG
NP1 73° 18' 168° P 280° 39'
NP2 174° 86' 72° T 66° 46'
N:351 SCORE 97% N 175° 18'

24 MAR. 2003 17:08:32.5
HIDAKA MOUNTAINS REGION
42°28.8'N 142°51.0'E
H: 66KM M:3.5



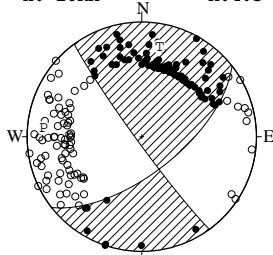
STR DIP SLIP AZM PLG
NP1 184° 32' -23° P 171° 46'
NP2 293° 78' -120° T 47° 27'
N:86 SCORE 97% N 300° 30'

24 MAR. 2003 22:31:07.5
MID FUKUSHIMA PREF
37°05.6'N 140°26.1'E
H: 84KM M:3.0



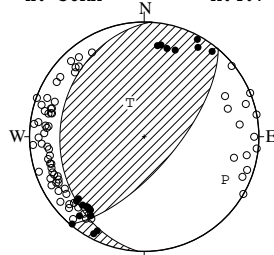
STR DIP SLIP AZM PLG
NP1 315° 66' -16° P 275° 28'
NP2 52° 75' -155° T 182° 6'
N:119 SCORE 100% N 81° 61'

26 MAR. 2003 04:08:39.9
BUNGO CHANNEL
33°08.3'N 132°18.3'E
H: 10KM M:4.5



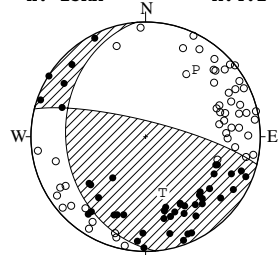
STR DIP SLIP AZM PLG
NP1 52° 64' 176° P 275° 15'
NP2 144° 86' 26° T 11° 21'
N:175 SCORE 99% N 152° 64'

27 MAR. 2003 10:10:38.2
NE OFF IWATE PREF
40°09.4'N 142°24.9'E
H: 36KM M:4.7



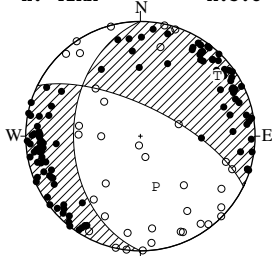
STR DIP SLIP AZM PLG
NP1 183° 27' 56° P 118° 21'
NP2 40° 67' 106° T 337° 64'
N:89 SCORE 99% N 214° 15'

27 MAR. 2003 13:47:47.9
SW SHIMANE PREF
34°49.0'N 132°08.2'E
H: 13KM M:4.1



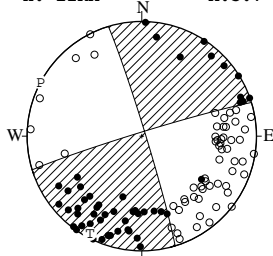
STR DIP SLIP AZM PLG
NP1 175° 31' 158° P 37° 28'
NP2 284° 79' 61° T 163° 48'
N:97 SCORE 99% N 290° 29'

27 MAR. 2003 14:53:34.9
CENTRAL AICHI PREF
35°16.1'N 137°03.0'E
H: 42KM M:3.8



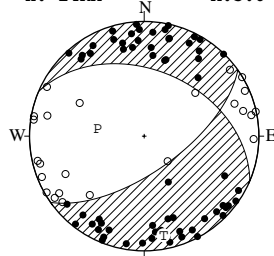
STR DIP SLIP AZM PLG
NP1 180° 41' -33° P 163° 52'
NP2 296° 69' -126° T 52° 16'
N:150 SCORE 95% N 311° 34'

28 MAR. 2003 05:31:47.4
SHIMANE HIROSHIMA BORDER
35°07.9'N 132°41.2'E
H: 12KM M:3.7



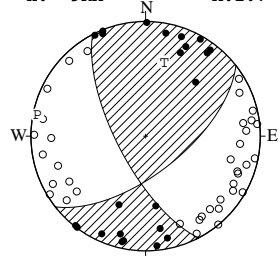
STR DIP SLIP AZM PLG
NP1 343° 87' 3° P 298° 0'
NP2 253° 87' 177° T 208° 4'
N:107 SCORE 99% N 28° 86'

30 MAR. 2003 13:53:11.4
SOUTHERN KUMAMOTO PREF
32°43.0'N 130°52.1'E
H: 14KM M:3.6



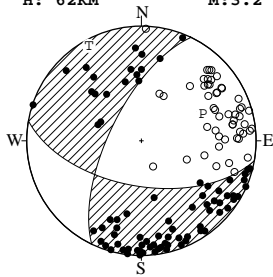
STR DIP SLIP AZM PLG
NP1 293° 42' -40° P 279° 56'
NP2 55° 65' -124° T 169° 13'
N:88 SCORE 99% N 71° 31'

31 MAR. 2003 10:25:09.9
WESTERN NAGANO PREF
35°49.6'N 137°33.6'E
H: 9KM M:2.7



STR DIP SLIP AZM PLG
NP1 52° 64' 157° P 281° 4'
NP2 153° 70' 28° T 14° 34'
N:61 SCORE 100% N 185° 56'

31 MAR. 2003 21:32:20.0
TOKYO BAY REGION
35°31.7'N 139°50.7'E
H: 62KM M:3.2



	STR	DIP	SLIP		AZM	PLG
NP1	100°	58°	-28°	P	66°	41°
NP2	206°	67°	-144°	T	331°	6°
N:132	SCORE	98%	N	234°	48°	