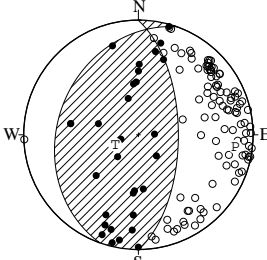


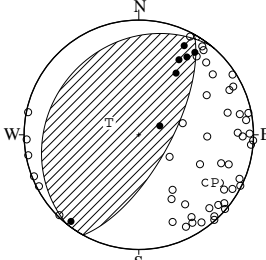
NODAL PLANE SOLUTIONS FOR EARTHQUAKES IN JUNE, 2002

01 JUN. 2002 11:52:33.6
NORTHERN CHIBA PREF
35°48.0'N 140°09.2'E
H: 67KM M:3.9



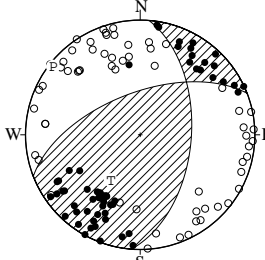
STR DIP SLIP AZM PLG
NP1 200° 30' 107° P 97° 16'
NP2 0° 61' 80° T 247° 72'
N:131 SCORE 99% N 5° 9'

03 JUN. 2002 14:29:49.4
E OFF IWATE PREF
39°38.1'N 142°06.3'E
H: 48KM M:3.2



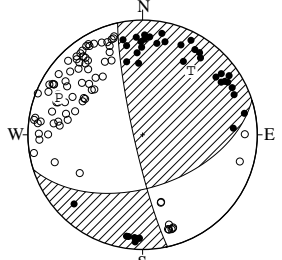
STR DIP SLIP AZM PLG
NP1 219° 22' 99° P 122° 23'
NP2 29° 68' 86° T 292° 67'
N:58 SCORE 100% N 30° 4'

03 JUN. 2002 23:49:17.6
SOUTHERN IWATE PREF
39°05.4'N 140°49.3'E
H: 9KM M:3.3



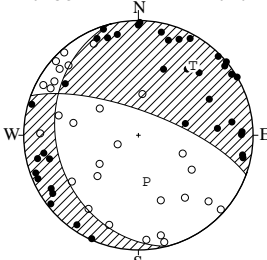
STR DIP SLIP AZM PLG
NP1 4° 53' 39° P 308° 4'
NP2 249° 60' 136° T 213° 51'
N:117 SCORE 96% N 41° 39'

05 JUN. 2002 19:32:30.3
NEAR IZU-OSHIMA ISLAND
34°44.3'N 139°17.6'E
H: 0KM M:3.5



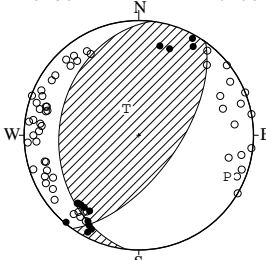
STR DIP SLIP AZM PLG
NP1 72° 52' 172° P 294° 21'
NP2 167° 84' 38° T 37° 31'
N:113 SCORE 100% N 175° 51'

08 JUN. 2002 03:29:31.5
NE AICHI PREF
34°57.9'N 137°31.8'E
H: 38KM M:2.7



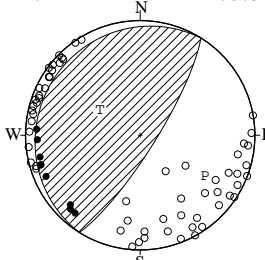
STR DIP SLIP AZM PLG
NP1 166° 29' -38° P 170° 56'
NP2 290° 73' -113° T 38° 24'
N:66 SCORE 95% N 297° 22'

10 JUN. 2002 08:00:35.5
NE OFF IWATE PREF
40°08.9'N 142°25.1'E
H: 36KM M:4.0



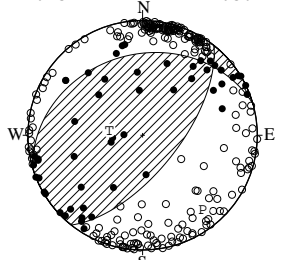
STR DIP SLIP AZM PLG
NP1 186° 31' 64° P 115° 16'
NP2 36° 62' 104° T 315° 69'
N:69 SCORE 97% N 209° 13'

11 JUN. 2002 01:28:45.1
OFF NEMURO PENINSULA
42°50.5'N 145°00.6'E
H: 47KM M:3.9



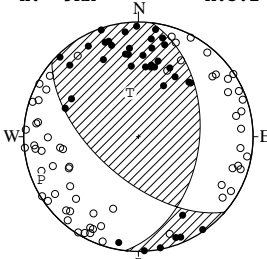
STR DIP SLIP AZM PLG
NP1 212° 11' 90° P 122° 34'
NP2 32° 79' 90° T 302° 56'
N:70 SCORE 100% N 32° 0'

14 JUN. 2002 11:42:49.3
SW IBARAKI PREF
36°12.9'N 139°58.6'E
H: 57KM M:5.1



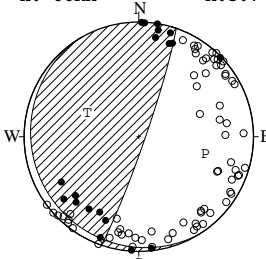
STR DIP SLIP AZM PLG
NP1 254° 30' 122° P 141° 18'
NP2 38° 65' 73° T 278° 66'
N:279 SCORE 95% N 46° 15'

15 JUN. 2002 01:28:11.1
WESTERN FUKUSHIMA PREF
37°18.8'N 139°54.5'E
H: 9KM M:3.1



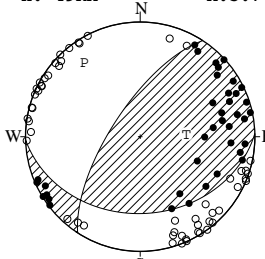
STR DIP SLIP AZM PLG
NP1 7° 46' 136° P 246° 8'
NP2 131° 60' 54° T 349° 58'
N:101 SCORE 95% N 151° 31'

15 JUN. 2002 18:13:27.1
E OFF AOMORI PREF
41°33.0'N 142°03.9'E
H: 66KM M:3.7



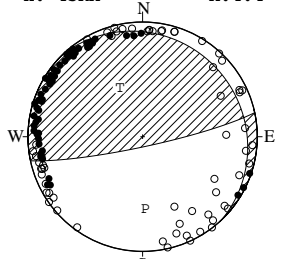
STR DIP SLIP AZM PLG
NP1 148° 7' 39° P 104° 40'
NP2 19° 85' 96° T 295° 49'
N:88 SCORE 98% N 199° 6'

15 JUN. 2002 19:25:25.0
E OFF IWATE PREF
39°08.3'N 142°14.0'E
H: 49KM M:3.7



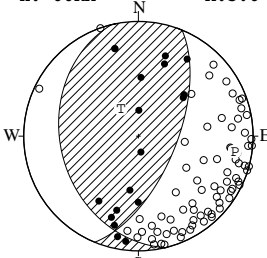
STR DIP SLIP AZM PLG
NP1 88° 33' 140° P 323° 20'
NP2 213° 69' 63° T 87° 57'
N:91 SCORE 99% N 223° 25'

16 JUN. 2002 04:39:59.5
E OFF IBARAKI PREF
36°37.6'N 141°11.8'E
H: 45KM M:4.4



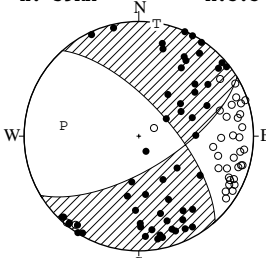
STR DIP SLIP AZM PLG
NP1 316° 13' 148° P 178° 37'
NP2 78° 83' 79° T 335° 51'
N:119 SCORE 92% N 79° 11'

16 JUN. 2002 11:38:35.0
NORTHERN IBARAKI PREF
36°31.2'N 140°35.0'E
H: 60KM M:3.6



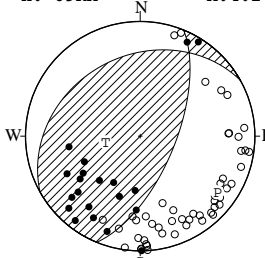
STR DIP SLIP AZM PLG
NP1 166° 32' 59° P 99° 16'
NP2 22° 63' 108° T 327° 67'
N:92 SCORE 100% N 194° 16'

16 JUN. 2002 16:48:41.5
SOUTHERN IWATE PREF
39°11.2'N 141°52.6'E
H: 59KM M:3.3



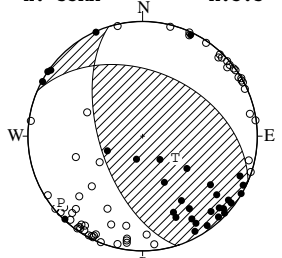
STR DIP SLIP AZM PLG
NP1 59° 66' -155° P 278° 34'
NP2 318° 68' -26° T 9° 1'
N:91 SCORE 96% N 100° 56'

17 JUN. 2002 15:31:41.1
S OFF URAKAWA
41°55.5'N 142°18.2'E
H: 69KM M:4.2



STR DIP SLIP AZM PLG
NP1 241° 31' 124° P 126° 18'
NP2 22° 65' 71° T 260° 65'
N:70 SCORE 97% N 30° 17'

19 JUN. 2002 03:07:43.5
HIDAKA REGION
42°09.7'N 142°42.3'E
H: 53KM M:3.5



STR DIP SLIP AZM PLG
NP1 293° 43' 49° P 231° 9'
NP2 163° 59' 121° T 124° 62'
N:87 SCORE 98% N 325° 26'

EQUAL AREA PROJECTION , LOWER HEMISPHERE.

AZM:AZIMUTH OF PRESSURE(P),TENSION(T),NULL(N)-AXIS , MEASURED CLOCKWISE FROM NORTH.
PLG:PLUNGE OF P,T,N-AXIS , MEASURED DOWN FROM THE HORIZONTAL PLANE.

STR:STRIKE OF NODAL PLANE (NP1,NP2) , MEASURED CLOCKWISE FROM NORTH.

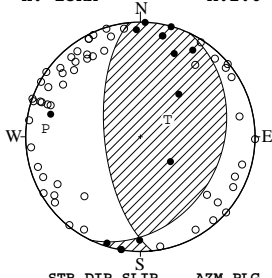
DIP:DIP OF NODAL PLANE , MEASURED DOWN FROM THE HORIZONTAL PLANE.

SLIP:SLIP DIRECTION OF THE HANGING WALL RELATIVE TO THE FOOT WALL , MEASURED COUNTERCLOCKWISE FROM THE STRIKE DIRECTION.

N:DATA NUMBER.

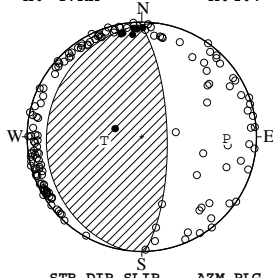
SCORE:RATIO OF THE CONSISTENT DATA NUMBER TO THE TOTAL DATA NUMBER.

19 JUN. 2002 04:51:28.2
 KYOTO OSAKA BORDER REG
 34°43.5'N 135°45.6'E
 H: 13KM M:2.6



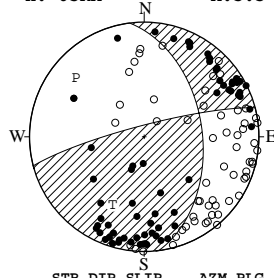
STR DIP SLIP AZM PLG
 NP1 26° 29' 118° P 275° 18°
 NP2 174° 64' 75° T 57° 67°
 N:69 SCORE 97% N 181° 13°

20 JUN. 2002 08:33:55.0
 NEAR CHOSHI CITY
 35°44.6'N 140°42.1'E
 H: 47KM M:4.7



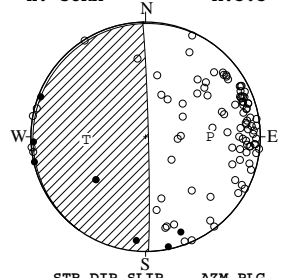
STR DIP SLIP AZM PLG
 NP1 188° 18' 99° P 91° 27°
 NP2 359° 72' 87° T 264° 63°
 N:158 SCORE 100% N 360° 3°

21 JUN. 2002 05:56:24.1
 SOUTHERN IBARAKI PREF
 36°02.5'N 140°05.9'E
 H: 63KM M:3.3



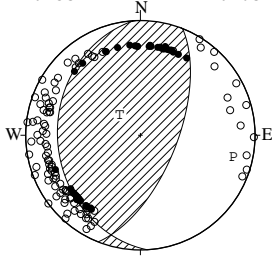
STR DIP SLIP AZM PLG
 NP1 353° 48' 11° P 311° 22°
 NP2 255° 82' 138° T 205° 35°
 N:125 SCORE 89% N 67° 47°

21 JUN. 2002 22:11:46.3
 KUJUKURI COAST BOSO PEN
 35°24.6'N 140°25.8'E
 H: 58KM M:3.3



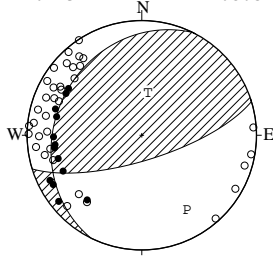
STR DIP SLIP AZM PLG
 NP1 215° 2' 127° P 90° 43°
 NP2 359° 88' 89° T 267° 47°
 N:102 SCORE 96% N 359° 1°

21 JUN. 2002 23:15:05.5
 NE OFF IWATE PREF
 40°08.6'N 142°28.1'E
 H: 35KM M:4.5



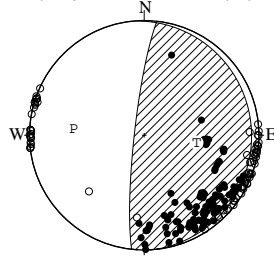
STR DIP SLIP AZM PLG
 NP1 177° 28' 68° P 103° 18°
 NP2 22° 64' 102° T 315° 69°
 N:143 SCORE 93% N 196° 10°

22 JUN. 2002 03:03:54.7
 E OFF MIYAGI PREF
 38°58.2'N 142°30.7'E
 H: 29KM M:3.5



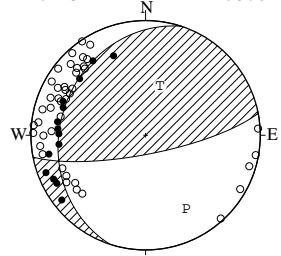
STR DIP SLIP AZM PLG
 NP1 206° 25' 46° P 149° 25°
 NP2 73° 72' 108° T 8° 59°
 N:48 SCORE 94% N 247° 17°

25 JUN. 2002 07:51:23.7
 FAR S OFF BOSO PENINSULA
 34°02.2'N 140°13.8'E
 H: 78KM M:4.2



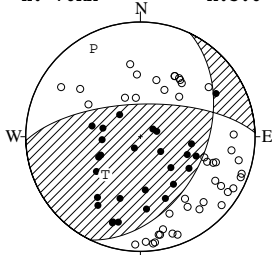
STR DIP SLIP AZM PLG
 NP1 354° 7' 78° P 275° 38°
 NP2 186° 83' 91° T 98° 52°
 N:178 SCORE 97% N 6° 1°

25 JUN. 2002 10:15:23.9
 E OFF MIYAGI PREF
 38°57.9'N 142°31.7'E
 H: 29KM M:3.8



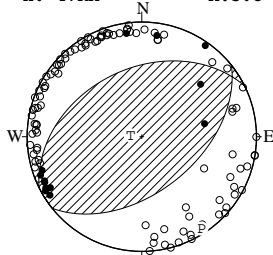
STR DIP SLIP AZM PLG
 NP1 198° 26' 32° P 151° 28°
 NP2 79° 77' 113° T 16° 53°
 N:56 SCORE 91% N 253° 22°

25 JUN. 2002 15:17:18.1
 TOKYO BAY REGION
 35°15.9'N 139°48.2'E
 H: 70KM M:3.0



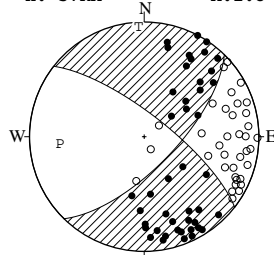
STR DIP SLIP AZM PLG
 NP1 26° 43' 36° P 332° 14°
 NP2 268° 67' 127° T 223° 53°
 N:71 SCORE 100% N 72° 34°

26 JUN. 2002 00:28:05.9
 E OFF IBARAKI PREF
 36°26.1'N 141°00.1'E
 H: 47KM M:3.8



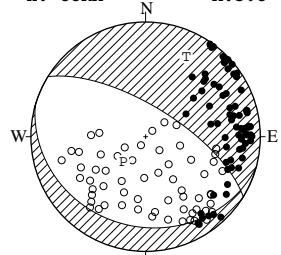
STR DIP SLIP AZM PLG
 NP1 244° 40' 99° P 147° 5°
 NP2 51° 50' 82° T 277° 82°
 N:113 SCORE 97% N 56° 6°

26 JUN. 2002 02:27:19.9
 SOUTHERN IWATE PREF
 39°12.2'N 141°52.2'E
 H: 57KM M:2.8



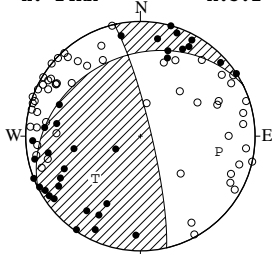
STR DIP SLIP AZM PLG
 NP1 44° 68' -163° P 265° 27°
 NP2 308° 74' -23° T 357° 4°
 N:80 SCORE 100% N 95° 63°

26 JUN. 2002 04:02:11.0
 KUSHIRO REGION
 43°02.2'N 144°03.9'E
 H: 88KM M:3.8



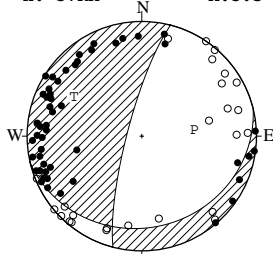
STR DIP SLIP AZM PLG
 NP1 106° 22' -105° P 222° 66°
 NP2 302° 68' -84° T 27° 23°
 N:133 SCORE 95% N 119° 6°

28 JUN. 2002 07:31:51.6
 CENTRAL SHIZUOKA PREF
 35°11.9'N 138°20.7'E
 H: 24KM M:3.1



STR DIP SLIP AZM PLG
 NP1 243° 31' 164° P 101° 31°
 NP2 347° 82' 60° T 227° 45°
 N:89 SCORE 91% N 351° 29°

30 JUN. 2002 18:14:35.3
 BUNGO CHANNEL
 32°59.8'N 132°13.2'E
 H: 37KM M:3.5



STR DIP SLIP AZM PLG
 NP1 76° 21' -30° P 83° 52°
 NP2 195° 79' -109° T 300° 32°
 N:77 SCORE 95% N 198° 18°