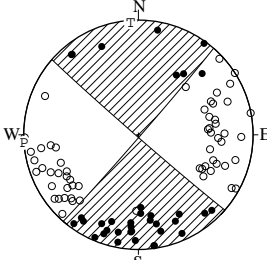


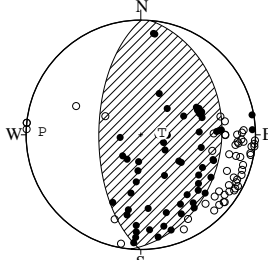
NODAL PLANE SOLUTIONS FOR EARTHQUAKES IN SEPTEMBER, 2001

02 SEP. 2001 17:34:35.6
E PART OF WAKASA BAY
35°43.3'N 135°47.1'E
H: 9KM M:3.7



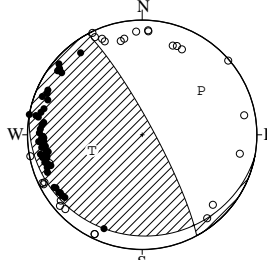
STR DIP SLIP AZM PLG
NP1 41° 89' 179° P 266° 0'
NP2 131° 89' 1° T 356° 2'
N:95 SCORE 98% N 176° 88'

03 SEP. 2001 00:15:32.1
SE OFF BOSO PENINSULA
34°58.2'N 140°07.3'E
H: 82KM M:3.9



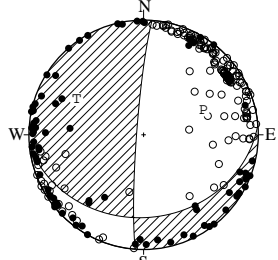
STR DIP SLIP AZM PLG
NP1 5° 30' 94° P 272° 15'
NP2 180° 60' 88° T 84° 75'
N:112 SCORE 95% N 181° 2'

04 SEP. 2001 23:54:39.4
E OFF IBARAKI PREF
36°45.4'N 141°28.3'E
H: 42KM M:5.3



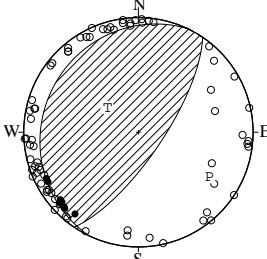
STR DIP SLIP AZM PLG
NP1 101° 13' 40° P 53° 36'
NP2 332° 82' 100° T 253° 52'
N:82 SCORE 99% N 150° 10'

06 SEP. 2001 01:29:31.7
BUNGO CHANNEL
33°05.7'N 132°01.5'E
H: 49KM M:4.3



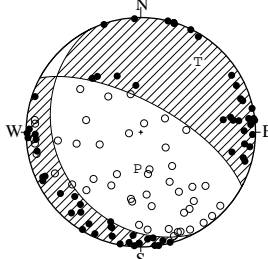
STR DIP SLIP AZM PLG
NP1 85° 29' -10° P 67° 43'
NP2 184° 85' -118° T 298° 34'
N:234 SCORE 87% N 187° 28'

06 SEP. 2001 10:40:36.0
E OFF FUKUSHIMA PREF
37°30.2'N 141°28.4'E
H: 48KM M:4.3



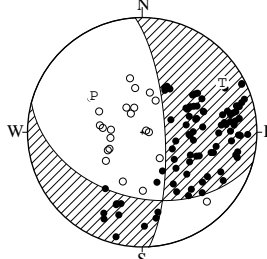
STR DIP SLIP AZM PLG
NP1 205° 17' 82° P 122° 28'
NP2 34° 73' 93° T 308° 62'
N:81 SCORE 99% N 213° 2'

06 SEP. 2001 16:35:34.0
CENTRAL WAKAYAMA PREF
33°53.9'N 135°22.3'E
H: 53KM M:3.5



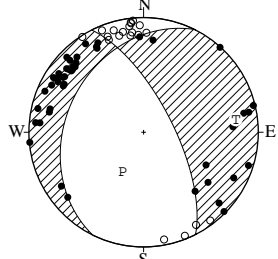
STR DIP SLIP AZM PLG
NP1 153° 26' -58° P 185° 64'
NP2 298° 68' -104° T 39° 22'
N:113 SCORE 95% N 304° 13'

12 SEP. 2001 05:45:45.8
TOKYO BAY REGION
35°13.7'N 139°44.6'E
H: 99KM M:3.6



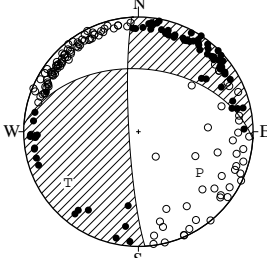
STR DIP SLIP AZM PLG
NP1 105° 42' -156° P 307° 46'
NP2 356° 74' -50° T 58° 19'
N:111 SCORE 98% N 164° 38'

12 SEP. 2001 17:32:49.9
SE OFF OSUMI PEN
31°17.2'N 131°38.1'E
H: 36KM M:4.2



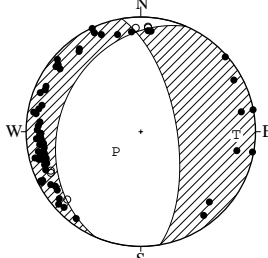
STR DIP SLIP AZM PLG
NP1 206° 33' -42° P 208° 58'
NP2 333° 69' -116° T 82° 20'
N:67 SCORE 97% N 343° 24'

13 SEP. 2001 05:42:56.6
SE OFF KII PENINSULA
33°50.9'N 136°11.7'E
H: 44KM M:4.2



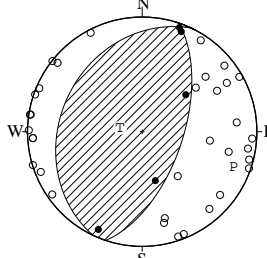
STR DIP SLIP AZM PLG
NP1 274° 44' -170° P 124° 36'
NP2 177° 83' -46° T 234° 25'
N:193 SCORE 95% N 350° 44'

15 SEP. 2001 01:56:33.6
E OFF IBARAKI PREF
36°45.4'N 141°27.0'E
H: 42KM M:4.3



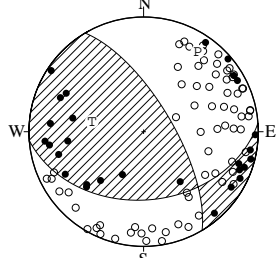
STR DIP SLIP AZM PLG
NP1 203° 30' -61° P 231° 67'
NP2 350° 64' -106° T 92° 18'
N:76 SCORE 97% N 357° 14'

16 SEP. 2001 02:54:09.9
E OFF IWATE PREF
39°20.3'N 142°03.9'E
H: 49KM M:3.6



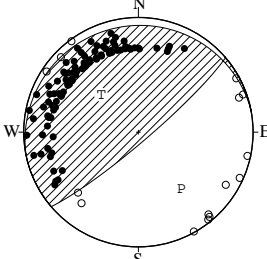
STR DIP SLIP AZM PLG
NP1 205° 29' 96° P 111° 16'
NP2 19° 61' 87° T 280° 74'
N:39 SCORE 100% N 20° 3'

16 SEP. 2001 14:50:49.1
BUNGO CHANNEL
33°09.1'N 131°58.0'E
H: 56KM M:3.0



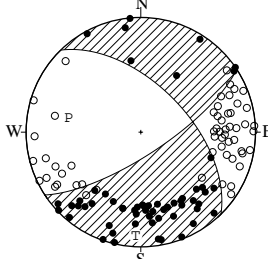
STR DIP SLIP AZM PLG
NP1 86° 40' 33° P 34° 17'
NP2 329° 69' 125° T 281° 52'
N:96 SCORE 92% N 135° 33'

17 SEP. 2001 11:21:45.3
HYUGANADA REGION
31°45.2'N 131°59.6'E
H: 28KM M:4.9



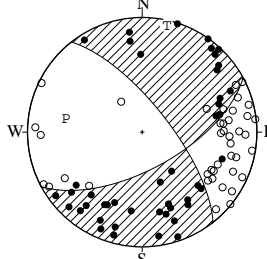
STR DIP SLIP AZM PLG
NP1 259° 8' 119° P 143° 38'
NP2 49° 83' 86° T 315° 52'
N:114 SCORE 100% N 50° 4'

17 SEP. 2001 17:57:56.4
SHIMANE HIROSHIMA BORDER
35°02.2'N 132°53.5'E
H: 12KM M:3.6



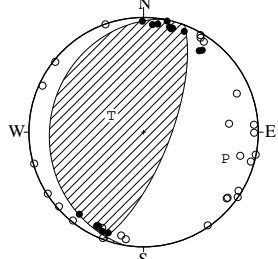
STR DIP SLIP AZM PLG
NP1 316° 57' -20° P 281° 36'
NP2 57° 74' -145° T 183° 11'
N:116 SCORE 97% N 79° 52'

17 SEP. 2001 18:49:20.3
SHIMANE HIROSHIMA BORDER
34°56.0'N 132°22.4'E
H: 16KM M:3.4



STR DIP SLIP AZM PLG
NP1 62° 64' -159° P 280° 33'
NP2 322° 71' -28° T 13° 5'
N:87 SCORE 94% N 111° 57'

17 SEP. 2001 20:39:31.0
E OFF AOMORI PREF
41°10.1'N 142°15.2'E
H: 54KM M:4.1



STR DIP SLIP AZM PLG
NP1 190° 19' 79° P 108° 26'
NP2 21° 71' 94° T 297° 64'
N:43 SCORE 91% N 200° 4'

EQUAL AREA PROJECTION , LOWER HEMISPHERE.

AZM:AZIMUTH OF PRESSURE(P),TENSION(T),NULL(N)-AXIS , MEASURED CLOCKWISE FROM NORTH.

PLG:PLUNGE OF P,T,N-AXIS , MEASURED DOWN FROM THE HORIZONTAL PLANE.

STR:STRIKE OF NODAL PLANE (NP1,NP2) , MEASURED CLOCKWISE FROM NORTH.

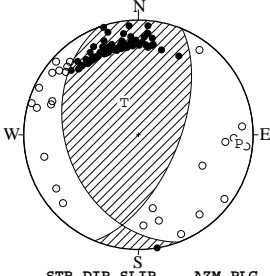
DIP:DIP OF NODAL PLANE , MEASURED DOWN FROM THE HORIZONTAL PLANE.

SLIP:SLIP DIRECTION OF THE HANGING WALL RELATIVE TO THE FOOT WALL , MEASURED COUNTERCLOCKWISE FROM THE STRIKE DIRECTION.

N:DATA NUMBER.

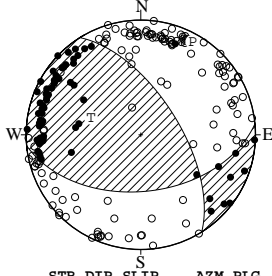
SCORE:RATIO OF THE CONSISTENT DATA NUMBER TO THE TOTAL DATA NUMBER.

17 SEP. 2001 21:15:07.6
SE OFF OSUMI PEN
31°08.3'N 131°22.7'E
H: 31KM M:4.1



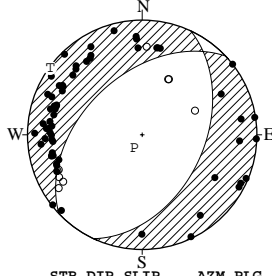
STR DIP SLIP AZM PLG
NP1 159° 37' 53° P 95° 13°
NP2 22° 61' 114° T 336° 65°
N:92 SCORE 100% N 190° 21°

18 SEP. 2001 04:23:57.0
TOKYO BAY REGION
35°27.4'N 139°48.6'E
H: 42KM M:4.4



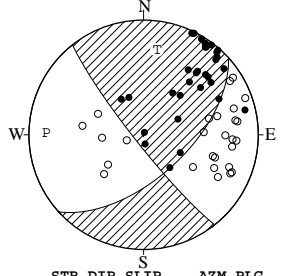
STR DIP SLIP AZM PLG
NP1 85° 49' 37° P 29° 8°
NP2 328° 63' 133° T 289° 52°
N:200 SCORE 95% N 125° 37°

18 SEP. 2001 06:10:52.6
E OFF IBARAKI PREF
35°55.2'N 140°58.7'E
H: 34KM M:4.6



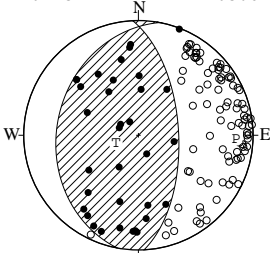
STR DIP SLIP AZM PLG
NP1 25° 45' -106° P 211° 79°
NP2 227° 47' -75° T 306° 1°
N:72 SCORE 97% N 36° 11°

19 SEP. 2001 01:44:57.2
TESHIKAGA REGION
43°31.0'N 144°24.8'E
H:125KM M:3.9



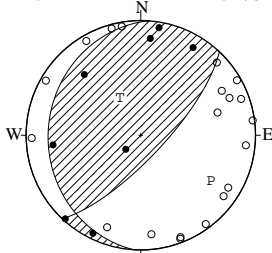
STR DIP SLIP AZM PLG
NP1 48° 60' 172° P 271° 16°
NP2 142° 83' 31° T 9° 26°
N:60 SCORE 97% N 153° 59°

19 SEP. 2001 03:33:20.3
SW IBARAKI PREF
36°18.7'N 140°01.6'E
H: 73KM M:3.6



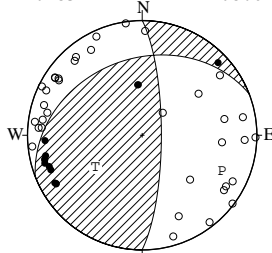
STR DIP SLIP AZM PLG
NP1 191° 29' 102° P 92° 16°
NP2 357° 61' 83° T 251° 73°
N:126 SCORE 99% N 0° 6°

21 SEP. 2001 12:22:41.0
SOUTHERN NARA PREF
33°56.9'N 135°37.5'E
H: 12KM M:2.5



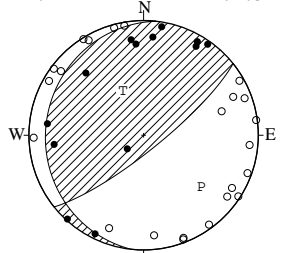
STR DIP SLIP AZM PLG
NP1 184° 20' 52° P 123° 28°
NP2 43° 74' 103° T 331° 59°
N:28 SCORE 100% N 220° 12°

21 SEP. 2001 14:03:31.0
NEAR CHOSHI CITY
35°55.0'N 140°49.9'E
H: 39KM M:3.6



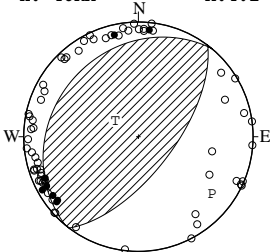
STR DIP SLIP AZM PLG
NP1 249° 34' 155° P 114° 25°
NP2 0° 76' 59° T 236° 49°
N:48 SCORE 100% N 8° 30°

22 SEP. 2001 00:00:09.2
SOUTHERN NARA PREF
33°56.9'N 135°37.4'E
H: 12KM M:2.9



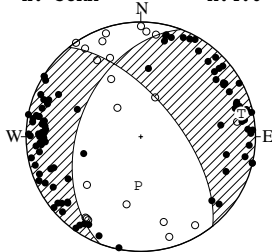
STR DIP SLIP AZM PLG
NP1 186° 16' 46° P 132° 33°
NP2 51° 79' 101° T 335° 55°
N:36 SCORE 100% N 229° 11°

22 SEP. 2001 17:31:54.4
E OFF FUKUSHIMA PREF
37°08.4'N 141°24.6'E
H: 46KM M:4.1



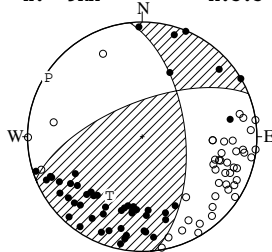
STR DIP SLIP AZM PLG
NP1 220° 25' 92° P 128° 20°
NP2 37° 65' 89° T 305° 70°
N:72 SCORE 94% N 38° 1°

22 SEP. 2001 18:10:57.0
CENTRAL AICHI PREF
35°02.6'N 136°56.7'E
H: 38KM M:4.0



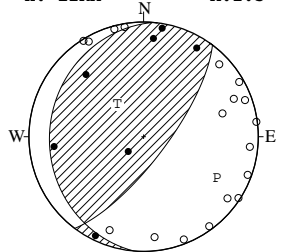
STR DIP SLIP AZM PLG
NP1 201° 44' -39° P 183° 55°
NP2 321° 64' -127° T 77° 11°
N:121 SCORE 95% N 340° 33°

22 SEP. 2001 19:16:44.3
WESTERN TOTTORI PREF
35°22.8'N 133°18.2'E
H: 9KM M:3.3



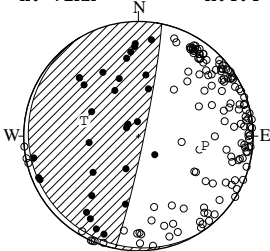
STR DIP SLIP AZM PLG
NP1 354° 59' 29° P 302° 4°
NP2 248° 65' 146° T 209° 41°
N:94 SCORE 98% N 37° 49°

23 SEP. 2001 15:08:43.4
SOUTHERN NARA PREF
33°56.9'N 135°37.5'E
H: 12KM M:2.5



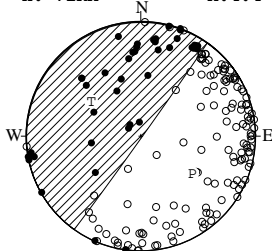
STR DIP SLIP AZM PLG
NP1 185° 19' 59° P 119° 28°
NP2 37° 74' 100° T 321° 60°
N:25 SCORE 100% N 214° 10°

25 SEP. 2001 04:35:16.4
SW IBARAKI PREF
36°18.9'N 140°05.9'E
H: 71KM M:4.4



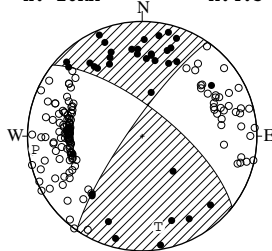
STR DIP SLIP AZM PLG
NP1 147° 6' 45° P 98° 41°
NP2 12° 86' 94° T 286° 49°
N:168 SCORE 99% N 191° 4°

25 SEP. 2001 04:57:29.0
SW IBARAKI PREF
36°18.7'N 140°05.6'E
H: 71KM M:4.4



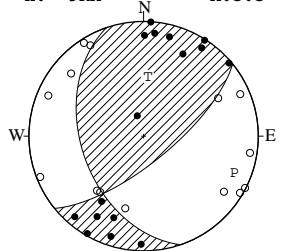
STR DIP SLIP AZM PLG
NP1 242° 1' 117° P 126° 44°
NP2 36° 89' 90° T 305° 46°
N:176 SCORE 97% N 36° 0°

27 SEP. 2001 18:14:50.4
MIKAWA BAY REGION
34°52.0'N 137°07.5'E
H: 16KM M:4.3



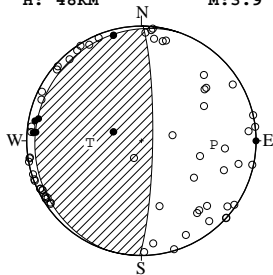
STR DIP SLIP AZM PLG
NP1 308° 70' 10° P 263° 7°
NP2 215° 80' 160° T 170° 21°
N:187 SCORE 98% N 10° 68°

28 SEP. 2001 11:16:25.4
TOCHIGI GUNMA BORDER
36°39.3'N 139°27.2'E
H: 9KM M:3.3



STR DIP SLIP AZM PLG
NP1 161° 45' 27° P 112° 16°
NP2 51° 71' 131° T 4° 47°
N:30 SCORE 100% N 215° 39°

29 SEP. 2001 06:37:13.3
NEAR CHOSHI CITY
35°44.9'N 140°41.3'E
H: 48KM M:3.9



	STR	DIP	SLIP		AZM	PLG
NP1	198°	8°	107°	P	93°	37°
NP2	1°	82°	88°	T	268°	53°
N:71	SCORE	94%	N	1°	2°	