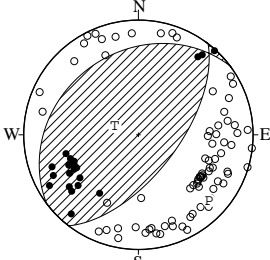


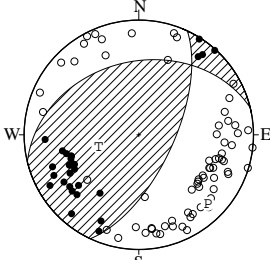
NODAL PLANE SOLUTIONS FOR EARTHQUAKES IN JULY, 2001

01 JUL. 2001 16:31:16.5
WESTERN NAGANO PREF
35°51.4'N 137°32.9'E
H: 7KM M:3.7



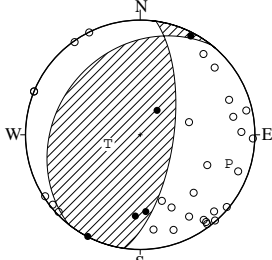
STR DIP SLIP AZM PLG
NP1 233° 29' 104° P 133° 17'
NP2 37° 62' 82° T 290° 72'
N:99 SCORE 99% N 41° 7'

01 JUL. 2001 23:40:26.1
WESTERN NAGANO PREF
35°51.5'N 137°33.1'E
H: 7KM M:3.2



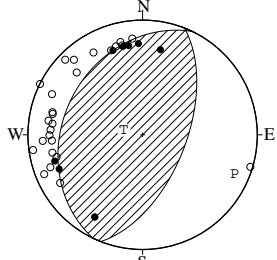
STR DIP SLIP AZM PLG
NP1 256° 36' 135° P 135° 16'
NP2 25° 65' 62° T 254° 60'
N:95 SCORE 98% N 37° 25'

02 JUL. 2001 15:18:06.1
KINKAZAN REGION
38°32.0'N 141°43.0'E
H: 55KM M:3.6



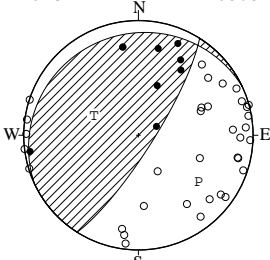
STR DIP SLIP AZM PLG
NP1 219° 27' 118° P 108° 20'
NP2 8° 66' 76° T 254° 66'
N:35 SCORE 100% N 13° 12'

02 JUL. 2001 19:13:03.7
E OFF FUKUSHIMA PREF
37°00.7'N 141°47.2'E
H: 33KM M:3.9



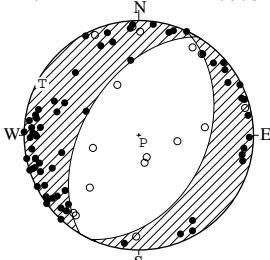
STR DIP SLIP AZM PLG
NP1 206° 31' 94° P 113° 14'
NP2 21° 59' 88° T 285° 76'
N:35 SCORE 94% N 23° 2'

03 JUL. 2001 00:33:50.5
NORTHERN IBARAKI PREF
36°24.7'N 140°41.9'E
H: 54KM M:3.3



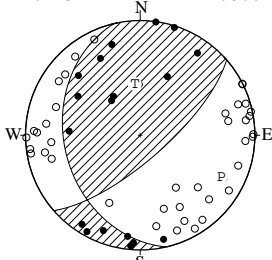
STR DIP SLIP AZM PLG
NP1 245° 13' 122° P 128° 34'
NP2 32° 79' 83° T 294° 55'
N:43 SCORE 100% N 34° 7'

03 JUL. 2001 12:49:39.6
SW EHIME PREF
33°26.7'N 132°30.3'E
H: 42KM M:3.3



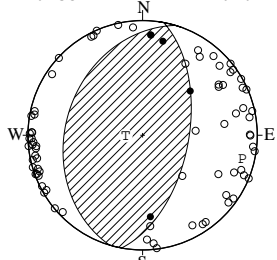
STR DIP SLIP AZM PLG
NP1 25° 40' -95° P 149° 84'
NP2 211° 50' -86° T 298° 5'
N:83 SCORE 94% N 28° 3'

05 JUL. 2001 15:22:25.8
IYONADA SETONAIKAI
33°44.1'N 132°18.1'E
H: 49KM M:3.0



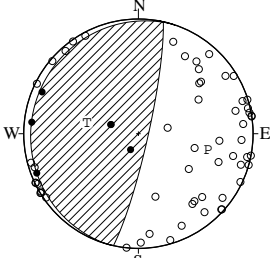
STR DIP SLIP AZM PLG
NP1 167° 34' 33° P 117° 22'
NP2 49° 73' 119° T 354° 53'
N:59 SCORE 98% N 219° 28'

06 JUL. 2001 03:57:00.4
E OFF IBARAKI PREF
36°38.4'N 140°56.8'E
H: 53KM M:4.2



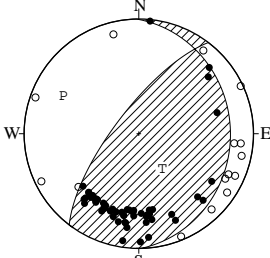
STR DIP SLIP AZM PLG
NP1 197° 33' 95° P 103° 12'
NP2 11° 57' 87° T 269° 78'
N:79 SCORE 100% N 12° 3'

08 JUL. 2001 12:34:13.7
NEAR CHOSHI CITY
35°45.0'N 140°41.1'E
H: 50KM M:3.7



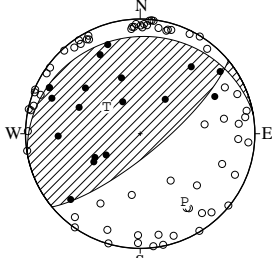
STR DIP SLIP AZM PLG
NP1 197° 7' 94° P 103° 38'
NP2 13° 83' 90° T 282° 52'
N:63 SCORE 100% N 13° 0'

09 JUL. 2001 12:40:00.1
NW OFF HOKURIKU DISTRICT
36°42.0'N 136°11.7'E
H: 20KM M:3.9



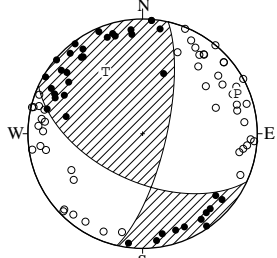
STR DIP SLIP AZM PLG
NP1 359° 21' 53° P 297° 27'
NP2 217° 73' 103° T 146° 60'
N:71 SCORE 100% N 33° 12'

11 JUL. 2001 02:22:46.5
SW IBARAKI PREF
36°06.3'N 139°53.5'E
H: 49KM M:3.9



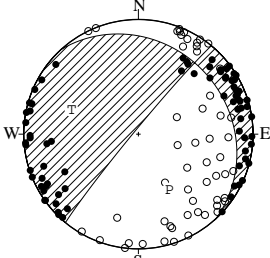
STR DIP SLIP AZM PLG
NP1 260° 17' 119° P 147° 30'
NP2 50° 75' 82° T 309° 59'
N:84 SCORE 99% N 52° 8'

12 JUL. 2001 07:02:03.6
SE HYOGO PREF
34°53.0'N 135°21.5'E
H: 8KM M:3.0



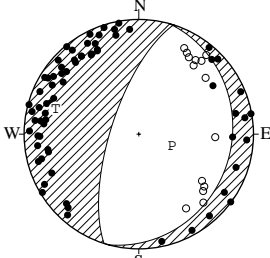
STR DIP SLIP AZM PLG
NP1 115° 56' 21° P 67° 11'
NP2 13° 73' 144° T 329° 37'
N:85 SCORE 100% N 171° 51'

12 JUL. 2001 23:53:11.9
HYUGANADA REGION
32°47.3'N 131°55.8'E
H: 52KM M:3.6



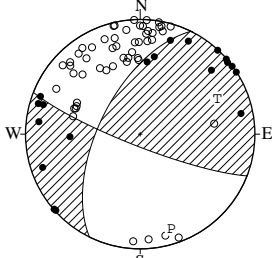
STR DIP SLIP AZM PLG
NP1 317° 22' -171° P 151° 44'
NP2 220° 87' -68° T 290° 38'
N:133 SCORE 98% N 38° 22'

13 JUL. 2001 07:13:15.1
HYUGANADA REGION
32°00.5'N 131°51.5'E
H: 33KM M:3.6



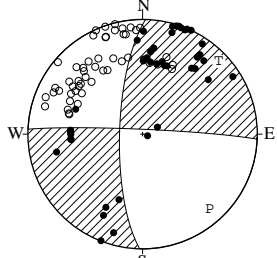
STR DIP SLIP AZM PLG
NP1 15° 20' -92° P 109° 65'
NP2 198° 70' -89° T 287° 25'
N:84 SCORE 99% N 17° 1'

14 JUL. 2001 09:09:16.8
S OF SURUGA BAY
34°26.2'N 138°57.6'E
H: 11KM M:2.9



STR DIP SLIP AZM PLG
NP1 206° 61' 10° P 162° 14'
NP2 111° 81' 150° T 65° 27'
N:71 SCORE 97% N 277° 59'

14 JUL. 2001 15:03:34.4
NEAR NIJIMA ISLAND
34°12.0'N 139°09.6'E
H: 14KM M:3.1



STR DIP SLIP AZM PLG
NP1 181° 74' -4° P 138° 14'
NP2 272° 87' -164° T 46° 9'
N:94 SCORE 93% N 284° 73'

EQUAL AREA PROJECTION , LOWER HEMISPHERE.

AZM:AZIMUTH OF PRESSURE(P),TENSION(T),NULL(N)-AXIS , MEASURED CLOCKWISE FROM NORTH.

PLG:PLUNGE OF P,T,N-AXIS , MEASURED DOWN FROM THE HORIZONTAL PLANE.

STR:STRIKE OF NODAL PLANE (NP1,NP2) , MEASURED CLOCKWISE FROM NORTH.

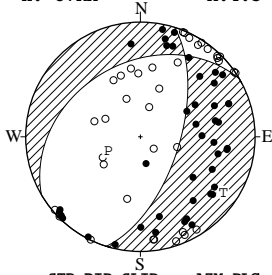
DIP:DIP OF NODAL PLANE , MEASURED DOWN FROM THE HORIZONTAL PLANE.

SLIP:SLIP DIRECTION OF THE HANGING WALL RELATIVE TO THE FOOT WALL , MEASURED COUNTERCLOCKWISE FROM THE STRIKE DIRECTION.

N:DATA NUMBER.

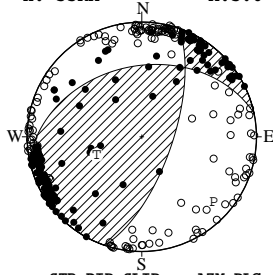
SCORE:RATIO OF THE CONSISTENT DATA NUMBER TO THE TOTAL DATA NUMBER.

18 JUL. 2001 07:47:41.6
 NORTHERN IWATE PREF
 39°44.7'N 141°23.5'E
 H: 87KM M:4.3



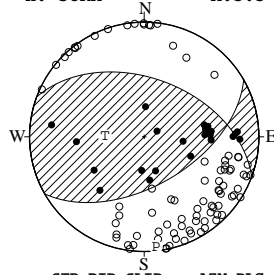
STR DIP SLIP AZM PLG
 NP1 240° 36' -54° P 246° 65'
 NP2 17° 62' -113° T 124° 14'
 N:81 SCORE 85% N 29° 20'

20 JUL. 2001 06:02:36.2
 SW IBARAKI PREF
 36°09.7'N 139°48.7'E
 H: 55KM M:5.0



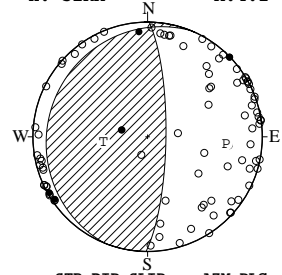
STR DIP SLIP AZM PLG
 NP1 258° 38' 143° P 132° 17'
 NP2 19° 68' 58° T 248° 55'
 N:329 SCORE 94% N 32° 30'

21 JUL. 2001 01:48:38.2
 SE OFF BOSO PENINSULA
 34°46.3'N 139°55.6'E
 H: 58KM M:3.3



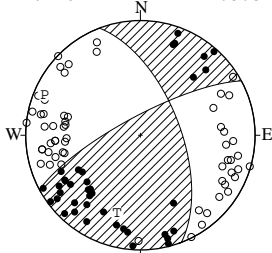
STR DIP SLIP AZM PLG
 NP1 290° 48' 129° P 174° 4'
 NP2 60° 55' 55° T 271° 62'
 N:107 SCORE 99% N 82° 28'

21 JUL. 2001 09:24:45.6
 NEAR CHOSHI CITY
 35°44.4'N 140°41.6'E
 H: 51KM M:4.2



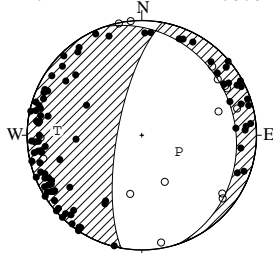
STR DIP SLIP AZM PLG
 NP1 202° 14' 111° P 95° 32'
 NP2 1° 77' 85° T 264° 58'
 N:92 SCORE 95% N 2° 5'

21 JUL. 2001 14:36:12.2
 SW GIFU PREF
 35°22.5'N 136°55.0'E
 H: 8KM M:3.5



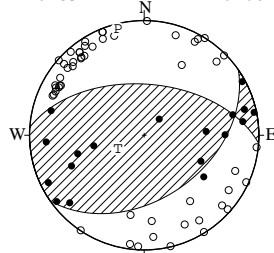
STR DIP SLIP AZM PLG
 NP1 339° 62' 15° P 293° 10'
 NP2 242° 77' 151° T 197° 30'
 N:96 SCORE 98% N 39° 58'

22 JUL. 2001 00:55:03.5
 BUNGO CHANNEL
 33°11.9'N 132°14.5'E
 H: 42KM M:3.3



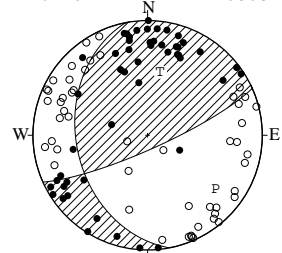
STR DIP SLIP AZM PLG
 NP1 341° 20' -118° P 114° 51'
 NP2 190° 73' -81° T 273° 27'
 N:106 SCORE 94% N 8° 9'

22 JUL. 2001 23:06:16.4
 SHIMA PENINSULA REGION
 34°18.5'N 136°19.9'E
 H: 39KM M:2.8



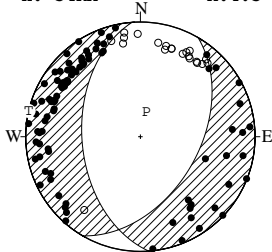
STR DIP SLIP AZM PLG
 NP1 55° 44' 60° P 346° 5'
 NP2 274° 53' 116° T 243° 69'
 N:70 SCORE 99% N 78° 20'

24 JUL. 2001 00:04:40.6
 EASTERN YAMANASHI PREF
 35°28.4'N 138°59.5'E
 H: 26KM M:3.5



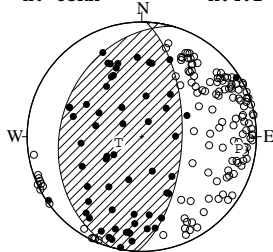
STR DIP SLIP AZM PLG
 NP1 169° 38' 16° P 128° 26'
 NP2 66° 80' 126° T 11° 43'
 N:100 SCORE 92% N 239° 36'

25 JUL. 2001 05:10:44.6
 HYUGANADA REGION
 31°55.8'N 131°47.0'E
 H: 34KM M:4.3



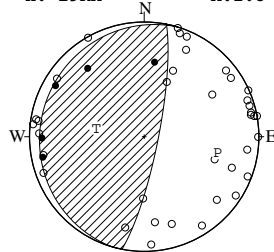
STR DIP SLIP AZM PLG
 NP1 30° 48' -65° P 13° 72'
 NP2 176° 48' -115° T 283° 0'
 N:112 SCORE 98% N 193° 18'

26 JUL. 2001 03:33:02.1
 SW IBARAKI PREF
 36°03.3'N 139°48.1'E
 H: 83KM M:4.2



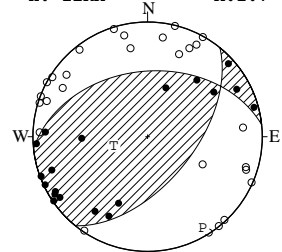
STR DIP SLIP AZM PLG
 NP1 196° 29' 102° P 97° 16'
 NP2 2° 61' 83° T 256° 73'
 N:187 SCORE 98% N 5° 6'

28 JUL. 2001 03:59:56.5
 CENTRAL SHIZUOKA PREF
 34°48.3'N 138°14.8'E
 H: 19KM M:2.8



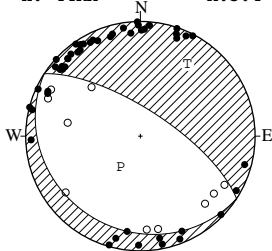
STR DIP SLIP AZM PLG
 NP1 197° 10' 95° P 102° 35'
 NP2 11° 80' 89° T 280° 55'
 N:42 SCORE 95% N 11° 1'

28 JUL. 2001 06:03:39.5
 CENTRAL SHIZUOKA PREF
 35°13.9'N 138°22.8'E
 H: 21KM M:2.7



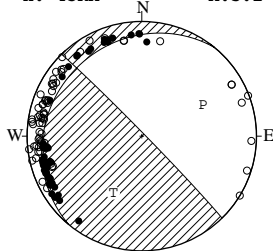
STR DIP SLIP AZM PLG
 NP1 264° 42' 126° P 149° 8'
 NP2 39° 57' 62° T 256° 65'
 N:46 SCORE 100% N 55° 24'

30 JUL. 2001 17:57:44.5
 ENSYUNADA
 34°01.3'N 137°16.8'E
 H: 44KM M:3.4



STR DIP SLIP AZM PLG
 NP1 123° 19' -90° P 213° 64'
 NP2 303° 71' -90° T 33° 26'
 N:58 SCORE 97% N 123° 0'

31 JUL. 2001 13:59:18.9
 FAR E OFF IBARAKI PREF
 36°05.1'N 141°39.7'E
 H: 43KM M:5.1



STR DIP SLIP AZM PLG
 NP1 219° 19' 174° P 63° 40'
 NP2 316° 88' 71° T 207° 44'
 N:130 SCORE 92% N 316° 19'