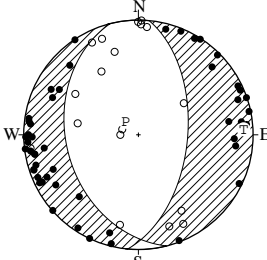


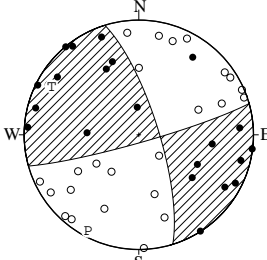
# NODAL PLANE SOLUTIONS FOR EARTHQUAKES IN MAY, 2001

02 MAY. 2001 01:17:24.9  
IYONADA SETONAIKAI  
33°33.6'N 132°22.9'E  
H: 44KM M:3.3



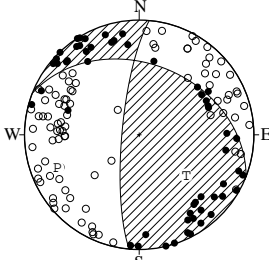
STR DIP SLIP AZM PLG  
NP1 166° 37' -106° P 315° 77'  
NP2 5° 55' -78° T 87° 9'  
N:68 SCORE 94% N 179° 10'

03 MAY. 2001 02:43:18.5  
CENTRAL SHIZUOKA PREF  
34°57.6'N 138°00.7'E  
H: 34KM M:2.7



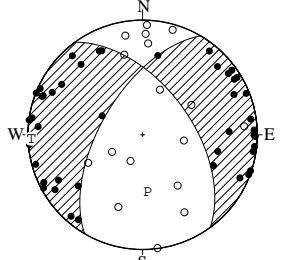
STR DIP SLIP AZM PLG  
NP1 343° 76' 174° P 208° 6'  
NP2 74° 84' 14° T 299° 14'  
N:46 SCORE 98% N 95° 75'

06 MAY. 2001 05:48:07.2  
AWAJISHIMA ISLAND REGION  
34°28.0'N 134°50.1'E  
H: 16KM M:3.7



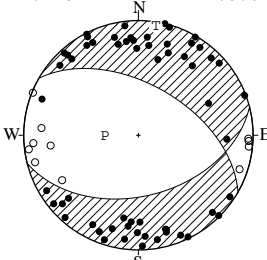
STR DIP SLIP AZM PLG  
NP1 291° 38' 20° P 248° 24'  
NP2 185° 78' 126° T 131° 45'  
N:140 SCORE 93% N 356° 35'

06 MAY. 2001 14:17:27.7  
CENTRAL SHIZUOKA PREF  
35°00.9'N 138°05.3'E  
H: 30KM M:3.0



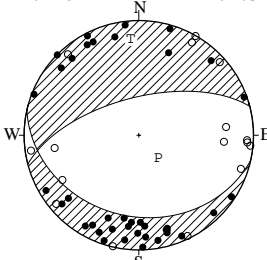
STR DIP SLIP AZM PLG  
NP1 324° 55' -143° P 175° 49'  
NP2 210° 60' -41° T 268° 3'  
N:62 SCORE 97% N 1° 41'

07 MAY. 2001 17:16:31.7  
NORTHERN OITA PREF  
33°07.0'N 131°12.3'E  
H: 8KM M:3.0



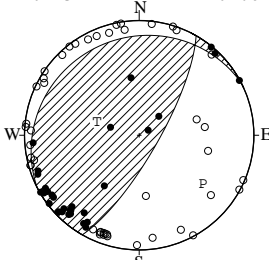
STR DIP SLIP AZM PLG  
NP1 76° 46' -124° P 270° 66'  
NP2 300° 53' -60° T 9° 4'  
N:70 SCORE 99% N 101° 24'

07 MAY. 2001 18:32:17.3  
NORTHERN OITA PREF  
33°06.7'N 131°12.3'E  
H: 8KM M:2.9



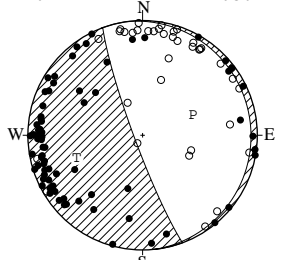
STR DIP SLIP AZM PLG  
NP1 103° 30' -66° P 139° 59'  
NP2 255° 63' -103° T 355° 17'  
N:56 SCORE 88% N 261° 12'

08 MAY. 2001 06:27:36.6  
HIDAKA MOUNTAINS REGION  
42°20.0'N 143°05.5'E  
H: 49KM M:4.6



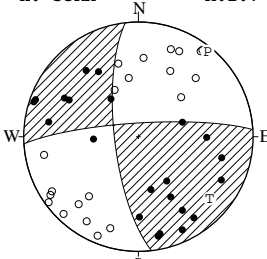
STR DIP SLIP AZM PLG  
NP1 243° 16' 122° P 127° 31'  
NP2 30° 76' 81° T 288° 58'  
N:75 SCORE 99% N 32° 9'

09 MAY. 2001 19:48:56.2  
SW EHIME PREF  
33°28.2'N 132°43.3'E  
H: 41KM M:3.7



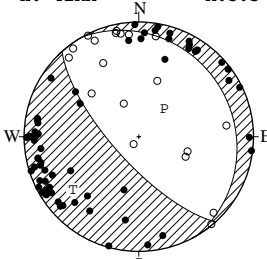
STR DIP SLIP AZM PLG  
NP1 353° 6' -76° P 68° 51'  
NP2 160° 84' -91° T 251° 39'  
N:111 SCORE 94% N 160° 1'

10 MAY. 2001 21:53:07.8  
SE GIFU PREF  
35°21.0'N 137°33.2'E  
H: 53KM M:2.7



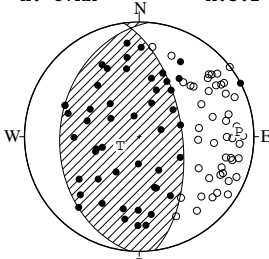
STR DIP SLIP AZM PLG  
NP1 173° 73' 170° P 39° 5'  
NP2 266° 80' 17° T 131° 19'  
N:43 SCORE 98% N 295° 70'

12 MAY. 2001 03:09:55.8  
SW EHIME PREF  
33°28.3'N 132°43.3'E  
H: 41KM M:3.5



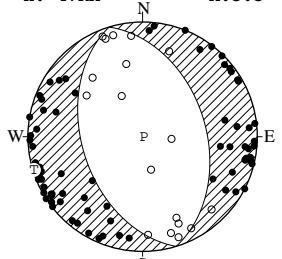
STR DIP SLIP AZM PLG  
NP1 330° 18' -78° P 42° 63'  
NP2 138° 72' -94° T 231° 27'  
N:81 SCORE 96% N 139° 4'

14 MAY. 2001 13:59:51.0  
SW IBARAKI PREF  
36°06.8'N 139°40.7'E  
H: 87KM M:3.2



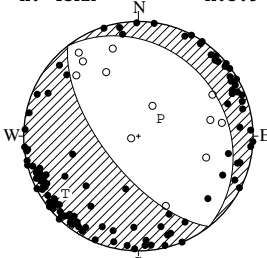
STR DIP SLIP AZM PLG  
NP1 185° 31' 101° P 87° 14'  
NP2 352° 59' 83° T 244° 75'  
N:96 SCORE 97% N 356° 6'

15 MAY. 2001 09:25:38.0  
AKINADA SETONAIKAI  
34°07.9'N 132°41.3'E  
H: 47KM M:3.3



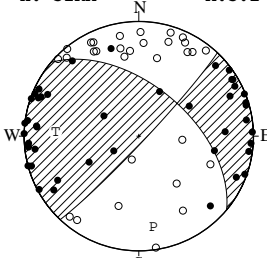
STR DIP SLIP AZM PLG  
NP1 343° 44' -90° P 73° 89'  
NP2 163° 46' -90° T 163° 0'  
N:96 SCORE 98% N 163° 0'

16 MAY. 2001 01:18:28.2  
WESTERN HIROSHIMA PREF  
34°16.7'N 132°36.2'E  
H: 45KM M:3.9



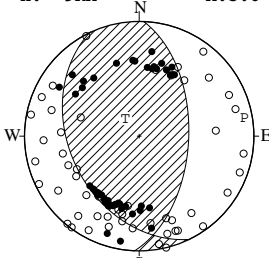
STR DIP SLIP AZM PLG  
NP1 322° 25' -90° P 52° 70'  
NP2 142° 65' -90° T 232° 20'  
N:132 SCORE 98% N 142° 0'

17 MAY. 2001 01:40:55.4  
CENTRAL SHIZUOKA PREF  
35°01.2'N 138°06.4'E  
H: 32KM M:3.1



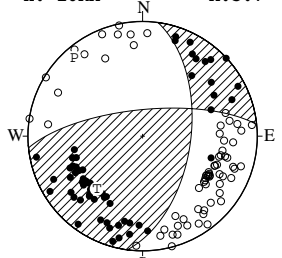
STR DIP SLIP AZM PLG  
NP1 310° 54' 174° P 171° 21'  
NP2 43° 86' 36° T 273° 28'  
N:75 SCORE 97% N 49° 54'

18 MAY. 2001 03:58:01.4  
NORTHERN TOCHIGI PREF  
36°59.6'N 139°49.6'E  
H: 9KM M:3.6



STR DIP SLIP AZM PLG  
NP1 154° 39' 68° P 80° 8'  
NP2 2° 54' 107° T 322° 74'  
N:98 SCORE 87% N 172° 14'

19 MAY. 2001 00:35:51.7  
WESTERN NAGANO PREF  
35°49.3'N 137°26.7'E  
H: 10KM M:3.7



STR DIP SLIP AZM PLG  
NP1 8° 55' 23° P 319° 10'  
NP2 264° 71' 143° T 221° 39'  
N:129 SCORE 99% N 61° 49'

EQUAL AREA PROJECTION , LOWER HEMISPHERE.

AZM:AZIMUTH OF PRESSURE(P),TENSION(T),NULL(N)-AXIS , MEASURED CLOCKWISE FROM NORTH.

PLG:PLUNGE OF P,T,N-AXIS , MEASURED DOWN FROM THE HORIZONTAL PLANE.

STR:STRIKE OF NODAL PLANE (NP1,NP2) , MEASURED CLOCKWISE FROM NORTH.

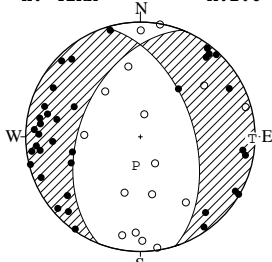
DIP:DIP OF NODAL PLANE , MEASURED DOWN FROM THE HORIZONTAL PLANE.

SLIP:SLIP DIRECTION OF THE HANGING WALL RELATIVE TO THE FOOT WALL , MEASURED COUNTERCLOCKWISE FROM THE STRIKE DIRECTION.

N:DATA NUMBER.

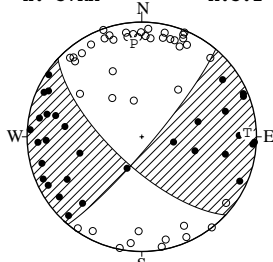
SCORE:RATIO OF THE CONSISTENT DATA NUMBER TO THE TOTAL DATA NUMBER.

21 MAY. 2001 00:03:07.6  
CENTRAL AICHI PREF  
35°00.5'N 137°19.1'E  
H: 41KM M:2.6



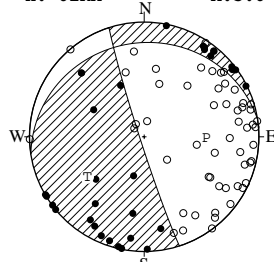
STR DIP SLIP AZM PLG  
NP1 202° 46' -60° P 189° 69'  
NP2 342° 51' -117° T 91° 3'  
N:52 SCORE 96% N 360° 21°

21 MAY. 2001 04:02:13.6  
NE EHIME PREF  
33°50.7'N 133°19.6'E  
H: 37KM M:3.2



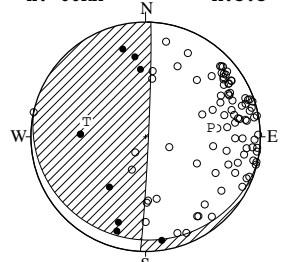
STR DIP SLIP AZM PLG  
NP1 133° 69' -172° P 355° 20'  
NP2 40° 82' -21° T 88° 9'  
N:74 SCORE 99% N 201° 68°

21 MAY. 2001 12:53:12.7  
SW IBARAKI PREF  
36°18.4'N 140°07.7'E  
H: 61KM M:3.6



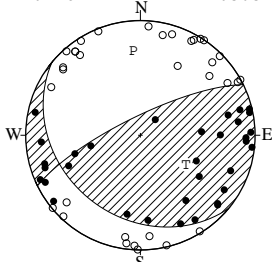
STR DIP SLIP AZM PLG  
NP1 261° 19' -170° P 91° 45'  
NP2 162° 87' -71° T 235° 39'  
N:86 SCORE 98% N 341° 19°

23 MAY. 2001 07:02:52.9  
NORTHERN CHIBA PREF  
35°43.6'N 140°12.8'E  
H: 66KM M:3.3



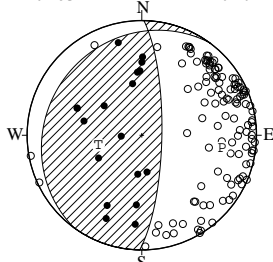
STR DIP SLIP AZM PLG  
NP1 103° 11' 10° P 82° 42'  
NP2 3° 88' 101° T 284° 46'  
N:95 SCORE 98% N 182° 11°

23 MAY. 2001 08:59:32.4  
SHIMA PENINSULA REGION  
34°18.5'N 136°19.9'E  
H: 40KM M:3.3



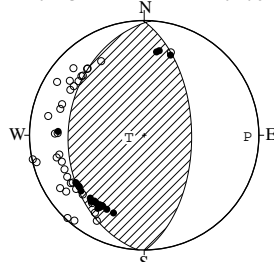
STR DIP SLIP AZM PLG  
NP1 130° 30' 153° P 355° 27'  
NP2 244° 77' 63° T 123° 51'  
N:66 SCORE 97% N 250° 26°

24 MAY. 2001 13:22:49.7  
SOUTHERN IBARAKI PREF  
35°56.7'N 140°09.2'E  
H: 69KM M:4.4



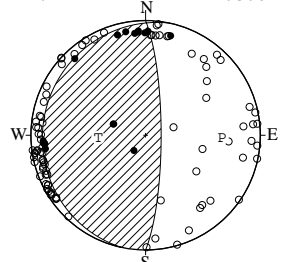
STR DIP SLIP AZM PLG  
NP1 216° 17' 124° P 99° 30'  
NP2 1° 76' 80° T 258° 58'  
N:138 SCORE 100% N 3° 9°

25 MAY. 2001 08:39:32.9  
E OFF AOMORI PREF  
40°34.5'N 142°32.0'E  
H: 29KM M:4.6



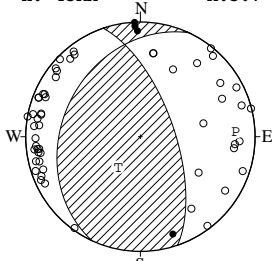
STR DIP SLIP AZM PLG  
NP1 183° 34' 93° P 91° 11'  
NP2 359° 56' 88° T 261° 79'  
N:59 SCORE 92% N 1° 2°

25 MAY. 2001 15:55:04.5  
NEAR CHOSHI CITY  
35°45.5'N 140°39.9'E  
H: 47KM M:5.0



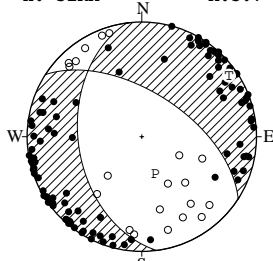
STR DIP SLIP AZM PLG  
NP1 192° 11' 102° P 92° 34'  
NP2 0° 79' 88° T 267° 56'  
N:107 SCORE 98% N 0° 2°

27 MAY. 2001 03:01:13.2  
E OFF IBARAKI PREF  
36°11.1'N 140°56.6'E  
H: 43KM M:3.7



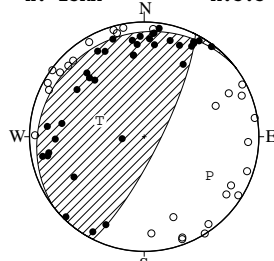
STR DIP SLIP AZM PLG  
NP1 205° 32' 129° P 87° 18'  
NP2 341° 66' 68° T 216° 63'  
N:58 SCORE 100% N 350° 20°

27 MAY. 2001 10:18:21.6  
AKINADA SETONAIKAI  
33°55.7'N 132°18.0'E  
H: 51KM M:3.7



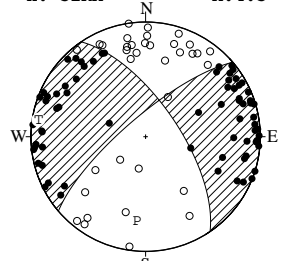
STR DIP SLIP AZM PLG  
NP1 173° 44' -50° P 160° 62'  
NP2 303° 58' -122° T 55° 8'  
N:121 SCORE 98% N 321° 27°

29 MAY. 2001 22:39:42.2  
SOUTHERN NARA PREF  
33°57.8'N 135°36.7'E  
H: 13KM M:3.3



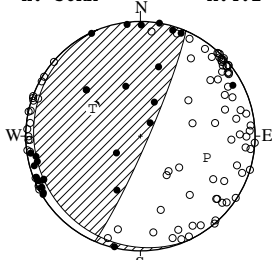
STR DIP SLIP AZM PLG  
NP1 232° 12' 115° P 121° 34'  
NP2 27° 79' 85° T 290° 56'  
N:64 SCORE 98% N 28° 5°

31 MAY. 2001 01:52:00.2  
CENTRAL SHIZUOKA PREF  
34°59.7'N 138°06.5'E  
H: 31KM M:4.3



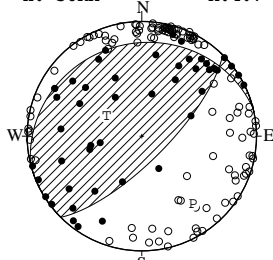
STR DIP SLIP AZM PLG  
NP1 326° 67' -164° P 186° 27'  
NP2 230° 76' -24° T 279° 6'  
N:107 SCORE 98% N 21° 62°

31 MAY. 2001 05:09:51.5  
SOUTHERN IBARAKI PREF  
36°01.5'N 140°23.7'E  
H: 56KM M:4.1



STR DIP SLIP AZM PLG  
NP1 156° 8' 43° P 108° 39'  
NP2 23° 84' 96° T 300° 50'  
N:119 SCORE 92% N 203° 6°

31 MAY. 2001 08:59:20.6  
SW IBARAKI PREF  
36°10.5'N 139°48.4'E  
H: 56KM M:4.7



STR DIP SLIP AZM PLG  
NP1 256° 20' 120° P 143° 27'  
NP2 45° 73' 80° T 300° 61'  
N:160 SCORE 95% N 48° 10°