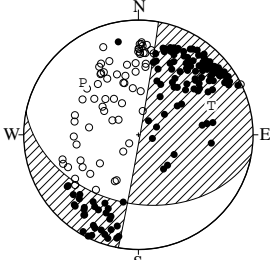


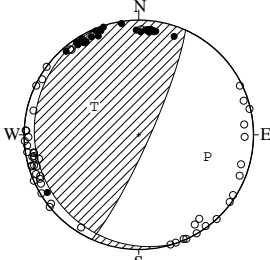
NODAL PLANE SOLUTIONS FOR EARTHQUAKES IN OCTOBER, 1999

01 OCT. 1999 12:47:23.3
NE NIIGATA PREF
37°40.3'N 139°06.6'E
H:167KM M:4.2



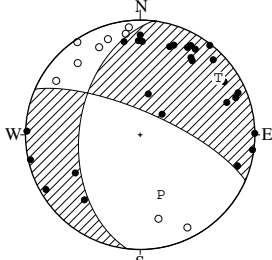
STR DIP SLIP AZM PLG
NP1 102° 40' -178° P 313° 34'
NP2 10° 89' -50° T 68° 32'
N:206 SCORE 99% N 189° 40'

05 OCT. 1999 09:38:40.9
E OFF FUKUSHIMA PREF
37°21.3'N 142°25.7'E
H: 57KM M:5.2



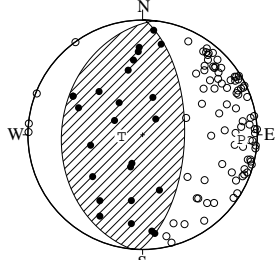
STR DIP SLIP AZM PLG
NP1 161° 10' 48° P 108° 37'
NP2 24° 82' 97° T 302° 52'
N:81 SCORE 93% N 203° 7'

05 OCT. 1999 21:57:50.5
SW KOCHI PREF
33°23.0'N 133°09.0'E
H: 34KM M:3.3



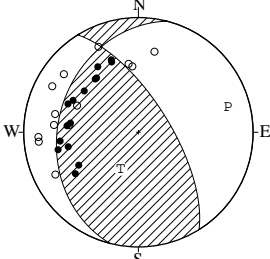
STR DIP SLIP AZM PLG
NP1 187° 46' -23° P 161° 44'
NP2 293° 73' -133° T 54° 17'
N:36 SCORE 100% N 309° 41'

06 OCT. 1999 22:35:56.1
SOUTHERN IBARAKI PREF
36°02.7'N 140°06.2'E
H: 64KM M:3.9



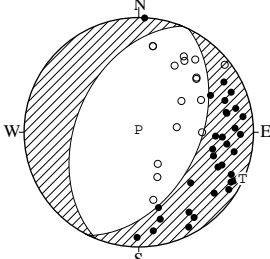
STR DIP SLIP AZM PLG
NP1 186° 30' 94° P 93° 15'
NP2 1° 60' 88° T 265° 75'
N:111 SCORE 100% N 2° 2'

10 OCT. 1999 02:13:30.9
HYUGANADA REGION
32°18.2'N 132°10.4'E
H: 3KM M:3.5



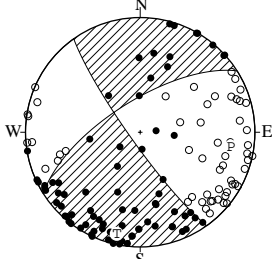
STR DIP SLIP AZM PLG
NP1 194° 30' 132° P 74° 20'
NP2 328° 68' 69° T 206° 61'
N:28 SCORE 93% N 336° 20'

11 OCT. 1999 12:13:54.7
E OFF FUKUSHIMA PREF
36°55.7'N 141°06.0'E
H: 87KM M:2.9



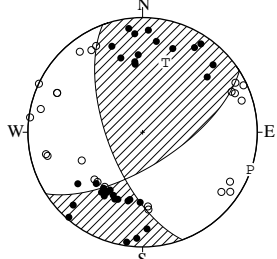
STR DIP SLIP AZM PLG
NP1 202° 44' -93° P 357° 88'
NP2 26° 46' -88° T 114° 1'
N:48 SCORE 98% N 204° 2'

12 OCT. 1999 03:16:18.7
SOUTHERN NARA PREF
34°12.1'N 135°51.0'E
H: 62KM M:3.6



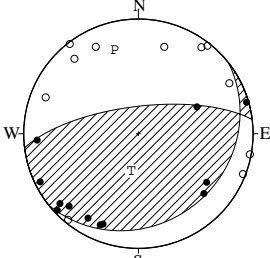
STR DIP SLIP AZM PLG
NP1 238° 68' -172° P 99° 21'
NP2 145° 83' -22° T 193° 10'
N:133 SCORE 94% N 307° 67'

15 OCT. 1999 05:34:04.8
NORTHERN MIYAGI PREF
38°46.9'N 140°44.2'E
H: 7KM M:3.4



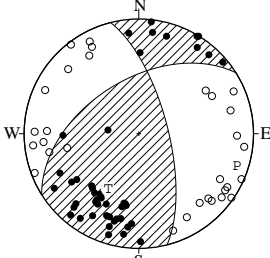
STR DIP SLIP AZM PLG
NP1 150° 65' 26° P 109° 1'
NP2 58° 66' 152° T 18° 36'
N:56 SCORE 95% N 200° 54'

15 OCT. 1999 12:55:09.1
E OFF IWATE PREF
39°42.3'N 142°17.6'E
H: 36KM M:3.4



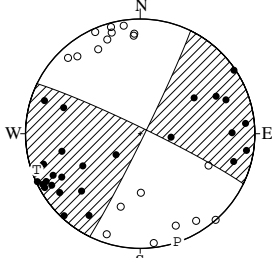
STR DIP SLIP AZM PLG
NP1 52° 22' 61° P 344° 25'
NP2 263° 71' 101° T 191° 63'
N:23 SCORE 100% N 79° 11'

17 OCT. 1999 18:28:19.5
TOCHIGI GUNMA BORDER
36°38.2'N 139°25.4'E
H: 9KM M:3.7



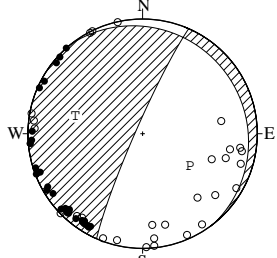
STR DIP SLIP AZM PLG
NP1 238° 51' 153° P 108° 11'
NP2 346° 69' 42° T 209° 44'
N:76 SCORE 99% N 7° 44'

18 OCT. 1999 05:00:59.0
HAMANAKO LAKE REGION
34°47.6'N 137°37.6'E
H: 30KM M:3.4



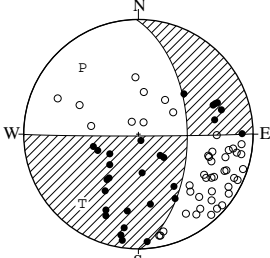
STR DIP SLIP AZM PLG
NP1 296° 86' 177° P 161° 1'
NP2 26° 87' 4° T 251° 5'
N:44 SCORE 100% N 60° 85'

23 OCT. 1999 03:28:23.0
SE OFF TOKACHI
42°06.9'N 143°56.7'E
H: 56KM M:3.9



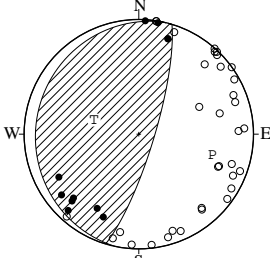
STR DIP SLIP AZM PLG
NP1 321° 11' -152° P 124° 49'
NP2 204° 85' -80° T 285° 39'
N:59 SCORE 88% N 23° 10'

24 OCT. 1999 08:23:51.8
SOUTHERN BOSO PENINSULA
35°03.4'N 139°53.3'E
H: 70KM M:3.4



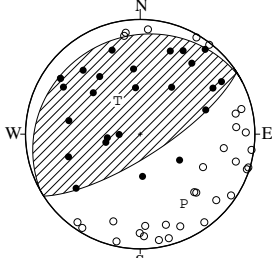
STR DIP SLIP AZM PLG
NP1 359° 55' -2° P 320° 25'
NP2 90° 89' -145° T 219° 23'
N:73 SCORE 100% N 92° 55'

28 OCT. 1999 00:49:49.3
E OFF AOMORI PREF
41°34.9'N 142°02.8'E
H: 64KM M:3.9



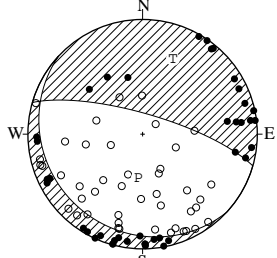
STR DIP SLIP AZM PLG
NP1 192° 11' 85° P 106° 34'
NP2 17° 79' 91° T 288° 56'
N:45 SCORE 98% N 197° 1'

29 OCT. 1999 02:34:42.2
SW IBARAKI PREF
36°12.6'N 139°58.1'E
H: 54KM M:3.4



STR DIP SLIP AZM PLG
NP1 240° 16' 93° P 148° 29'
NP2 57° 74' 89° T 326° 61'
N:56 SCORE 96% N 58° 1'

29 OCT. 1999 03:28:52.2
CENTRAL WAKAYAMA PREF
33°54.3'N 135°26.1'E
H: 55KM M:3.3



STR DIP SLIP AZM PLG
NP1 133° 16' -64° P 186° 59'
NP2 286° 75' -97° T 22° 30'
N:85 SCORE 91% N 288° 7'

EQUAL AREA PROJECTION , LOWER HEMISPHERE.

AZM:AZIMUTH OF PRESSURE(P),TENSION(T),NULL(N)-AXIS , MEASURED CLOCKWISE FROM NORTH.
PLG:PLUNGE OF P,T,N-AXIS , MEASURED DOWN FROM THE HORIZONTAL PLANE.

STR:STRIKE OF NODAL PLANE (NP1,NP2) , MEASURED CLOCKWISE FROM NORTH.

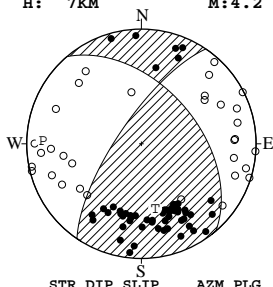
DIP:DIP OF NODAL PLANE , MEASURED DOWN FROM THE HORIZONTAL PLANE.

SLIP:SLIP DIRECTION OF THE HANGING WALL RELATIVE TO THE FOOT WALL , MEASURED COUNTERCLOCKWISE FROM THE STRIKE DIRECTION.

N:DATA NUMBER.

SCORE:RATIO OF THE CONSISTENT DATA NUMBER TO THE TOTAL DATA NUMBER.

29 OCT. 1999 14:59:00.8
 NEAR MATSUSHIRO
 36°35.3'N 138°11.6'E
 H: 7KM M:4.2



	STR	DIP	SLIP	AZM	PLG
NP1	319°	49°	23°	P 272°	15°
NP2	214°	73°	137°	T 168°	42°
N:95	SCORE	98%	N	17°	44°