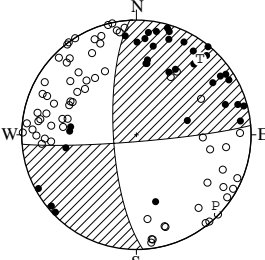


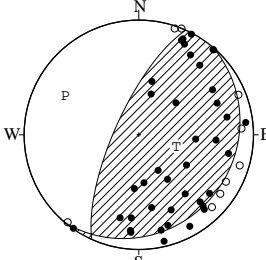
NODAL PLANE SOLUTIONS FOR EARTHQUAKES IN MAY, 1998

03 MAY. 1998 10:59:27.5
E OFF IZU PENINSULA
34°57.7'N 139°10.8'E
H: 6KM M:4.2



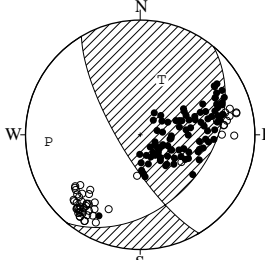
STR DIP SLIP AZM PLG
NP1 177° 74' 5° P 132° 8'
NP2 85° 85' 164° T 40° 15'
N:102 SCORE 94% N 249° 73'

03 MAY. 1998 19:49:41.9
KINKAZAN REGION
38°42.5'N 141°43.0'E
H: 71KM M:3.5



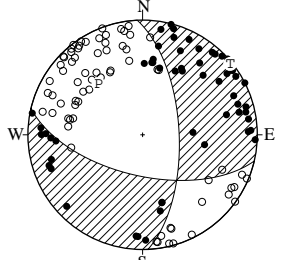
STR DIP SLIP AZM PLG
NP1 40° 18' 105° P 298° 28'
NP2 204° 73' 85° T 107° 62'
N:48 SCORE 92% N 206° 5'

04 MAY. 1998 02:40:42.6
SHIMA PENINSULA REGION
34°23.2'N 136°22.0'E
H:370KM M:4.5



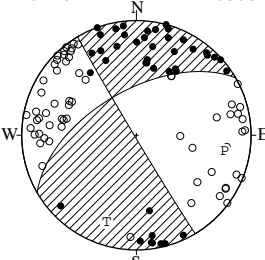
STR DIP SLIP AZM PLG
NP1 40° 39' 156° P 266° 21'
NP2 149° 75' 53° T 21° 47'
N:147 SCORE 98% N 160° 35'

05 MAY. 1998 17:25:40.6
E OFF IZU PENINSULA
34°57.2'N 139°11.5'E
H: 8KM M:4.3



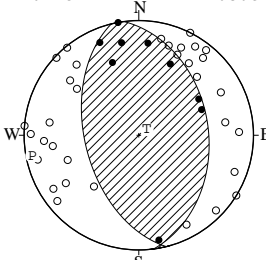
STR DIP SLIP AZM PLG
NP1 103° 61' -150° P 319° 41'
NP2 357° 64' -33° T 51° 2'
N:124 SCORE 95% N 143° 49'

06 MAY. 1998 04:48:54.5
E OFF IZU PENINSULA
34°57.1'N 139°11.2'E
H: 8KM M:3.3



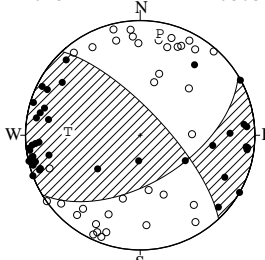
STR DIP SLIP AZM PLG
NP1 240° 58' -178° P 100° 23'
NP2 149° 89' -32° T 139° 21'
N:104 SCORE 98% N 327° 58'

06 MAY. 1998 20:19:10.0
NW WAKAYAMA PREF
34°13.5'N 135°16.1'E
H: 8KM M:3.8



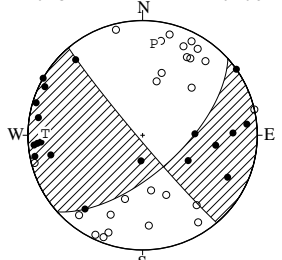
STR DIP SLIP AZM PLG
NP1 353° 39' 95° P 259° 6'
NP2 166° 51' 86° T 52° 83'
N:42 SCORE 100% N 169° 3'

07 MAY. 1998 12:28:02.6
CENTRAL SHIZUOKA PREF
34°52.1'N 138°14.6'E
H: 32KM M:3.5



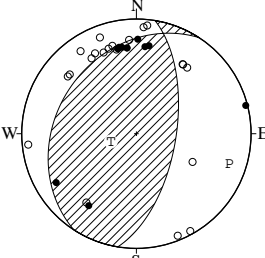
STR DIP SLIP AZM PLG
NP1 59° 56' 21° P 11° 11'
NP2 317° 73' 144° T 273° 37'
N:75 SCORE 97% N 115° 51'

08 MAY. 1998 18:44:17.0
CENTRAL SHIZUOKA PREF
34°52.2'N 138°14.6'E
H: 32KM M:2.6



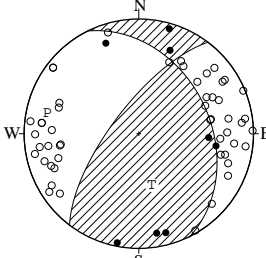
STR DIP SLIP AZM PLG
NP1 48° 63' -4° P 7° 21'
NP2 140° 87' -153° T 271° 16'
N:44 SCORE 95% N 146° 63'

09 MAY. 1998 05:47:16.0
NEAR TANEGASHIMA ISLAND
30°33.4'N 131°12.5'E
H: 30KM M:4.4



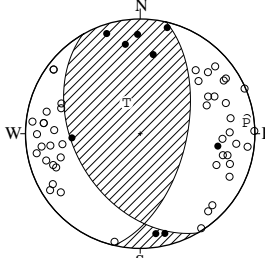
STR DIP SLIP AZM PLG
NP1 213° 30' 111° P 108° 16'
NP2 9° 62' 78° T 253° 71'
N:32 SCORE 91% N 15° 10'

09 MAY. 1998 20:53:06.9
SHIGA GIFU BORDER REGION
35°11.2'N 136°31.8'E
H: 8KM M:3.1



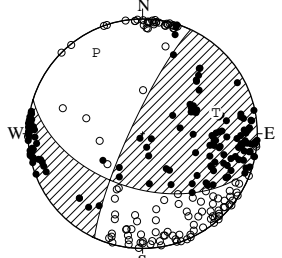
STR DIP SLIP AZM PLG
NP1 334° 38' 32° P 283° 19'
NP2 217° 71' 123° T 166° 52'
N:60 SCORE 98% N 25° 31'

15 MAY. 1998 03:03:31.4
SHIGA GIFU BORDER REGION
35°11.2'N 136°33.2'E
H: 8KM M:3.1



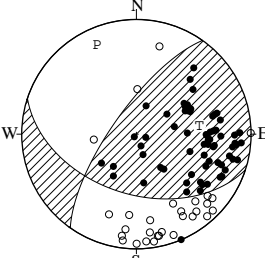
STR DIP SLIP AZM PLG
NP1 150° 42' 55° P 84° 8'
NP2 13° 57' 117° T 336° 66'
N:58 SCORE 98% N 177° 23'

16 MAY. 1998 03:45:05.5
SOUTHERN BOSO PENINSULA
34°56.2'N 139°55.3'E
H: 73KM M:4.8



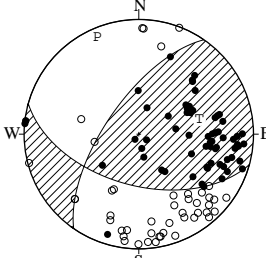
STR DIP SLIP AZM PLG
NP1 107° 50' 169° P 330° 20'
NP2 205° 81' 40° T 74° 34'
N:266 SCORE 97% N 215° 49'

16 MAY. 1998 10:22:41.7
SOUTHERN BOSO PENINSULA
34°57.1'N 139°55.6'E
H: 73KM M:3.6



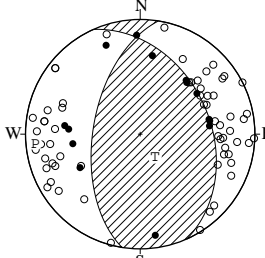
STR DIP SLIP AZM PLG
NP1 108° 47' 156° P 336° 16'
NP2 215° 73' 46° T 82° 44'
N:96 SCORE 98% N 231° 42'

16 MAY. 1998 11:25:57.1
SOUTHERN BOSO PENINSULA
34°56.0'N 139°54.7'E
H: 72KM M:3.7



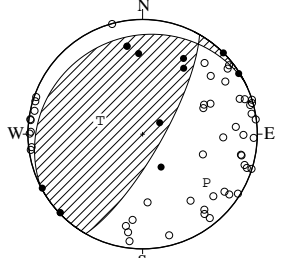
STR DIP SLIP AZM PLG
NP1 105° 53' 150° P 337° 8'
NP2 215° 66' 41° T 76° 45'
N:111 SCORE 98% N 239° 44'

17 MAY. 1998 12:59:55.9
SHIGA GIFU BORDER REGION
35°09.8'N 136°33.8'E
H: 9KM M:3.9



STR DIP SLIP AZM PLG
NP1 336° 39' 63° P 265° 9'
NP2 189° 56' 110° T 147° 71'
N:76 SCORE 92% N 358° 16'

17 MAY. 1998 16:06:38.0
NORTHERN IBARAKI PREF
36°25.6'N 140°41.7'E
H: 55KM M:3.7



STR DIP SLIP AZM PLG
NP1 243° 16' 122° P 127° 31'
NP2 30° 76' 81° T 288° 58'
N:61 SCORE 98% N 32° 9'

EQUAL AREA PROJECTION, LOWER HEMISPHERE.

AZM:AZIMUTH OF PRESSURE(P),TENSION(T),NULL(N)-AXIS, MEASURED CLOCKWISE FROM NORTH.

PLG:PLUNGE OF P,T,N-AXIS, MEASURED DOWN FROM THE HORIZONTAL PLANE.

STR:STRIKE OF NODAL PLANE (NP1,NP2), MEASURED CLOCKWISE FROM NORTH.

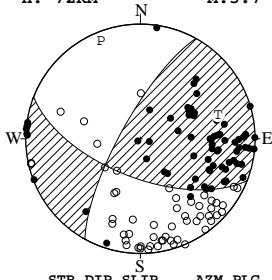
DIP:DIP OF NODAL PLANE, MEASURED DOWN FROM THE HORIZONTAL PLANE.

SLIP:SLIP DIRECTION OF THE HANGING WALL RELATIVE TO THE FOOT WALL, MEASURED COUNTERCLOCKWISE FROM THE STRIKE DIRECTION.

N:DATA NUMBER.

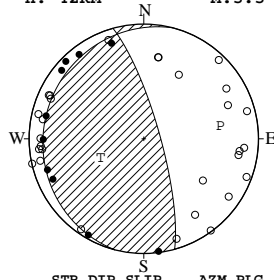
SCORE:RATIO OF THE CONSISTENT DATA NUMBER TO THE TOTAL DATA NUMBER.

19 MAY. 1998 03:16:06.6
SOUTHERN BOSO PENINSULA
34°57.3'N 139°55.3'E
H: 72KM M:3.7



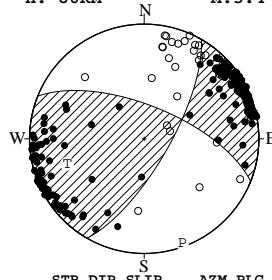
STR	DIP	SLIP	AZM	PLG
NP1	111°	62°	164°	P 338° 9°
NP2	209°	76°	29°	T 73° 30°
N:129	SCORE	96%	N 233°	58°

22 MAY. 1998 15:23:29.8
E OFF IBARAKI PREF
36°09.2'N 140°57.1'E
H: 42KM M:3.3



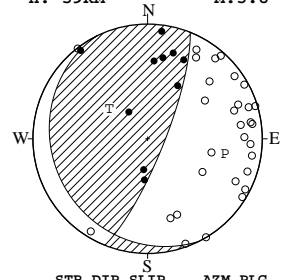
STR	DIP	SLIP	AZM	PLG
NP1	195°	13°	119°	P 80° 33°
NP2	344°	78°	83°	T 246° 56°
N:39	SCORE	90%	N 346°	7°

23 MAY. 1998 04:49:35.2
IYONADA SETONAIKAI
33°42.2'N 131°50.5'E
H: 86KM M:5.4



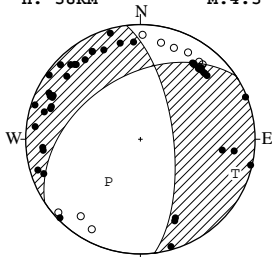
STR	DIP	SLIP	AZM	PLG
NP1	292°	66°	161°	P 160° 4°
NP2	30°	72°	25°	T 252° 30°
N:237	SCORE	94%	N 63°	60°

25 MAY. 1998 06:28:44.8
NORTHERN IWATE PREF
39°45.3'N 141°49.7'E
H: 59KM M:3.8



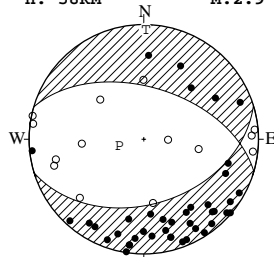
STR	DIP	SLIP	AZM	PLG
NP1	153°	18°	43°	P 101° 32°
NP2	22°	78°	103°	T 308° 55°
N:40	SCORE	100%	N 199°	13°

25 MAY. 1998 06:52:34.4
HYUGANADA REGION
31°50.3'N 131°43.0'E
H: 38KM M:4.3



STR	DIP	SLIP	AZM	PLG
NP1	237°	44°	-35°	P 217° 52°
NP2	353°	67°	-129°	T 110° 13°
N:54	SCORE	96%	N 11°	35°

27 MAY. 1998 03:23:57.9
SOUTHERN NARA PREF
34°13.1'N 135°45.5'E
H: 58KM M:2.9



STR	DIP	SLIP	AZM	PLG
NP1	73°	43°	-116°	P 255° 72°
NP2	286°	52°	-68°	T 1° 5°
N:55	SCORE	96%	N 93°	17°