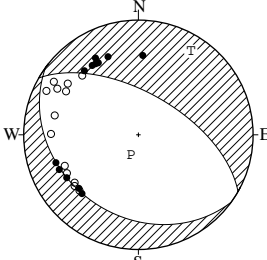


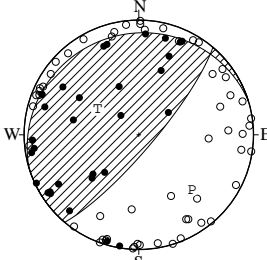
NODAL PLANE SOLUTIONS FOR EARTHQUAKES IN JANUARY, 1998

02 JAN. 1998 02:06:04.6
SE OFF MIYAGI PREF
37°52.1'N 142°40.9'E
H: 26KM M:3.9



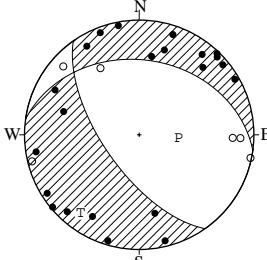
STR DIP SLIP AZM PLG
NP1 126° 30' -85° P 201° 75'
NP2 300° 60' -93° T 32° 15'
N:25 SCORE 96% N 301° 3'

02 JAN. 1998 06:47:15.2
SW IBARAKI PREF
36°01.9'N 139°54.1'E
H: 45KM M:3.4



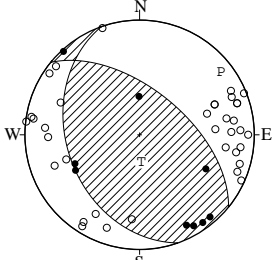
STR DIP SLIP AZM PLG
NP1 253° 13' 122° P 136° 34'
NP2 40° 79' 83° T 302° 55'
N:86 SCORE 95% N 42° 7'

03 JAN. 1998 04:45:23.7
ENSYUNADA
34°37.4'N 137°33.2'E
H: 15KM M:2.6



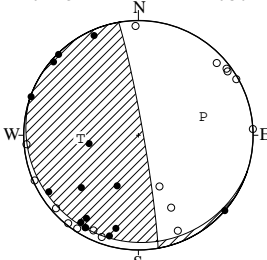
STR DIP SLIP AZM PLG
NP1 278° 35' -131° P 94° 62'
NP2 145° 65' -65° T 217° 16'
N:28 SCORE 96% N 314° 22'

03 JAN. 1998 08:13:18.5
SW HYOGO PREF
35°02.1'N 134°26.4'E
H: 11KM M:3.3



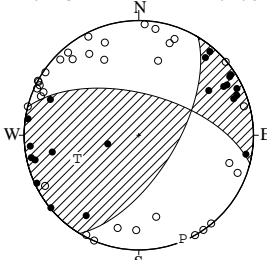
STR DIP SLIP AZM PLG
NP1 161° 36' 116° P 52° 11'
NP2 309° 58' -72° T 177° 71'
N:45 SCORE 98% N 319° 15'

04 JAN. 1998 03:42:18.3
S OFF URAKAWA
41°58.5'N 142°48.7'E
H: 48KM M:3.7



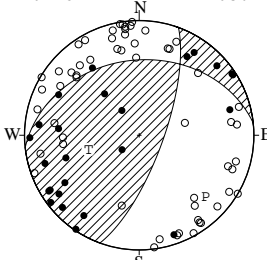
STR DIP SLIP AZM PLG
NP1 108° 7' 28° P 74° 41'
NP2 350° 86' 97° T 267° 48'
N:31 SCORE 97% N 170° 7'

04 JAN. 1998 22:10:09.2
EASTERN SHIZUOKA PREF
35°13.3'N 138°31.9'E
H: 15KM M:2.6



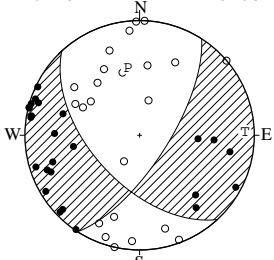
STR DIP SLIP AZM PLG
NP1 284° 60' 149° P 157° 2'
NP2 31° 63' 34° T 249° 42'
N:54 SCORE 94% N 65° 48'

05 JAN. 1998 23:32:31.1
EASTERN YAMANASHI PREF
35°32.6'N 139°00.8'E
H: 20KM M:3.1



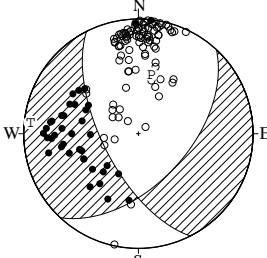
STR DIP SLIP AZM PLG
NP1 264° 35' 149° P 133° 22'
NP2 20° 73' 59° T 254° 52'
N:81 SCORE 89% N 30° 29'

10 JAN. 1998 22:54:36.2
SOUTHERN NAGANO PREF
35°14.6'N 137°46.2'E
H: 46KM M:2.8



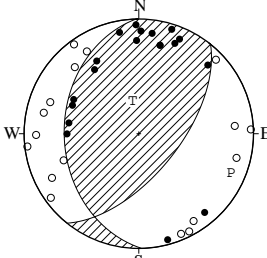
STR DIP SLIP AZM PLG
NP1 137° 55' -155° P 350° 40'
NP2 33° 70' -37° T 88° 9'
N:48 SCORE 98% N 188° 49'

12 JAN. 1998 00:25:28.9
ISHIKARI BAY REGION
43°29.8'N 140°40.6'E
H: 201KM M:4.6



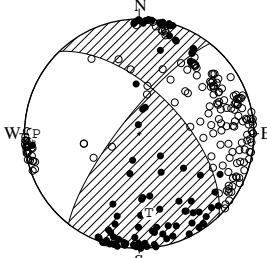
STR DIP SLIP AZM PLG
NP1 43° 54' -32° P 12° 46'
NP2 153° 64' -140° T 276° 6'
N:135 SCORE 99% N 180° 43'

12 JAN. 1998 07:48:36.9
NW WAKAYAMA PREF
34°10.4'N 135°04.2'E
H: 11KM M:3.1



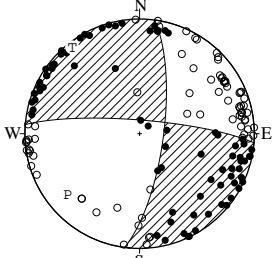
STR DIP SLIP AZM PLG
NP1 179° 35' 55° P 113° 14'
NP2 39° 62' 112° T 349° 66'
N:36 SCORE 94% N 208° 19'

14 JAN. 1998 02:17:07.8
CENTRAL CHIBA PREF
35°36.9'N 140°13.9'E
H: 78KM M:5.0



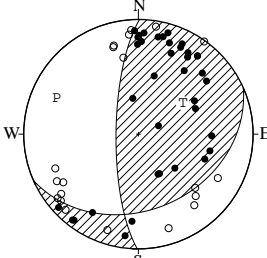
STR DIP SLIP AZM PLG
NP1 316° 60' 15° P 270° 11'
NP2 218° 77' 149° T 173° 31'
N:265 SCORE 94% N 17° 57'

16 JAN. 1998 10:57:55.6
KUJUKURI COAST BOSO PEN
35°13.1'N 140°19.1'E
H: 53KM M:4.7



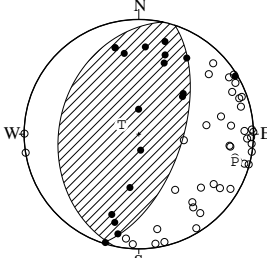
STR DIP SLIP AZM PLG
NP1 8° 73' -170° P 230° 19'
NP2 275° 80' -17° T 322° 5'
N:152 SCORE 99% N 66° 70'

20 JAN. 1998 17:38:11.2
TSUGARU STRAIT REGION
41°28.0'N 141°18.4'E
H: 95KM M:3.5



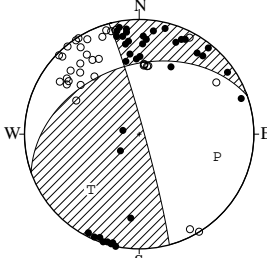
STR DIP SLIP AZM PLG
NP1 66° 35' 151° P 294° 23'
NP2 181° 74' 59° T 55° 51'
N:57 SCORE 91% N 190° 30'

22 JAN. 1998 05:11:10.6
NORTHERN IBARAKI PREF
36°31.0'N 140°34.7'E
H: 61KM M:3.7



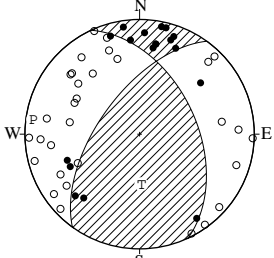
STR DIP SLIP AZM PLG
NP1 192° 31' 85° P 106° 14'
NP2 18° 59' 93° T 298° 76'
N:60 SCORE 98% N 197° 3'

23 JAN. 1998 21:52:13.0
NEAR NIIOJIMA ISLAND
34°24.5'N 139°15.7'E
H: 8KM M:4.0



STR DIP SLIP AZM PLG
NP1 250° 40' 174° P 106° 30'
NP2 345° 86° 50° T 221° 36'
N:70 SCORE 93% N 348° 39'

24 JAN. 1998 06:32:38.4
NW WAKAYAMA PREF
34°12.7'N 135°09.6'E
H: 10KM M:3.9



STR DIP SLIP AZM PLG
NP1 335° 49' 40° P 278° 7'
NP2 216° 61' 131° T 178° 54'
N:49 SCORE 92% N 13° 35'

EQUAL AREA PROJECTION , LOWER HEMISPHERE.

AZM:AZIMUTH OF PRESSURE(P),TENSION(T),NULL(N)-AXIS , MEASURED CLOCKWISE FROM NORTH.

PLG:PLUNGE OF P,T,N-AXIS , MEASURED DOWN FROM THE HORIZONTAL PLANE.

STR:STRIKE OF NODAL PLANE (NP1,NP2) , MEASURED CLOCKWISE FROM NORTH.

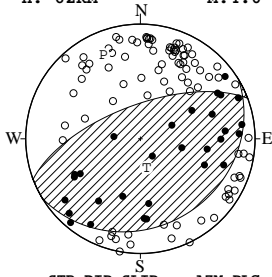
DIP:DIP OF NODAL PLANE , MEASURED DOWN FROM THE HORIZONTAL PLANE.

SLIP:SLIP DIRECTION OF THE HANGING WALL RELATIVE TO THE FOOT WALL , MEASURED COUNTERCLOCKWISE FROM THE STRIKE DIRECTION.

N:DATA NUMBER.

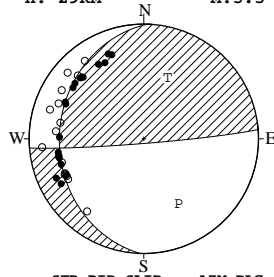
SCORE:RATIO OF THE CONSISTENT DATA NUMBER TO THE TOTAL DATA NUMBER.

26 JAN. 1998 11:16:04.1
 EASTERN SAITAMA PREF
 35°56.5'N 139°31.7'E
 H: 62KM M:4.0



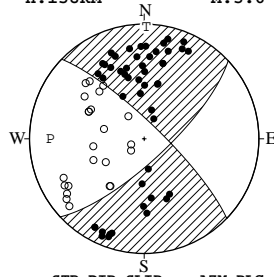
	STR	DIP	SLIP	AZM	PLG
NP1	59°	24°	80°	P	336° 21°
NP2	249°	66°	94°	T	168° 69°
N:117	SCORE	98%	N	68°	4°

28 JAN. 1998 01:19:53.6
 FAR E OFF IBARAKI PREF
 35°55.3'N 141°33.8'E
 H: 29KM M:3.5



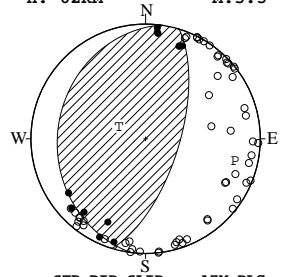
	STR	DIP	SLIP	AZM	PLG
NP1	182°	27°	7°	P	152° 36°
NP2	85°	87°	117°	T	21° 42°
N:36	SCORE	94%	N	264°	27°

29 JAN. 1998 16:44:52.6
 W OFF AOMORI PREF
 40°58.0'N 140°07.3'E
 H:158KM M:3.6



	STR	DIP	SLIP	AZM	PLG
NP1	47°	75°	-168°	P	270° 19°
NP2	314°	79°	-16°	T	1° 3°
N:72	SCORE	100%	N	100°	71°

31 JAN. 1998 00:50:17.2
 E OFF AOMORI PREF
 41°27.7'N 142°04.6'E
 H: 62KM M:5.3



	STR	DIP	SLIP	AZM	PLG
NP1	187°	24°	81°	P	104° 21°
NP2	17°	66°	94°	T	295° 69°
N:67	SCORE	97%	N	195°	4°