

伊豆半島の地殻変動*

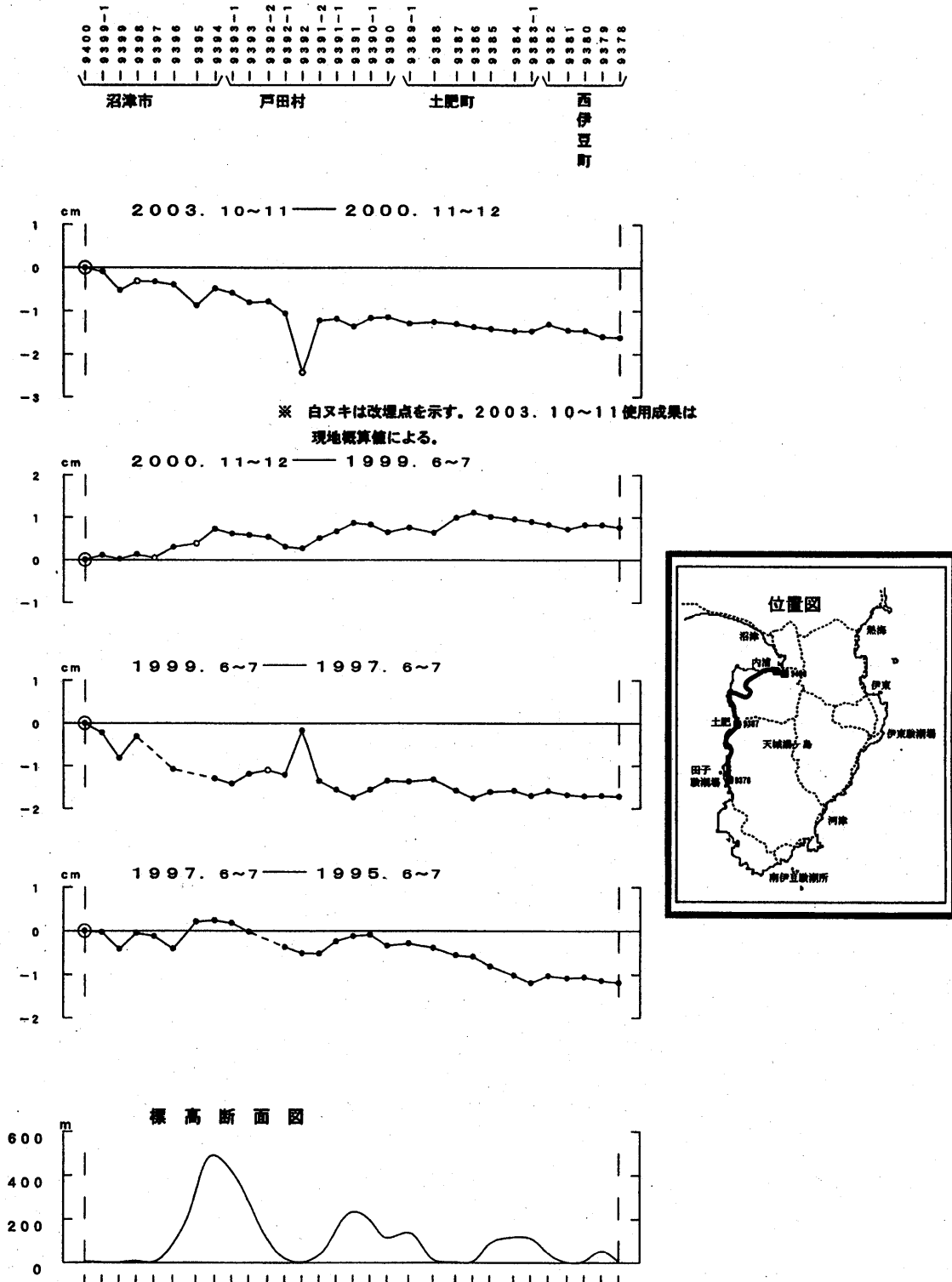
Crustal Deformations of Izu Peninsula

国土地理院
Geographical Survey Institute

第1-1図～第1-4図は伊豆半島の最近の水準測量結果である。従来からの傾向の範囲内の変動であるように見える。

* Received 30 March, 2004

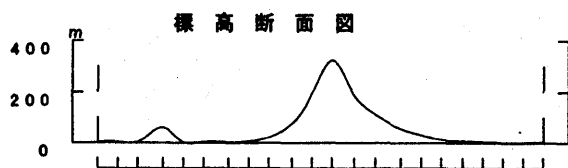
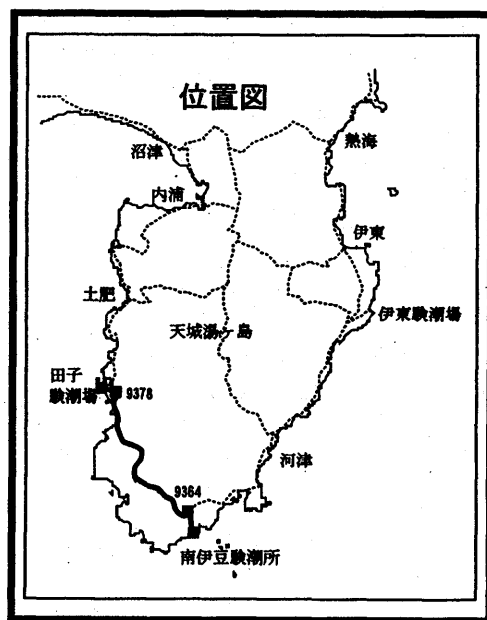



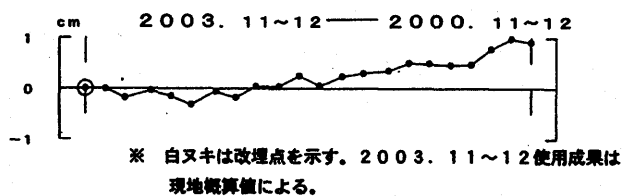
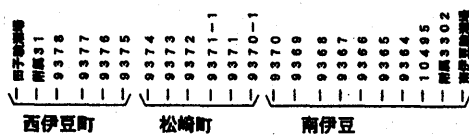
内浦～土肥～西伊豆間の上下変動



第 1-1 図 伊豆半島の水準測量結果

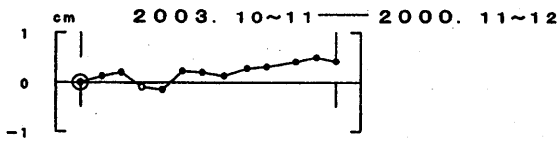
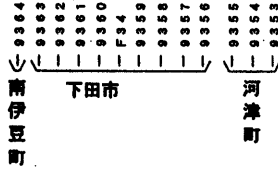
Fig.1-1 Vertical Crustal Deformations of Izu Peninsula Derived from Repeated Precise Leveling Surveys.

西伊豆～南伊豆間の上下変動

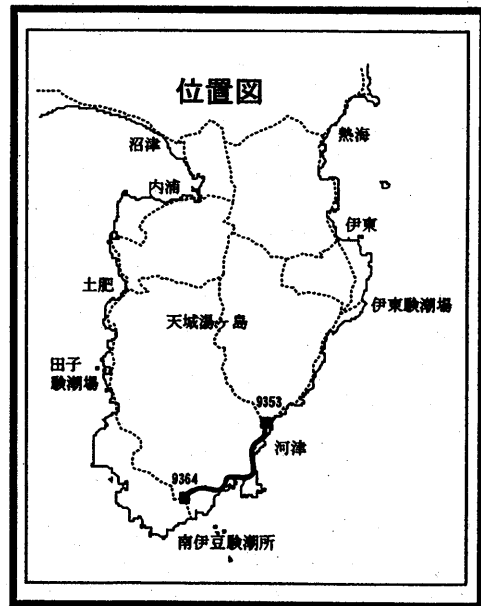

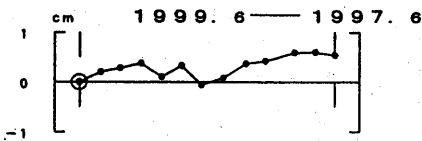
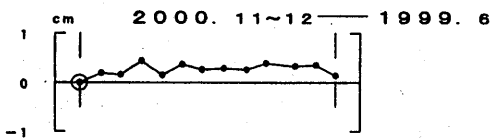


第1-2図 伊豆半島の水準測量結果
 Fig. 1-2 Vertical Crustal Deformations of Izu Peninsula Derived from Repeated Precise Leveling Surveys.

南伊豆～河津間の上下変動



※ 白又キは改埋点を示す。2003. 10~11使用成果は現地概算値による。




第 1-3 図 伊豆半島の水準測量結果

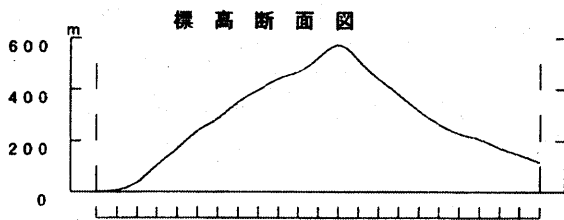
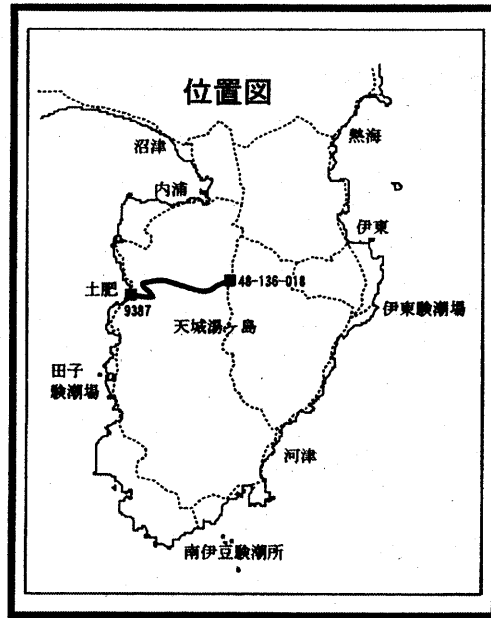
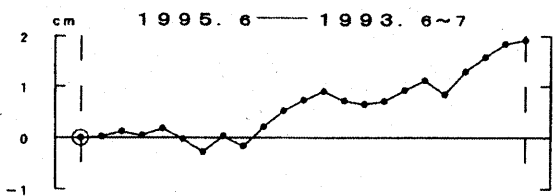
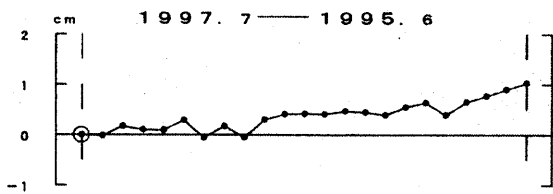

Fig. 1-3 Vertical Crustal Deformations of Izu Peninsula Derived from Repeated Precise Leveling Surveys.

土肥～天城湯ヶ島間の上下変動

9387	48-136-039	48-136-038	48-136-037	48-136-036	48-136-035	48-136-034	48-136-033	48-136-032	48-136-031	48-136-030	48-136-029	48-136-028	48-136-027	48-136-026	48-136-025	48-136-024	48-136-023	48-136-022	48-136-021	48-136-020	48-136-019	48-136-018
土肥町											天城湯ヶ島町											



※ 白又キは改埋点を示す。2003.11～12使用成果は現地観測値による。



第1-4図 伊豆半島の水準測量結果
Fig.1-4 Vertical Crustal Deformations of Izu Peninsula Derived from Repeated Precise Leveling Surveys.