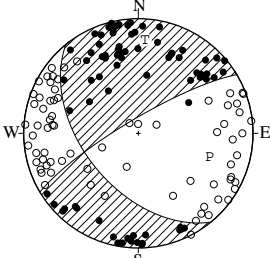


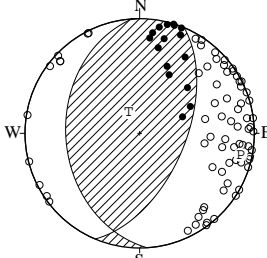
NODAL PLANE SOLUTIONS FOR EARTHQUAKES IN OCTOBER, 2016

01 OCT. 2016 07:47:53.1
EASTERN YAMANASHI PREF
35°32.2'N 138°56.4'E
H: 25KM M:3.0



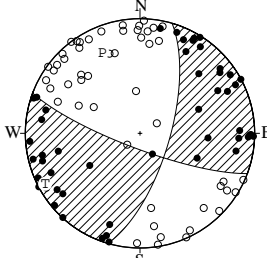
STR DIP SLIP AZM PLG
NP1 141° 51' -13° P 108° 35'
NP2 233° 80' -140° T 4° 19'
N:149 SCORE 95% N 251° 49'

01 OCT. 2016 15:44:59.0
NE OFF IWATE PREF
40°21.4'N 142°04.8'E
H: 50KM M:3.9



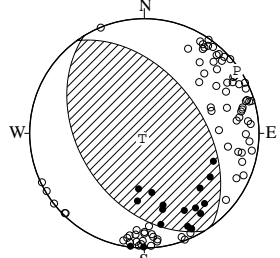
STR DIP SLIP AZM PLG
NP1 176° 36' 68° P 102° 11'
NP2 23° 57' 105° T 332° 73'
N:88 SCORE 100% N 195° 13'

01 OCT. 2016 16:11:47.7
NE EHIME PREF
33°49.2'N 133°07.4'E
H: 40KM M:3.4



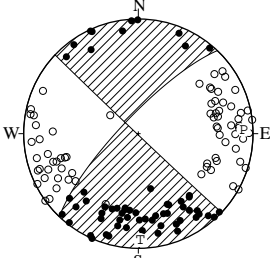
STR DIP SLIP AZM PLG
NP1 16° 69' -12° P 335° 23'
NP2 111° 79' -158° T 242° 7'
N:99 SCORE 99% N 136° 66'

01 OCT. 2016 23:48:33.9
SE OFF MIYAGI PREF
37°53.7'N 141°31.9'E
H: 61KM M:3.3



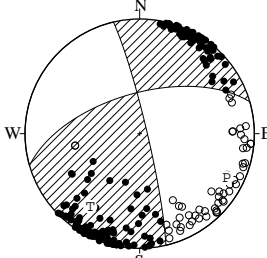
STR DIP SLIP AZM PLG
NP1 148° 42' 93° P 56° 3'
NP2 324° 48' 87° T 202° 86'
N:97 SCORE 98% N 326° 2'

02 OCT. 2016 10:08:34.5
OKAYAMA PREF
34°56.5'N 133°20.7'E
H: 16KM M:3.6



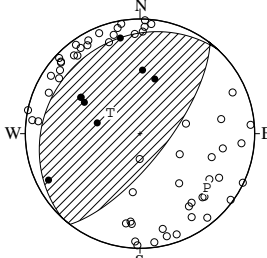
STR DIP SLIP AZM PLG
NP1 224° 78' -179° P 88° 9'
NP2 133° 89' -12° T 179° 8'
N:133 SCORE 99% N 310° 78'

03 OCT. 2016 17:48:25.2
S OFF URAKAWA
41°55.3'N 142°26.2'E
H: 67KM M:4.5



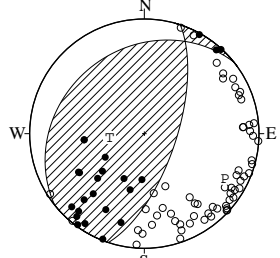
STR DIP SLIP AZM PLG
NP1 254° 61' 174° P 117° 16'
NP2 347° 85' 29° T 214° 24'
N:201 SCORE 99% N 356° 61'

06 OCT. 2016 11:23:50.0
SOUTHERN IBARAKI PREF
35°52.2'N 140°31.4'E
H: 38KM M:3.3



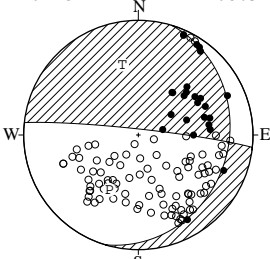
STR DIP SLIP AZM PLG
NP1 123° 19' 95° P 129° 26'
NP2 38° 71' 88° T 305° 64'
N:64 SCORE 98% N 38° 2'

07 OCT. 2016 09:14:20.6
S OFF URAKAWA
41°58.4'N 142°33.6'E
H: 63KM M:4.2



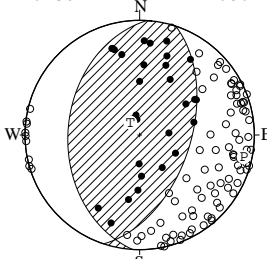
STR DIP SLIP AZM PLG
NP1 231° 27' 120° P 119° 21'
NP2 18° 67' 76° T 264° 65'
N:84 SCORE 98% N 24° 13'

09 OCT. 2016 03:36:28.3
KUSHIRO REGION
42°52.6'N 143°55.4'E
H: 115KM M:3.9



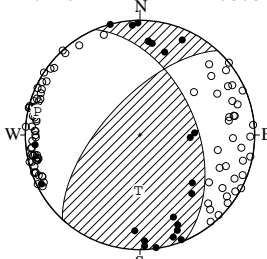
STR DIP SLIP AZM PLG
NP1 17° 22' -169° P 208° 45'
NP2 276° 86' -68° T 347° 37'
N:116 SCORE 98% N 94° 22'

09 OCT. 2016 16:13:39.5
NORTHERN IBARAKI PREF
36°27.0'N 140°33.7'E
H: 56KM M:3.7



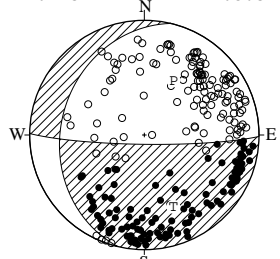
STR DIP SLIP AZM PLG
NP1 184° 37' 78° P 102° 8'
NP2 18° 54' 99° T 323° 79'
N:119 SCORE 99% N 193° 7'

10 OCT. 2016 07:15:32.0
E OFF IBARAKI PREF
36°21.1'N 140°55.4'E
H: 46KM M:3.8



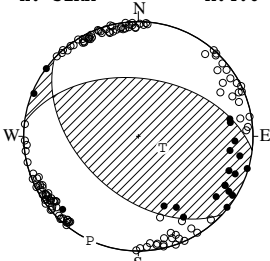
STR DIP SLIP AZM PLG
NP1 337° 49' 35° P 283° 9'
NP2 223° 64' 134° T 182° 50'
N:116 SCORE 98% N 20° 39'

10 OCT. 2016 15:28:21.7
EASTERN SAITAMA PREF
35°55.7'N 139°48.4'E
H: 75KM M:3.5



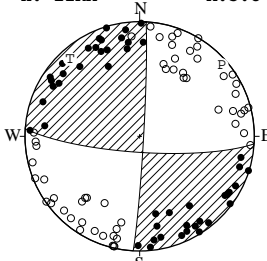
STR DIP SLIP AZM PLG
NP1 193° 28' -166° P 28° 45'
NP2 91° 83' -63° T 158° 33'
N:243 SCORE 98% N 267° 27'

11 OCT. 2016 01:00:42.0
SE OFF MIYAGI PREF
37°50.1'N 141°47.4'E
H: 51KM M:4.0



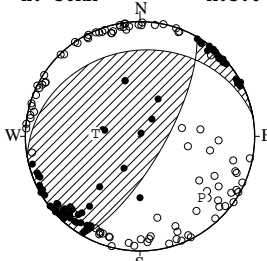
STR DIP SLIP AZM PLG
NP1 277° 48' 64° P 205° 0'
NP2 133° 48' 116° T 115° 71'
N:150 SCORE 99% N 295° 19'

11 OCT. 2016 06:45:10.4
NW KUMAMOTO PREF
32°40.6'N 130°44.6'E
H: 12KM M:3.8



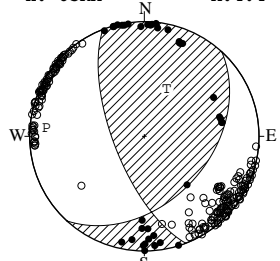
STR DIP SLIP AZM PLG
NP1 94° 79' 3° P 49° 6'
NP2 3° 87' 169° T 318° 10'
N:103 SCORE 99% N 170° 78'

12 OCT. 2016 04:02:27.1
HIDAKA MOUNTAINS REGION
42°19.5'N 143°02.5'E
H: 50KM M:5.0



STR DIP SLIP AZM PLG
NP1 260° 26' 137° P 135° 25'
NP2 30° 72' 70° T 273° 58'
N:159 SCORE 97% N 36° 19'

12 OCT. 2016 08:05:31.9
FAR S OFF BOSO PENINSULA
34°13.7'N 140°18.6'E
H: 63KM M:4.4



STR DIP SLIP AZM PLG
NP1 42° 42' 146° P 275° 15'
NP2 159° 68' 53° T 25° 52'
N:242 SCORE 100% N 175° 34'

EQUAL AREA PROJECTION , LOWER HEMISPHERE.

AZM:AZIMUTH OF PRESSURE(P),TENSION(T),NULL(N)-AXIS , MEASURED CLOCKWISE FROM NORTH.

PLG:PLUNGE OF P,T,N-AXIS , MEASURED DOWN FROM THE HORIZONTAL PLANE.

STR:STRIKE OF NODAL PLANE (NP1,NP2), MEASURED CLOCKWISE FROM NORTH.

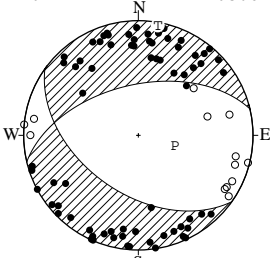
DIP:DIP OF NODAL PLANE , MEASURED DOWN FROM THE HORIZONTAL PLANE.

SLIP:SLIP DIRECTION OF THE HANGING WALL RELATIVE TO THE FOOT WALL , MEASURED COUNTERCLOCKWISE FROM THE STRIKE DIRECTION.

N:DATA NUMBER.

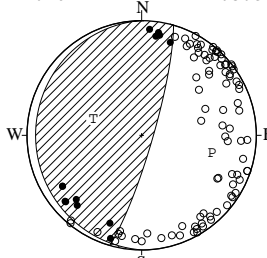
SCORE:RATIO OF THE CONSISTENT DATA NUMBER TO THE TOTAL DATA NUMBER.

12 OCT. 2016 15:56:11.3
NW KUMAMOTO PREF
32°42.0'N 130°38.8'E
H: 11KM M:3.6



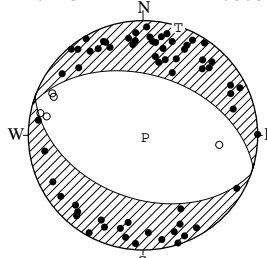
STR DIP SLIP AZM PLG
NP1 125° 48' -53° P 106° 63'
NP2 257° 54' -124° T 10° 3'
N:85 SCORE 99% N 278° 27'

15 OCT. 2016 03:34:28.2
E OFF AOMORI PREF
41°28.6'N 142°00.5'E
H: 64KM M:3.8



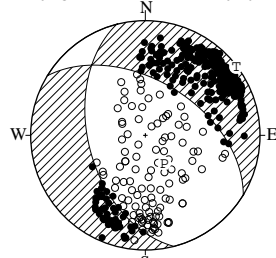
STR DIP SLIP AZM PLG
NP1 179° 8' 73° P 104° 37'
NP2 16° 82' 92° T 289° 53'
N:100 SCORE 99% N 196° 2'

15 OCT. 2016 09:38:04.1
NW KUMAMOTO PREF
32°48.8'N 130°40.9'E
H: 5KM M:3.3



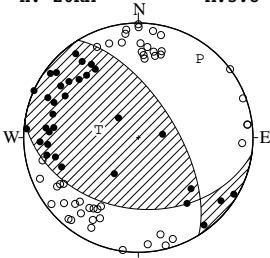
STR DIP SLIP AZM PLG
NP1 110° 44' -87° P 135° 88'
NP2 286° 46' -92° T 18° 1'
N:68 SCORE 100% N 288° 2'

16 OCT. 2016 15:14:25.6
MID FUKUSHIMA PREF
37°53.0'N 140°29.0'E
H:131KM M:4.1



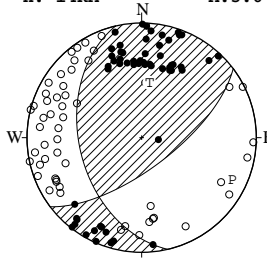
STR DIP SLIP AZM PLG
NP1 156° 49' -57° P 146° 66'
NP2 301° 51' -122° T 53° 1'
N:401 SCORE 98% N 323° 24'

16 OCT. 2016 16:58:29.5
KINKAZAN REGION
38°19.0'N 141°31.7'E
H: 20KM M:3.8



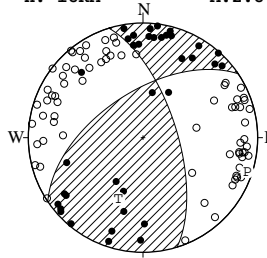
STR DIP SLIP AZM PLG
NP1 98° 38' 47° P 108° 14'
NP2 328° 63' 118° T 282° 61'
N:79 SCORE 100% N 135° 25'

16 OCT. 2016 18:31:38.4
MID FUKUSHIMA PREF
37°05.2'N 140°35.5'E
H: 14KM M:3.6



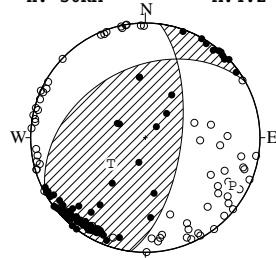
STR DIP SLIP AZM PLG
NP1 167° 45' 32° P 115° 14'
NP2 53° 68' 130° T 8° 50'
N:111 SCORE 99% N 216° 37'

16 OCT. 2016 19:59:44.6
CENTRAL SHIZUOKA PREF
35°06.2'N 137°51.8'E
H: 18KM M:2.8



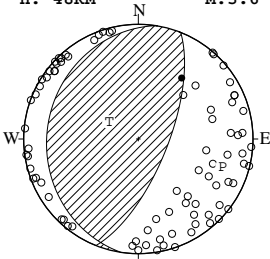
STR DIP SLIP AZM PLG
NP1 236° 58' 151° P 108° 5'
NP2 343° 66' 36° T 202° 42'
N:107 SCORE 98% N 13° 48'

16 OCT. 2016 21:43:42.8
HIDAKA MOUNTAINS REGION
42°21.8'N 143°06.5'E
H: 50KM M:4.2



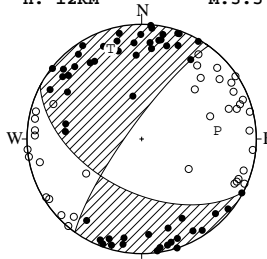
STR DIP SLIP AZM PLG
NP1 241° 39' 136° P 119° 14'
NP2 7° 64' 60° T 233° 59'
N:144 SCORE 98% N 22° 27'

17 OCT. 2016 11:46:41.8
SOUTHERN KUMAMOTO REGION
38°38.1'N 141°54.5'E
H: 48KM M:3.6



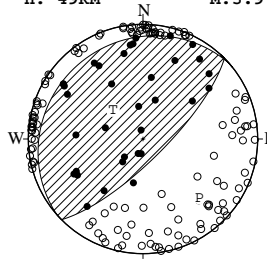
STR DIP SLIP AZM PLG
NP1 189° 22' 78° P 108° 24'
NP2 22° 69' 95° T 300° 66'
N:85 SCORE 100% N 200° 4'

18 OCT. 2016 01:02:10.1
SOUTHERN KUMAMOTO PREF
32°34.6'N 130°38.6'E
H: 12KM M:3.5



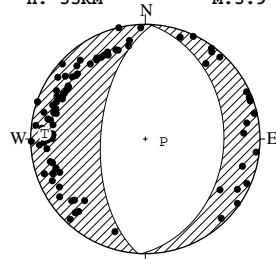
STR DIP SLIP AZM PLG
NP1 118° 52' -13° P 84° 34'
NP2 216° 80' -141° T 341° 18'
N:94 SCORE 99% N 228° 50'

19 OCT. 2016 23:40:39.1
SW IBARAKI PREF
36°08.6'N 140°04.7'E
H: 49KM M:3.9



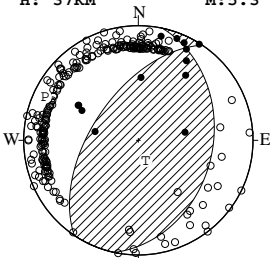
STR DIP SLIP AZM PLG
NP1 229° 15' 93° P 136° 30'
NP2 45° 75' 89° T 314° 60'
N:165 SCORE 99% N 46° 1'

20 OCT. 2016 10:44:50.8
HYUGANADA REGION
32°32.4'N 132°21.2'E
H: 35KM M:3.9



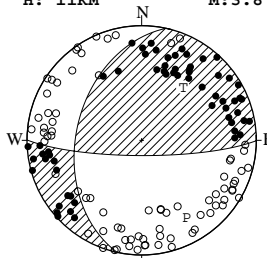
STR DIP SLIP AZM PLG
NP1 2° 32' -92° P 97° 77'
NP2 184° 58' -89° T 273° 13'
N:91 SCORE 100% N 3° 1'

20 OCT. 2016 11:49:53.6
SOUTHERN IBARAKI PREF
35°51.7'N 140°31.4'E
H: 37KM M:5.3



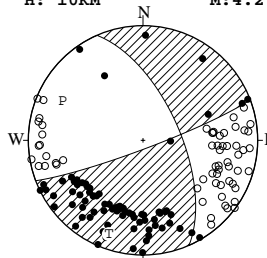
STR DIP SLIP AZM PLG
NP1 12° 35' 72° P 295° 11'
NP2 214° 57' 102° T 160° 75'
N:253 SCORE 97% N 27° 10'

20 OCT. 2016 20:12:52.5
TOCHIGI GUNMA BORDER
36°35.6'N 139°14.8'E
H: 11KM M:3.8



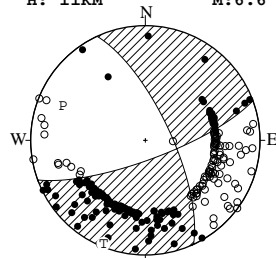
STR DIP SLIP AZM PLG
NP1 192° 42' 16° P 150° 23'
NP2 90° 79' 131° T 38° 41'
N:138 SCORE 96% N 261° 40'

21 OCT. 2016 12:12:23.0
EASTERN TOTTORI PREF
35°22.8'N 133°51.2'E
H: 10KM M:4.2



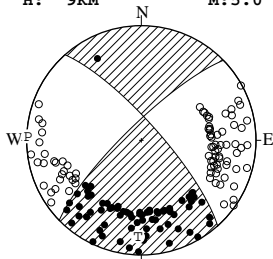
STR DIP SLIP AZM PLG
NP1 336° 63' -7° P 296° 23'
NP2 69° 84' -153° T 200° 14'
N:140 SCORE 98% N 81° 63'

21 OCT. 2016 14:07:22.5
EASTERN TOTTORI PREF
35°22.8'N 133°51.3'E
H: 11KM M:6.6



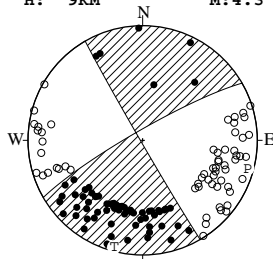
STR DIP SLIP AZM PLG
NP1 335° 72' -15° P 293° 23'
NP2 70° 76' -161° T 202° 3'
N:214 SCORE 98% N 105° 67'

21 OCT. 2016 14:53:17.5
EASTERN TOTTORI PREF
35°21.6'N 133°52.0'E
H: 9KM M:5.0



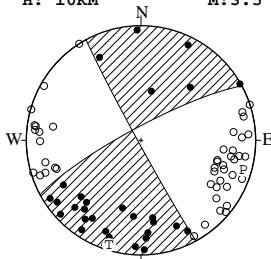
STR DIP SLIP AZM PLG
NP1 318° 77' 12° P 272° 1'
NP2 226° 79' 167° T 182° 17'
N:158 SCORE 100% N 5° 73'

21 OCT. 2016 16:21:02.0
EASTERN TOTTORI PREF
35°26.4'N 133°49.9'E
H: 9KM M:4.3



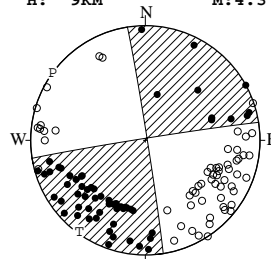
STR DIP SLIP AZM PLG
NP1 240° 83' -179° P 105° 6'
NP2 150° 89' -7° T 195° 4'
N:128 SCORE 100% N 319° 83'

21 OCT. 2016 16:59:21.4
EASTERN TOTTORI PREF
35°26.2'N 133°49.9'E
H: 10KM M:3.5



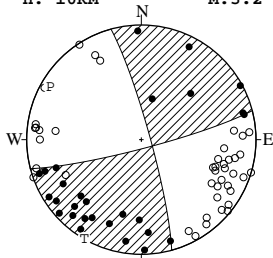
STR DIP SLIP AZM PLG
NP1 242° 81' -178° P 106° 8'
NP2 151° 88' -9° T 197° 5'
N:75 SCORE 100% N 319° 81'

21 OCT. 2016 17:59:47.8
EASTERN TOTTORI PREF
35°25.8'N 133°49.9'E
H: 9KM M:4.3



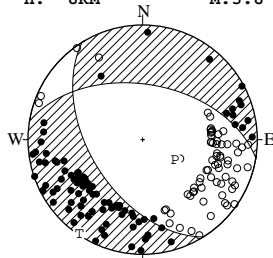
STR DIP SLIP AZM PLG
NP1 351° 89' 1° P 306° 0'
NP2 261° 89' 179° T 216° 2'
N:119 SCORE 98% N 36° 88'

21 OCT. 2016 20:16:50.3
EASTERN TOTTORI PREF
35°25.4'N 133°49.9'E
H: 10KM M:3.2



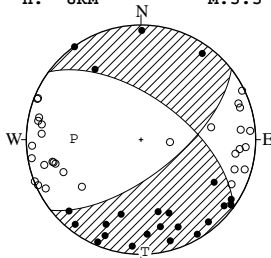
STR DIP SLIP AZM PLG
NP1 345° 84' -16° P 300° 9'
NP2 75° 84' -174° T 210° 0'
N:70 SCORE 97% N 120° 81'

21 OCT. 2016 22:53:52.6
EASTERN TOTTORI PREF
35°21.7'N 133°51.7'E
H: 8KM M:3.8



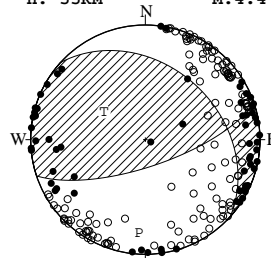
STR DIP SLIP AZM PLG
NP1 279° 50' -126° P 122° 63'
NP2 148° 52' -55° T 214° 1'
N:154 SCORE 99% N 305° 27'

22 OCT. 2016 00:32:56.5
EASTERN TOTTORI PREF
35°22.7'N 133°50.9'E
H: 8KM M:3.3



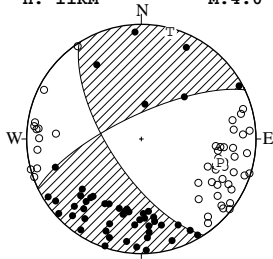
STR DIP SLIP AZM PLG
NP1 306° 60' -29° P 271° 41'
NP2 52° 65' -146° T 178° 3'
N:54 SCORE 100% N 85° 49'

22 OCT. 2016 03:33:46.4
HYUGANADA REGION
32°47.1'N 131°56.1'E
H: 55KM M:4.4



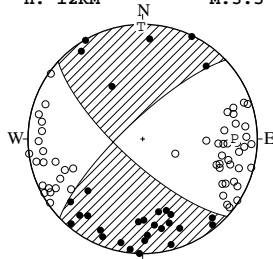
STR DIP SLIP AZM PLG
NP1 312° 36' 145° P 184° 20'
NP2 72° 71' 60° T 304° 54'
N:200 SCORE 89% N 83° 29'

22 OCT. 2016 06:17:26.7
EASTERN TOTTORI PREF
35°25.4'N 133°49.3'E
H: 11KM M:4.0



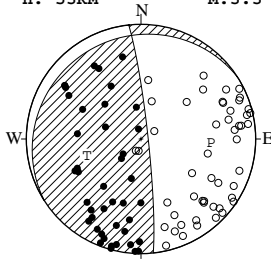
STR DIP SLIP AZM PLG
NP1 147° 67' -19° P 107° 29'
NP2 245° 73' -156° T 15° 4'
N:98 SCORE 100% N 278° 61'

22 OCT. 2016 19:45:14.7
EASTERN TOTTORI PREF
35°21.7'N 133°51.1'E
H: 12KM M:3.5



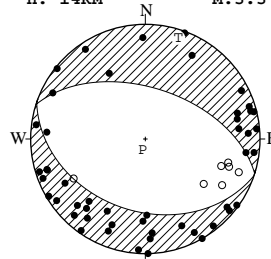
STR DIP SLIP AZM PLG
NP1 133° 74' -14° P 90° 21'
NP2 226° 77' -163° T 359° 2'
N:85 SCORE 100% N 264° 69'

22 OCT. 2016 21:06:25.8
SW IBARAKI REGION
36°09.1'N 140°04.4'E
H: 53KM M:3.3



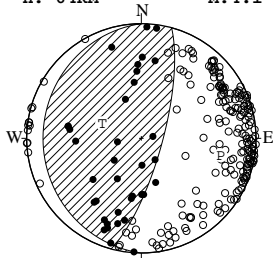
STR DIP SLIP AZM PLG
NP1 237° 11' 153° P 93° 39'
NP2 354° 85' 80° T 253° 49'
N:93 SCORE 98% N 355° 10'

26 OCT. 2016 02:18:39.3
EASTERN TOTTORI PREF
35°24.9'N 133°50.2'E
H: 14KM M:3.3



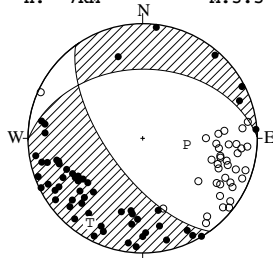
STR DIP SLIP AZM PLG
NP1 109° 37' -89° P 194° 82'
NP2 288° 53' -91° T 18° 8'
N:56 SCORE 98% N 288° 1'

26 OCT. 2016 19:12:35.0
NORTHERN CHIBA PREF
35°48.5'N 140°06.6'E
H: 64KM M:4.1



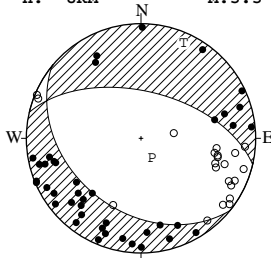
STR DIP SLIP AZM PLG
NP1 180° 16' 75° P 102° 30'
NP2 15° 75' 94° T 291° 60'
N:236 SCORE 99% N 194° 4'

27 OCT. 2016 03:37:25.2
EASTERN TOTTORI PREF
35°22.9'N 133°53.4'E
H: 7KM M:3.5



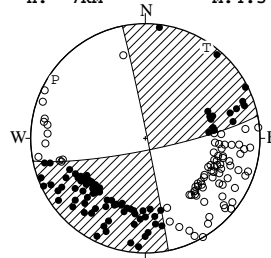
STR DIP SLIP AZM PLG
NP1 269° 39' -138° P 98° 58'
NP2 144° 65' -59° T 212° 14'
N:91 SCORE 100% N 310° 28'

27 OCT. 2016 08:47:21.0
EASTERN TOTTORI PREF
35°23.1'N 133°51.0'E
H: 8KM M:3.3



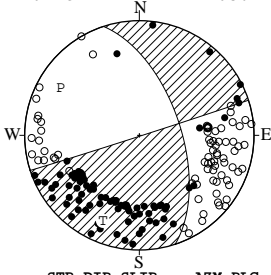
STR DIP SLIP AZM PLG
NP1 129° 37' -69° P 151° 74'
NP2 283° 56' -105° T 24° 10'
N:62 SCORE 98% N 292° 13'

29 OCT. 2016 13:43:37.7
EASTERN TOTTORI PREF
35°23.2'N 133°53.5'E
H: 7KM M:4.5



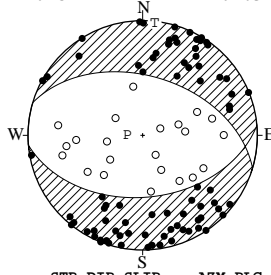
STR DIP SLIP AZM PLG
NP1 79° 81' -179° P 303° 7'
NP2 348° 89' -9° T 34° 5'
N:160 SCORE 99% N 159° 81'

29 OCT. 2016 20:50:29.3
 EASTERN TOTTORI PREF
 35°23.3'N 133°53.4'E
 H: 8KM M:3.7



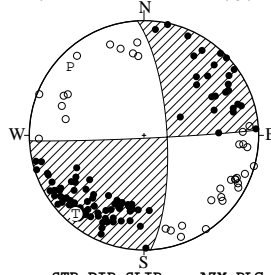
STR DIP SLIP AZM PLG
 NP1 342° 60' -1° P 301° 21'
 NP2 72° 89' -150° T 203° 20'
 N:159 SCORE 97% N 73° 60'

30 OCT. 2016 13:13:36.3
 SOUTHERN MIE PREF
 34°19.5'N 136°06.4'E
 H: 51KM M:2.9



STR DIP SLIP AZM PLG
 NP1 85° 45' -106° P 271° 79'
 NP2 287° 47' -75° T 6° 1'
 N:102 SCORE 100% N 96° 11'

31 OCT. 2016 11:46:13.8
 MID NIIGATA PREF
 36°57.6'N 138°37.7'E
 H: 7KM M:3.7



STR DIP SLIP AZM PLG
 NP1 357° 74' -2° P 313° 13'
 NP2 87° 88' -164° T 221° 10'
 N:133 SCORE 99% N 94° 74'