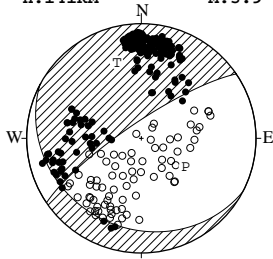


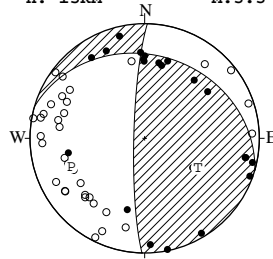
NODAL PLANE SOLUTIONS FOR EARTHQUAKES IN APRIL, 2015

02 APR. 2015 01:52:58.2
IBURI REGION
42°37.6'N 141°15.0'E
H:141KM M:3.9



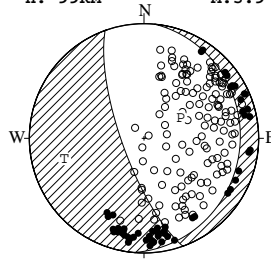
STR DIP SLIP AZM PLG
NP1 118° 23' -30° P 123° 52'
NP2 236° 79' -110° T 342° 31'
N:230 SCORE 99% N 240° 19'

04 APR. 2015 15:32:07.2
HIDAKA REGION
42°27.5'N 142°09.5'E
H: 15KM M:3.3



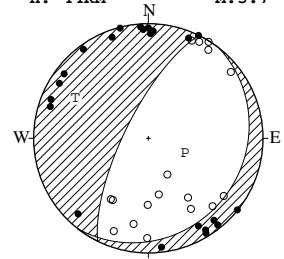
STR DIP SLIP AZM PLG
NP1 286° 28' 17° P 249° 32'
NP2 181° 82' 117° T 119° 46'
N:56 SCORE 95% N 357° 27'

05 APR. 2015 12:45:47.7
EASTERN FUKUSHIMA PREF
37°07.9'N 140°51.4'E
H: 99KM M:3.9



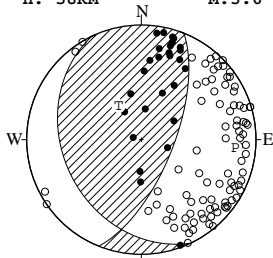
STR DIP SLIP AZM PLG
NP1 5° 17' -66° P 60° 60'
NP2 160° 74' -97° T 256° 29'
N:194 SCORE 95% N 162° 7'

06 APR. 2015 12:29:51.5
S OFF URAKAWA
41°58.2'N 143°01.8'E
H: 44KM M:3.7



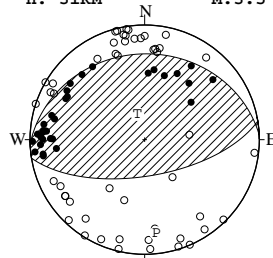
STR DIP SLIP AZM PLG
NP1 38° 17' -79° P 111° 62'
NP2 206° 73' -93° T 299° 28'
N:39 SCORE 100% N 207° 3'

07 APR. 2015 00:48:03.5
NORTHERN IWATE PREF
39°45.3'N 141°50.9'E
H: 58KM M:3.6



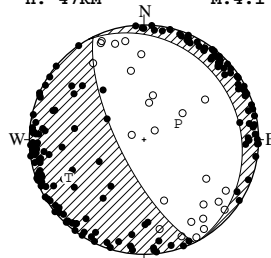
STR DIP SLIP AZM PLG
NP1 155° 32' 47° P 95° 19'
NP2 22° 67' 113° T 326° 61'
N:116 SCORE 100% N 193° 21'

07 APR. 2015 20:33:40.6
KUJUKURI COAST BOSO PEN
35°25.2'N 140°21.3'E
H: 31KM M:3.5



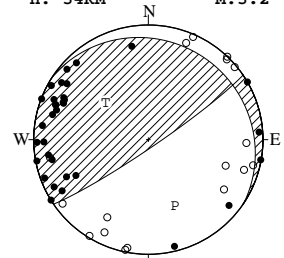
STR DIP SLIP AZM PLG
NP1 268° 26' 96° P 173° 19'
NP2 81° 64' 87° T 344° 71'
N:82 SCORE 99% N 82° 3'

08 APR. 2015 08:51:25.6
IYONADA SETONAİKAI
33°36.1'N 132°32.0'E
H: 47KM M:4.1



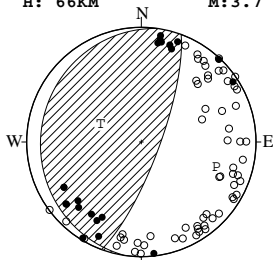
STR DIP SLIP AZM PLG
NP1 331° 18' -93° P 65° 63'
NP2 154° 72' -89° T 243° 27'
N:192 SCORE 98% N 333° 1'

09 APR. 2015 10:25:32.5
HYUGANADA REGION
32°40.8'N 132°19.1'E
H: 34KM M:3.2



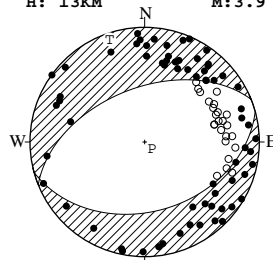
STR DIP SLIP AZM PLG
NP1 304° 15' 157° P 158° 38'
NP2 56° 84' 76° T 311° 49'
N:50 SCORE 94% N 57° 14'

09 APR. 2015 18:29:58.4
E OFF AOMORI PREF
41°32.9'N 142°03.7'E
H: 66KM M:3.7



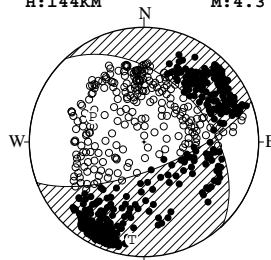
STR DIP SLIP AZM PLG
NP1 188° 13' 78° P 108° 32'
NP2 20° 77' 93° T 294° 58'
N:81 SCORE 95% N 200° 3'

12 APR. 2015 04:56:16.9
W OFF AMAKUSA ISLAND
32°16.5'N 129°51.3'E
H: 13KM M:3.9



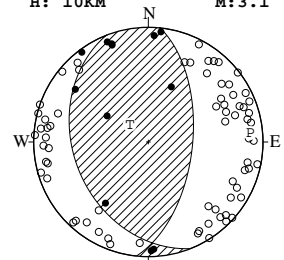
STR DIP SLIP AZM PLG
NP1 75° 39' -85° P 134° 83'
NP2 248° 51' -94° T 341° 6'
N:91 SCORE 96% N 251° 3'

12 APR. 2015 15:25:15.5
SE GUNMA PREF
36°22.8'N 138°55.4'E
H:144KM M:4.3



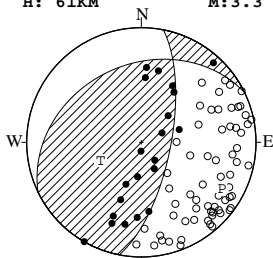
STR DIP SLIP AZM PLG
NP1 317° 44' -30° P 296° 49'
NP2 69° 70' -130° T 187° 15'
N:579 SCORE 98% N 85° 37'

13 APR. 2015 07:21:24.3
KYOTO OSAKA BORDER REG
34°57.5'N 135°24.5'E
H: 10KM M:3.1



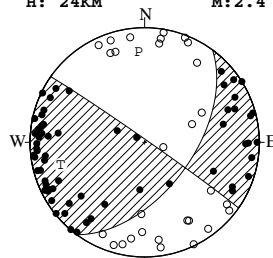
STR DIP SLIP AZM PLG
NP1 158° 35' 67° P 85° 12'
NP2 6° 58' 105° T 313° 72'
N:82 SCORE 99% N 178° 13'

15 APR. 2015 11:17:22.7
NORTHERN MIYAGI PREF
38°52.0'N 141°38.1'E
H: 61KM M:3.3



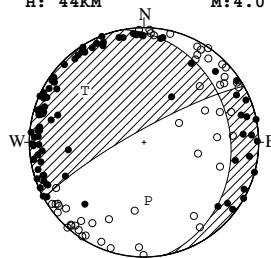
STR DIP SLIP AZM PLG
NP1 244° 33' 138° P 120° 20'
NP2 11° 69' 64° T 246° 58'
N:85 SCORE 99% N 21° 24'

15 APR. 2015 19:32:32.8
CENTRAL SHIZUOKA PREF
35°00.1'N 138°24.5'E
H: 24KM M:2.4



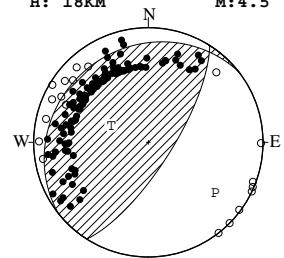
STR DIP SLIP AZM PLG
NP1 36° 56' 2° P 356° 22'
NP2 305° 88' 146° T 255° 25'
N:93 SCORE 100% N 122° 56'

16 APR. 2015 17:17:29.0
BUNGO CHANNEL
33°00.9'N 132°03.4'E
H: 44KM M:4.0



STR DIP SLIP AZM PLG
NP1 349° 25' -159° P 176° 48'
NP2 241° 81' -66° T 311° 32'
N:135 SCORE 93% N 57° 24'

18 APR. 2015 18:34:53.8
HYUGANADA REGION
32°01.1'N 132°08.6'E
H: 18KM M:4.5



STR DIP SLIP AZM PLG
NP1 232° 18' 109° P 127° 28'
NP2 32° 73' 84° T 294° 61'
N:130 SCORE 97% N 34° 6'

EQUAL AREA PROJECTION , LOWER HEMISPHERE.

AZM:AZIMUTH OF PRESSURE (P),TENSION (T),NULL (N)-AXIS , MEASURED CLOCKWISE FROM NORTH.

PLG:PLUNGE OF P,T,N-AXIS , MEASURED DOWN FROM THE HORIZONTAL PLANE.

STR:STRIKE OF NODAL PLANE (NP1,NP2), MEASURED CLOCKWISE FROM NORTH.

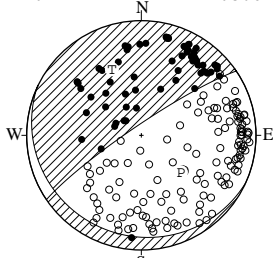
DIP:DIP OF NODAL PLANE , MEASURED DOWN FROM THE HORIZONTAL PLANE.

SLIP:SLIP DIRECTION OF THE HANGING WALL RELATIVE TO THE FOOT WALL , MEASURED COUNTERCLOCKWISE FROM THE STRIKE DIRECTION.

N:DATA NUMBER.

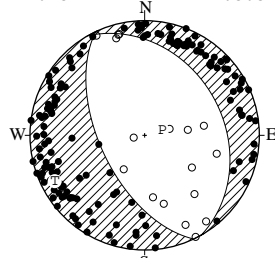
SCORE:RATIO OF THE CONSISTENT DATA NUMBER TO THE TOTAL DATA NUMBER.

19 APR. 2015 08:02:09.3
 SW IBARAKI PREF
 36°19.6'N 139°56.4'E
 H: 77KM M:3.6



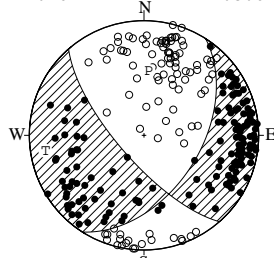
STR DIP SLIP AZM PLG
 NP1 114° 13' -32° P 133° 51'
 NP2 236° 83' -101° T 336° 37'
 N:198 SCORE 99% N 237° 11'

20 APR. 2015 01:00:05.9
 MIKAWA BAY REGION
 34°39.3'N 137°20.5'E
 H: 37KM M:3.3



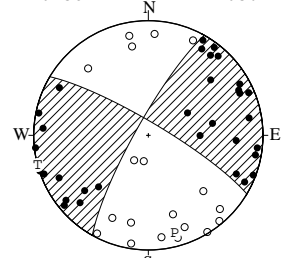
STR DIP SLIP AZM PLG
 NP1 330° 32' -94° P 72° 77'
 NP2 155° 58' -88° T 243° 13'
 N:171 SCORE 100% N 333° 2'

20 APR. 2015 10:42:27.6
 EASTERN SAITAMA PREF
 36°05.6'N 139°24.2'E
 H: 67KM M:3.6



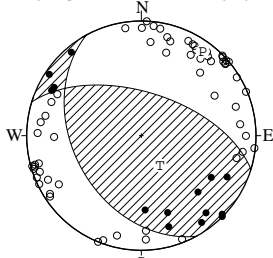
STR DIP SLIP AZM PLG
 NP1 32° 49' -24° P 4° 43'
 NP2 139° 72' -137° T 261° 14'
 N:249 SCORE 99% N 157° 44'

22 APR. 2015 12:45:03.2
 TOSA BAY REGION
 33°18.7'N 133°16.1'E
 H: 30KM M:3.1



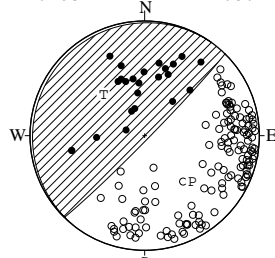
STR DIP SLIP AZM PLG
 NP1 301° 81' -171° P 165° 13'
 NP2 209° 81' -9° T 255° 0'
 N:51 SCORE 100% N 345° 77'

23 APR. 2015 04:20:28.1
 SOUTHERN SURUGA BAY REG
 34°47.7'N 138°26.6'E
 H: 19KM M:2.4



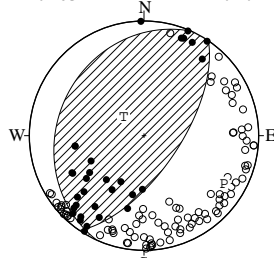
STR DIP SLIP AZM PLG
 NP1 151° 40' 127° P 85° 10'
 NP2 287° 59' 63° T 148° 65'
 N:74 SCORE 99% N 302° 25'

23 APR. 2015 11:14:44.1
 CENTRAL CHIBA PREF
 35°34.9'N 140°05.6'E
 H: 65KM M:3.2



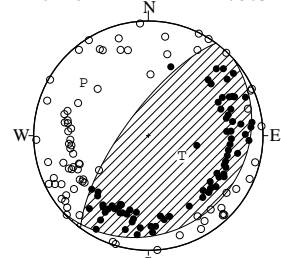
STR DIP SLIP AZM PLG
 NP1 215° 3' 81° P 134° 42'
 NP2 44° 87' 90° T 315° 48'
 N:163 SCORE 100% N 44° 0'

23 APR. 2015 21:23:43.4
 S OFF URAKAWA
 41°55.8'N 142°20.4'E
 H: 69KM M:4.4



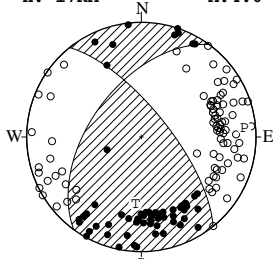
STR DIP SLIP AZM PLG
 NP1 204° 25' 81° P 121° 20'
 NP2 34° 65' 94° T 313° 70'
 N:126 SCORE 98% N 212° 4'

24 APR. 2015 03:27:36.3
 MID NIIGATA PREF
 37°09.2'N 138°51.4'E
 H: 16KM M:3.9



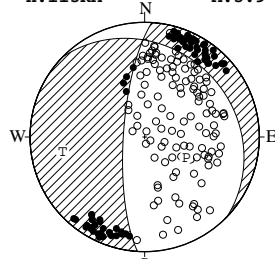
STR DIP SLIP AZM PLG
 NP1 48° 17' 101° P 309° 28'
 NP2 216° 73' 87° T 121° 62'
 N:154 SCORE 97% N 217° 3'

26 APR. 2015 06:16:58.5
 SHIMANE HIROSHIMA BORDER
 34°50.7'N 132°33.7'E
 H: 17KM M:4.0



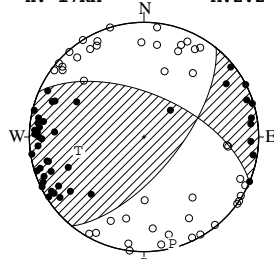
STR DIP SLIP AZM PLG
 NP1 216° 53' 156° P 85° 11'
 NP2 321° 71' 39° T 185° 41'
 N:145 SCORE 99% N 343° 47'

26 APR. 2015 12:38:34.1
 NORTHERN IWATE PREF
 40°20.1'N 141°35.9'E
 H:113KM M:3.9



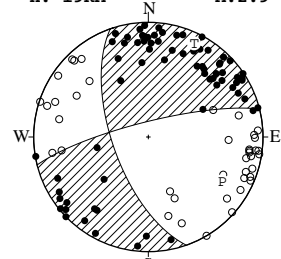
STR DIP SLIP AZM PLG
 NP1 314° 23' -137° P 116° 57'
 NP2 184° 75' -73° T 260° 28'
 N:193 SCORE 99% N 359° 16'

29 APR. 2015 02:49:58.0
 MT. FUJI REGION
 35°16.8'N 138°28.9'E
 H: 17KM M:2.2



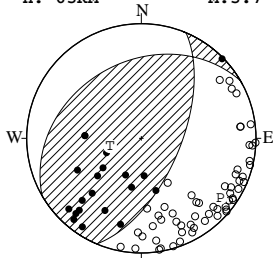
STR DIP SLIP AZM PLG
 NP1 293° 59' 151° P 165° 4'
 NP2 39° 65' 34° T 258° 41'
 N:90 SCORE 100% N 70° 49'

29 APR. 2015 23:11:58.9
 CENTRAL SHIZUOKA PREF
 35°04.4'N 137°59.8'E
 H: 19KM M:2.9



STR DIP SLIP AZM PLG
 NP1 161° 64' -12° P 121° 26'
 NP2 256° 79' -154° T 26° 10'
 N:112 SCORE 98% N 277° 62'

30 APR. 2015 09:42:58.7
 S OFF URAKAWA
 42°02.3'N 142°36.4'E
 H: 63KM M:3.7



STR DIP SLIP AZM PLG
 NP1 240° 34' 122° P 127° 15'
 NP2 23° 62' 71° T 256° 67'
 N:78 SCORE 100% N 32° 17'