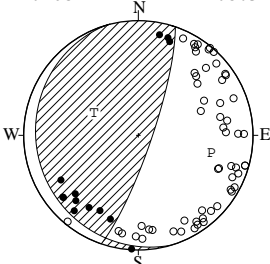


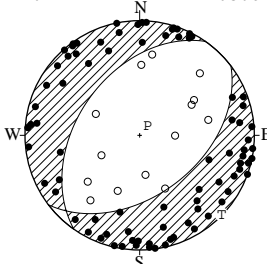
NODAL PLANE SOLUTIONS FOR EARTHQUAKES IN AUGUST, 2014

01 AUG. 2014 00:57:25.0
E OFF AOMORI PREF
41°33.8'N 142°05.0'E
H: 65KM M:3.9



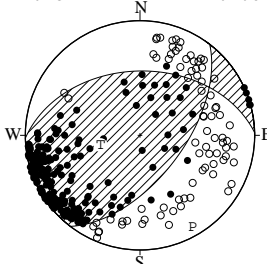
STR DIP SLIP AZM PLG
NP1 163° 12' 55' P 103° 35'
NP2 19° 80' 97' T 297° 54'
N:69 SCORE 100% N 198° 7'

02 AUG. 2014 20:06:05.7
AKINADA SETONAIKAI
34°17.2'N 132°49.3'E
H: 42KM M:3.6



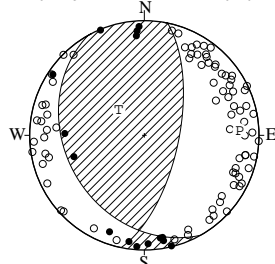
STR DIP SLIP AZM PLG
NP1 215° 45' -103° P 38° 81'
NP2 53° 47' -78° T 134° 1'
N:96 SCORE 100% N 224° 9'

03 AUG. 2014 01:09:56.9
IYONADA SETONAIKAI
33°20.4'N 131°42.5'E
H: 87KM M:4.0



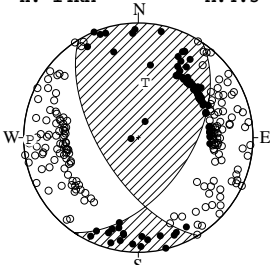
STR DIP SLIP AZM PLG
NP1 269° 43' 132° P 150° 9'
NP2 37° 59' 58° T 256° 61'
N:285 SCORE 98% N 55° 27'

04 AUG. 2014 18:10:10.6
SE GIFU PREF
35°26.2'N 137°23.4'E
H: 6KM M:2.7



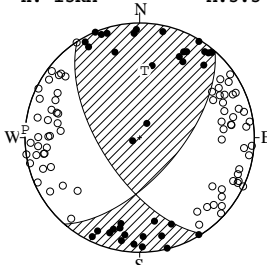
STR DIP SLIP AZM PLG
NP1 151° 31' 53° P 87° 18'
NP2 12° 65' 110° T 315° 64'
N:97 SCORE 97% N 183° 18'

06 AUG. 2014 01:17:23.3
MID KYOTO PREF
35°04.2'N 135°29.7'E
H: 14KM M:4.3



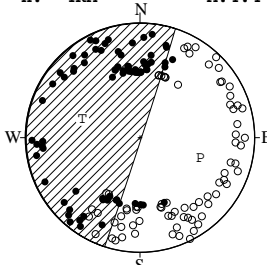
STR DIP SLIP AZM PLG
NP1 34° 52' 144° P 269° 6'
NP2 149° 62' 44° T 7° 50'
N:254 SCORE 94% N 174° 39'

06 AUG. 2014 01:26:17.0
MID KYOTO PREF
35°04.0'N 135°29.8'E
H: 13KM M:3.3



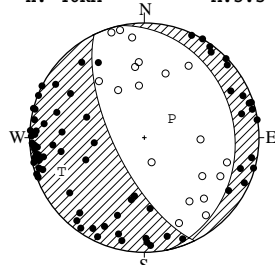
STR DIP SLIP AZM PLG
NP1 41° 62' 148° P 274° 0'
NP2 147° 62' 32° T 4° 41'
N:112 SCORE 100% N 184° 49'

07 AUG. 2014 05:05:40.0
NORTHERN AKITA PREF
39°59.3'N 140°46.0'E
H: 4KM M:4.4



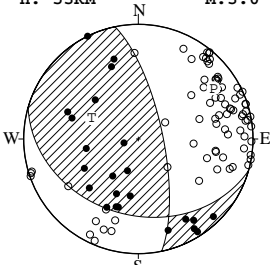
STR DIP SLIP AZM PLG
NP1 198° 1' 90° P 108° 44'
NP2 18° 89' 90° T 288° 46'
N:155 SCORE 91% N 18° 0'

08 AUG. 2014 03:47:37.5
AKINADA SETONAIKAI
33°49.0'N 132°26.6'E
H: 46KM M:3.5



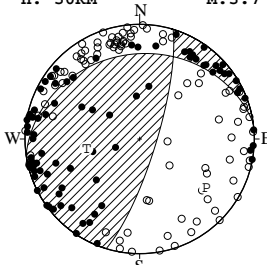
STR DIP SLIP AZM PLG
NP1 348° 22' -77° P 55° 66'
NP2 154° 68' -95° T 248° 23'
N:92 SCORE 99% N 156° 5'

08 AUG. 2014 15:37:09.0
NORTHERN CHIBA PREF
35°46.6'N 139°55.8'E
H: 53KM M:3.0



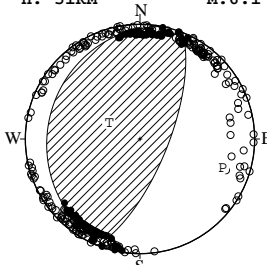
STR DIP SLIP AZM PLG
NP1 106° 34' 32° P 56° 22'
NP2 348° 73' 120° T 294° 53'
N:100 SCORE 100% N 159° 28'

10 AUG. 2014 02:43:06.1
CENTRAL SHIZUOKA PREF
35°05.3'N 138°14.2'E
H: 30KM M:3.7



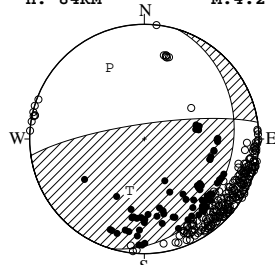
STR DIP SLIP AZM PLG
NP1 262° 27' 152° P 126° 29'
NP2 17° 78' 66° T 260° 51'
N:177 SCORE 86% N 22° 23'

10 AUG. 2014 12:43:18.1
E OFF AOMORI PREF
41°08.0'N 142°16.7'E
H: 51KM M:6.1



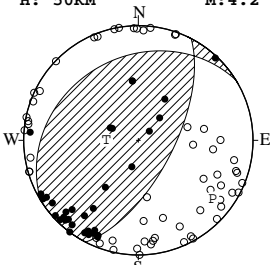
STR DIP SLIP AZM PLG
NP1 191° 20' 80° P 109° 25'
NP2 22° 70' 94° T 298° 65'
N:343 SCORE 93% N 201° 3'

12 AUG. 2014 09:47:23.8
FAR S OFF BOSO PENINSULA
34°12.1'N 140°09.1'E
H: 84KM M:4.2



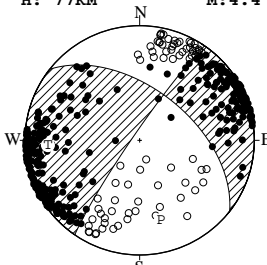
STR DIP SLIP AZM PLG
NP1 17° 24' 27° P 334° 31'
NP2 262° 79' 112° T 196° 51'
N:297 SCORE 98% N 77° 21'

13 AUG. 2014 09:40:42.0
HIDAKA MOUNTAINS REGION
42°21.2'N 143°06.4'E
H: 50KM M:4.2



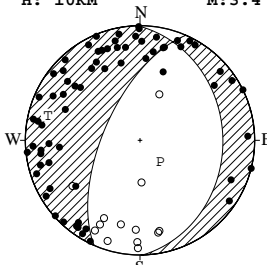
STR DIP SLIP AZM PLG
NP1 238° 28' 118° P 128° 19'
NP2 27° 65' 76° T 271° 67'
N:91 SCORE 99% N 33° 13'

14 AUG. 2014 07:51:29.3
SUONADA SETONAIKAI
33°49.4'N 131°52.5'E
H: 77KM M:4.4



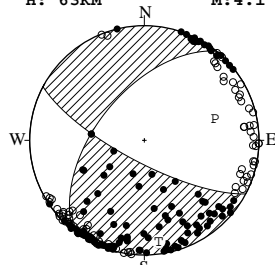
STR DIP SLIP AZM PLG
NP1 308° 53' -174° P 165° 29'
NP2 214° 85' -37° T 267° 21'
N:412 SCORE 99% N 28° 53'

14 AUG. 2014 14:36:07.8
NORTHERN IBARAKI PREF
36°44.8'N 140°34.6'E
H: 10KM M:3.4



STR DIP SLIP AZM PLG
NP1 359° 28' -112° P 137° 69'
NP2 204° 64' -78° T 285° 18'
N:82 SCORE 98% N 18° 10'

14 AUG. 2014 21:50:37.5
S OFF URAKAWA
42°03.8'N 142°38.9'E
H: 63KM M:4.1



STR DIP SLIP AZM PLG
NP1 219° 56' -161° P 73° 36'
NP2 118° 74' -36° T 172° 12'
N:195 SCORE 84% N 277° 51'

EQUAL AREA PROJECTION , LOWER HEMISPHERE.

AZM:AZIMUTH OF PRESSURE(P),TENSION(T),NULL(N)-AXIS , MEASURED CLOCKWISE FROM NORTH.

PLG:PLUNGE OF P,T,N-AXIS , MEASURED DOWN FROM THE HORIZONTAL PLANE.

STR:STRIKE OF NODAL PLANE (NP1,NP2), MEASURED CLOCKWISE FROM NORTH.

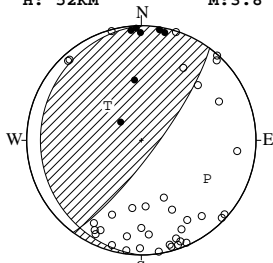
DIP:DIP OF NODAL PLANE , MEASURED DOWN FROM THE HORIZONTAL PLANE.

SLIP:SLIP DIRECTION OF THE HANGING WALL RELATIVE TO THE FOOT WALL , MEASURED COUNTERCLOCKWISE FROM THE STRIKE DIRECTION.

N:DATA NUMBER.

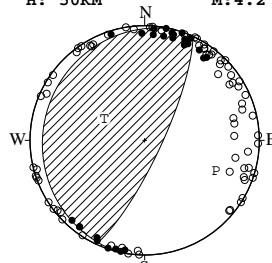
SCORE:RATIO OF THE CONSISTENT DATA NUMBER TO THE TOTAL DATA NUMBER.

18 AUG. 2014 05:34:31.3
NEAR TANEGASHIMA ISLAND
30°45.1'N 130°51.2'E
H: 52KM M:3.8



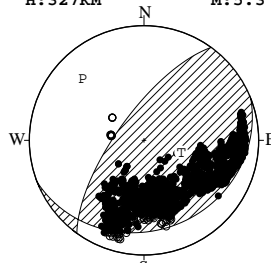
STR DIP SLIP AZM PLG
NP1 180° 13° 55° P 120° 34°
NP2 37° 79° 98° T 316° 55°
N:44 SCORE 95% N 215° 8°

20 AUG. 2014 11:57:17.5
E OFF AOMORI PREF
41°08.1'N 142°15.3'E
H: 50KM M:4.2



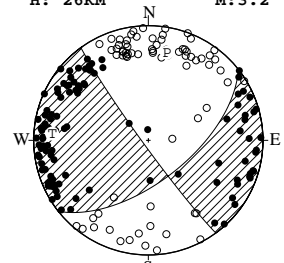
STR DIP SLIP AZM PLG
NP1 194° 12° 79° P 113° 33°
NP2 25° 78° 92° T 298° 57°
N:102 SCORE 90% N 204° 2°

21 AUG. 2014 04:38:23.2
FAR S OFF TOKAI DISTRICT
33°16.8'N 138°24.9'E
H:327KM M:5.3



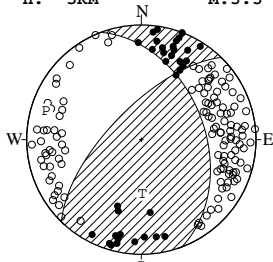
STR DIP SLIP AZM PLG
NP1 69° 22° 121° P 315° 25°
NP2 216° 71° 78° T 108° 62°
N:785 SCORE 96% N 220° 11°

21 AUG. 2014 21:46:28.2
CENTRAL SHIZUOKA PREF
35°01.1'N 138°25.8'E
H: 26KM M:3.2



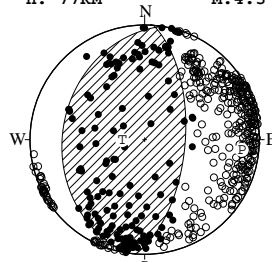
STR DIP SLIP AZM PLG
NP1 52° 61° -5° P 12° 23°
NP2 144° 86° -151° T 274° 17°
N:184 SCORE 97% N 151° 61°

24 AUG. 2014 10:57:40.7
SHIGA GIFU BORDER REGION
35°11.7'N 136°33.2'E
H: 5KM M:3.3



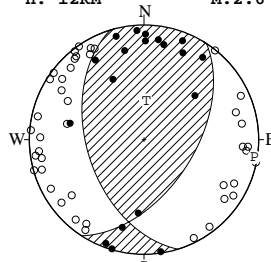
STR DIP SLIP AZM PLG
NP1 339° 44° 33° P 287° 14°
NP2 224° 68° 129° T 179° 51°
N:163 SCORE 99% N 27° 36°

24 AUG. 2014 17:26:52.6
SW IBARAKI PREF
36°03.2'N 139°47.6'E
H: 77KM M:4.3



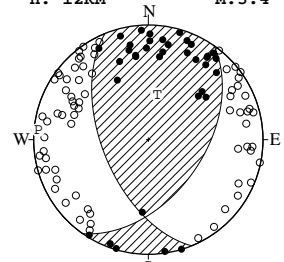
STR DIP SLIP AZM PLG
NP1 189° 29° 94° P 96° 16°
NP2 4° 61° 88° T 269° 74°
N:511 SCORE 96% N 5° 2°

25 AUG. 2014 13:44:11.0
AWAJISHIMA ISLAND REGION
34°21.7'N 134°53.4'E
H: 12KM M:2.6



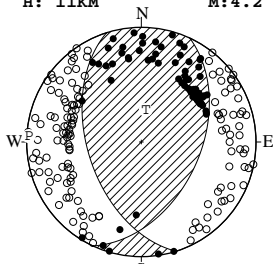
STR DIP SLIP AZM PLG
NP1 163° 49° 52° P 99° 3°
NP2 33° 54° 125° T 3° 62°
N:61 SCORE 98% N 191° 28°

25 AUG. 2014 13:46:12.6
AWAJISHIMA ISLAND REGION
34°21.7'N 134°53.4'E
H: 12KM M:3.4



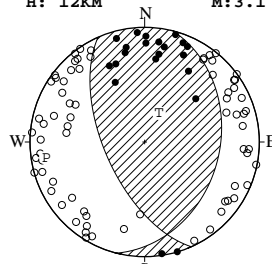
STR DIP SLIP AZM PLG
NP1 35° 50° 135° P 275° 4°
NP2 158° 57° 50° T 11° 57°
N:107 SCORE 100% N 182° 33°

26 AUG. 2014 03:42:16.3
AWAJISHIMA ISLAND REGION
34°21.8'N 134°53.5'E
H: 11KM M:4.2



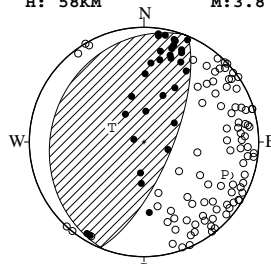
STR DIP SLIP AZM PLG
NP1 25° 47° 122° P 273° 2°
NP2 162° 51° 60° T 8° 67°
N:230 SCORE 99% N 182° 23°

26 AUG. 2014 03:46:40.7
AWAJISHIMA ISLAND REGION
34°21.7'N 134°53.5'E
H: 12KM M:3.1



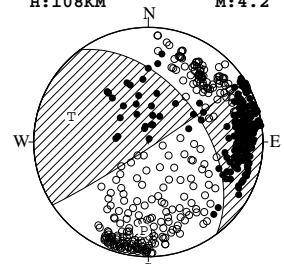
STR DIP SLIP AZM PLG
NP1 14° 35° 123° P 261° 14°
NP2 156° 61° 69° T 26° 67°
N:92 SCORE 100% N 166° 18°

26 AUG. 2014 04:51:01.4
NORTHERN IWATE PREF
39°45.5'N 141°50.0'E
H: 58KM M:3.8



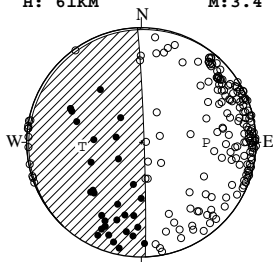
STR DIP SLIP AZM PLG
NP1 200° 20° 88° P 112° 25°
NP2 23° 70° 91° T 294° 65°
N:122 SCORE 98% N 202° 1°

26 AUG. 2014 11:22:52.9
SOUTHERN TOCHIGI PREF
36°24.3'N 140°09.0'E
H:108KM M:4.2



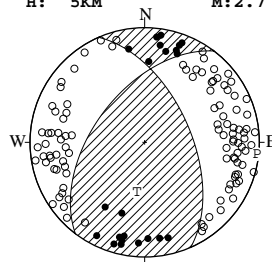
STR DIP SLIP AZM PLG
NP1 324° 50° 175° P 183° 24°
NP2 57° 86° 40° T 288° 30°
N:446 SCORE 96% N 202° 1°

26 AUG. 2014 16:39:29.3
SOUTHERN IBARAKI PREF
35°59.0'N 140°08.3'E
H: 61KM M:3.4



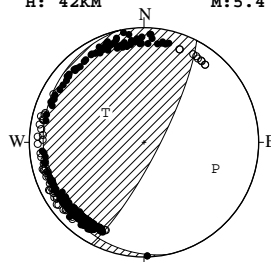
STR DIP SLIP AZM PLG
NP1 223° 3° 135° P 90° 43°
NP2 358° 88° 88° T 266° 47°
N:208 SCORE 100% N 358° 2°

27 AUG. 2014 02:44:54.0
SHIGA GIFU BORDER REGION
35°11.7'N 136°33.1'E
H: 5KM M:2.7



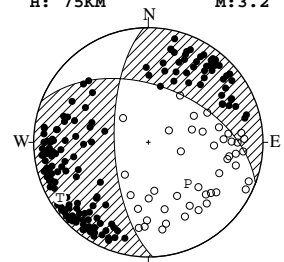
STR DIP SLIP AZM PLG
NP1 217° 53° 137° P 96° 2°
NP2 336° 57° 46° T 189° 54°
N:126 SCORE 98% N 5° 36°

27 AUG. 2014 13:48:58.7
E OFF AOMORI PREF
41°02.5'N 143°11.4'E
H: 42KM M:5.4



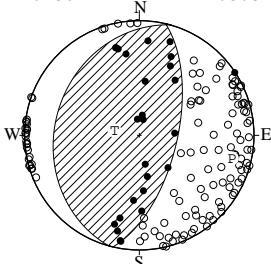
STR DIP SLIP AZM PLG
NP1 168° 14° 51° P 110° 34°
NP2 27° 79° 99° T 308° 55°
N:281 SCORE 96% N 206° 8°

27 AUG. 2014 20:39:46.0
IYONADA SETONAikai
33°33.8'N 131°52.5'E
H: 75KM M:3.2



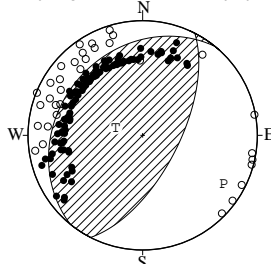
STR DIP SLIP AZM PLG
NP1 291° 49° -147° P 136° 49°
NP2 178° 66° -46° T 238° 10°
N:198 SCORE 99% N 336° 39°

28 AUG. 2014 01:45:16.6
 NORTHERN IBARAKI PREF
 36°27.1'N 140°36.4'E
 H: 56KM M:3.5



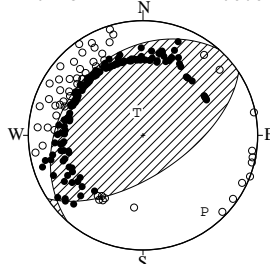
STR DIP SLIP AZM PLG
 NP1 195° 27' 92° P 104° 18'
 NP2 13° 63' 89° T 281° 72'
 N:150 SCORE 99% N 14° 1'

29 AUG. 2014 01:30:23.5
 HYUGANADA REGION
 32°07.7'N 132°09.0'E
 H: 18KM M:4.2



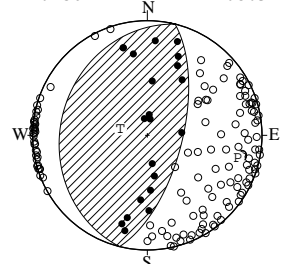
STR DIP SLIP AZM PLG
 NP1 219° 26' 101° P 121° 19'
 NP2 27° 64' 85° T 286° 70'
 N:131 SCORE 98% N 29° 5'

29 AUG. 2014 04:14:35.5
 HYUGANADA REGION
 32°08.4'N 132°08.7'E
 H: 18KM M:6.0



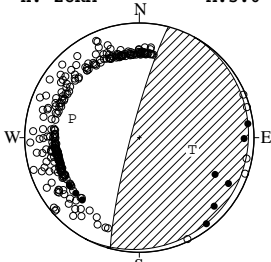
STR DIP SLIP AZM PLG
 NP1 221° 30' 77° P 141° 16'
 NP2 57° 61' 98° T 345° 73'
 N:189 SCORE 96% N 233° 7'

29 AUG. 2014 13:05:27.7
 NORTHERN IBARAKI PREF
 36°27.3'N 140°35.9'E
 H: 56KM M:3.9



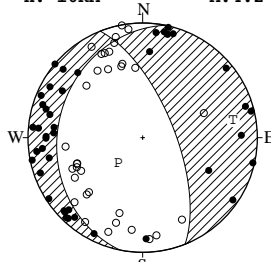
STR DIP SLIP AZM PLG
 NP1 194° 25' 90° P 104° 20'
 NP2 14° 65' 90° T 284° 70'
 N:157 SCORE 100% N 14° 0'

29 AUG. 2014 16:35:05.4
 E OFF FUKUSHIMA PREF
 36°52.6'N 141°21.2'E
 H: 28KM M:5.0



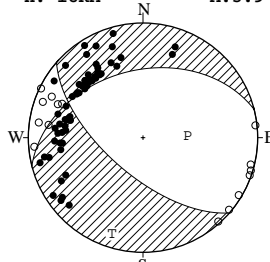
STR DIP SLIP AZM PLG
 NP1 28° 6' 104° P 286° 39'
 NP2 195° 84' 89° T 103° 51'
 N:264 SCORE 98% N 195° 1'

29 AUG. 2014 18:19:40.9
 NORTHERN IBARAKI PREF
 36°38.7'N 140°39.8'E
 H: 10KM M:4.2



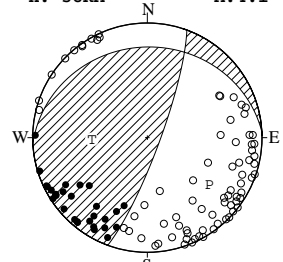
STR DIP SLIP AZM PLG
 NP1 191° 27' -60° P 224° 65'
 NP2 338° 67' -104° T 79° 21'
 N:75 SCORE 96% N 344° 13'

29 AUG. 2014 19:22:51.0
 HYUGANADA REGION
 32°05.1'N 132°08.6'E
 H: 18KM M:3.9



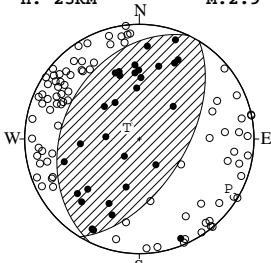
STR DIP SLIP AZM PLG
 NP1 256° 41' -137° P 87° 58'
 NP2 131° 64' -57° T 198° 13'
 N:76 SCORE 97% N 295° 29'

30 AUG. 2014 08:33:44.5
 SE OFF TOKACHI
 42°38.3'N 144°05.7'E
 H: 58KM M:4.1



STR DIP SLIP AZM PLG
 NP1 267° 22' 155° P 127° 33'
 NP2 20° 81' 70° T 268° 50'
 N:104 SCORE 100% N 23° 20'

30 AUG. 2014 16:26:48.1
 EASTERN YAMANASHI PREF
 35°26.9'N 139°00.9'E
 H: 23KM M:2.9



STR DIP SLIP AZM PLG
 NP1 205° 33' 85° P 119° 12'
 NP2 31° 57' 93° T 313° 78'
 N:117 SCORE 99% N 210° 3'