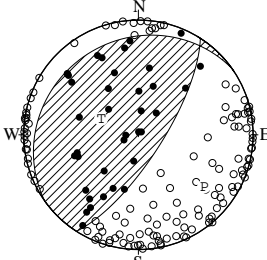


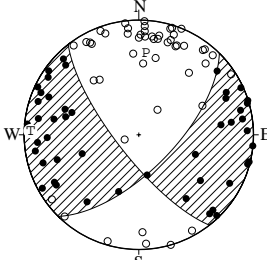
NODAL PLANE SOLUTIONS FOR EARTHQUAKES IN MARCH, 2014

01 MAR. 2014 05:22:01.1
SW IBARAKI PREF
36°13.7'N 140°06.5'E
H: 54KM M:3.7



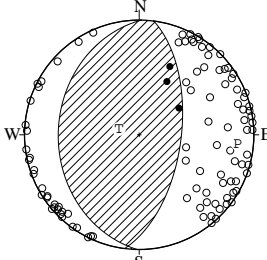
STR DIP SLIP AZM PLG
NP1 235° 18' 111° P 128° 28'
NP2 33° 73' 83° T 293° 61'
N:171 SCORE 99% N 35° 6'

01 MAR. 2014 19:32:03.3
NE EHIME PREF
33°37.8'N 133°05.0'E
H: 36KM M:3.2



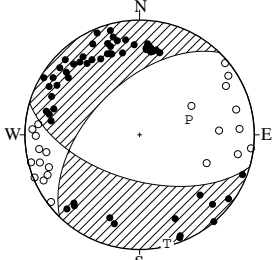
STR DIP SLIP AZM PLG
NP1 45° 65' -17° P 5° 29'
NP2 142° 74' -154° T 272° 6'
N:96 SCORE 98% N 171° 60'

01 MAR. 2014 23:57:59.4
E OFF IWATE PREF
39°52.7'N 142°10.1'E
H: 48KM M:4.0



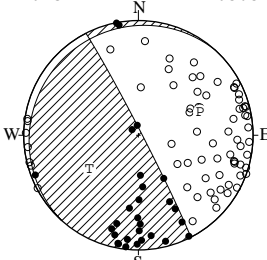
STR DIP SLIP AZM PLG
NP1 181° 30' 85° P 95° 15'
NP2 7° 60' 93° T 286° 75'
N:102 SCORE 100% N 186° 3'

02 MAR. 2014 15:14:21.4
E OFF FUKUSHIMA PREF
37°07.3'N 141°11.0'E
H: 28KM M:3.8



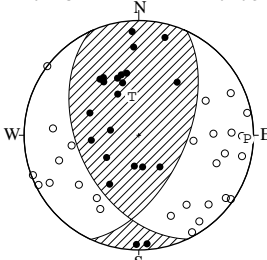
STR DIP SLIP AZM PLG
NP1 224° 54' -138° P 73° 53'
NP2 106° 57' -45° T 166° 2'
N:79 SCORE 100% N 258° 37'

03 MAR. 2014 16:12:17.0
NORTHERN IBARAKI PREF
36°23.5'N 140°34.7'E
H: 54KM M:3.3



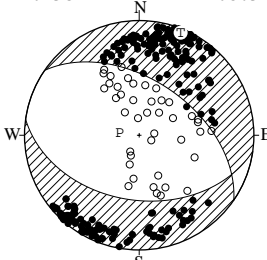
STR DIP SLIP AZM PLG
NP1 222° 7' 159° P 69° 42'
NP2 333° 87' 83° T 236° 47'
N:96 SCORE 100% N 333° 7'

04 MAR. 2014 04:07:15.0
EASTERN YAMANASHI PREF
35°25.8'N 138°57.1'E
H: 25KM M:1.8



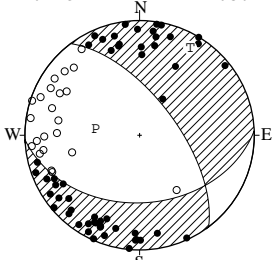
STR DIP SLIP AZM PLG
NP1 155° 46' 50° P 92° 6'
NP2 25° 57' 123° T 350° 62'
N:49 SCORE 100% N 185° 27'

04 MAR. 2014 05:28:14.9
SHIMOKITA PENINSULA REG
40°48.4'N 141°15.4'E
H: 95KM M:3.9



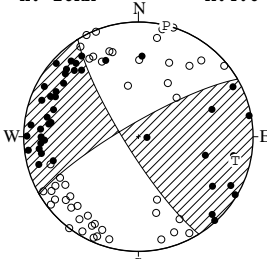
STR DIP SLIP AZM PLG
NP1 98° 43' -110° P 277° 76'
NP2 304° 50' -72° T 22° 4'
N:251 SCORE 100% N 113° 13'

04 MAR. 2014 10:26:39.0
EASTERN FUKUSHIMA PREF
37°01.7'N 140°36.7'E
H: 8KM M:3.4



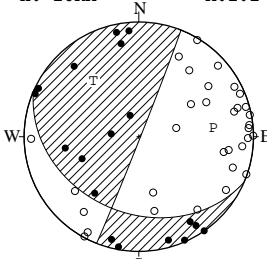
STR DIP SLIP AZM PLG
NP1 88° 41' -137° P 279° 58'
NP2 323° 64' -57° T 30° 13'
N:76 SCORE 100% N 127° 29'

05 MAR. 2014 02:30:44.0
NORTHERN IBARAKI PREF
39°44.5'N 141°56.2'E
H: 26KM M:4.0



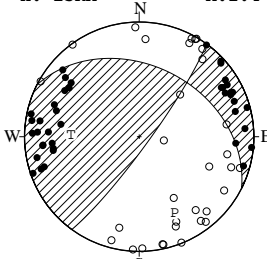
STR DIP SLIP AZM PLG
NP1 148° 80' 170° P 14° 0'
NP2 240° 80' 10° T 104° 14'
N:89 SCORE 97% N 284° 76'

05 MAR. 2014 13:38:07.2
CENTRAL SHIZUOKA PREF
34°57.5'N 138°10.7'E
H: 20KM M:2.2



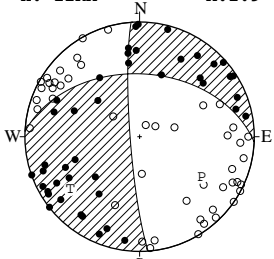
STR DIP SLIP AZM PLG
NP1 113° 34' 2° P 83° 35'
NP2 22° 89' 124° T 321° 37'
N:50 SCORE 100% N 201° 34'

06 MAR. 2014 18:36:16.4
KANAGAWA PREF
35°23.8'N 139°24.0'E
H: 15KM M:2.4



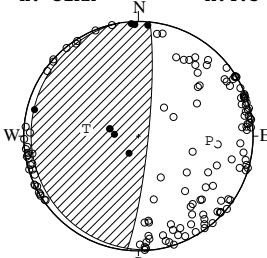
STR DIP SLIP AZM PLG
NP1 297° 38' 169° P 155° 28'
NP2 36° 83' 53° T 272° 40'
N:73 SCORE 99% N 41° 37'

07 MAR. 2014 10:49:41.7
EASTERN YAMANASHI PREF
35°32.2'N 138°59.0'E
H: 22KM M:2.9



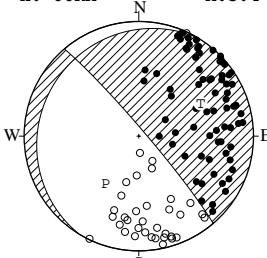
STR DIP SLIP AZM PLG
NP1 273° 44' -170° P 123° 36'
NP2 176° 83' -46° T 233° 25'
N:90 SCORE 96% N 349° 44'

08 MAR. 2014 03:34:23.2
NEAR CHOSHI CITY
35°44.6'N 140°40.5'E
H: 51KM M:4.5



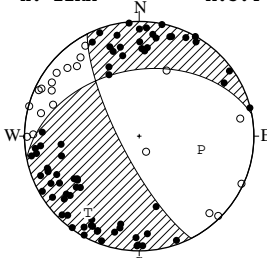
STR DIP SLIP AZM PLG
NP1 170° 7' 74° P 94° 38'
NP2 6° 83° 92° T 278° 52'
N:144 SCORE 100% N 186° 2'

09 MAR. 2014 10:23:13.4
NORTHERN MIYAGI PREF
38°48.6'N 141°38.8'E
H: 66KM M:3.4



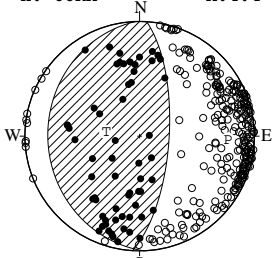
STR DIP SLIP AZM PLG
NP1 211° 14' -19° P 215° 48'
NP2 320° 85' -104° T 62° 39'
N:110 SCORE 100% N 321° 14'

09 MAR. 2014 18:09:22.2
MID FUKUSHIMA PREF
36°58.5'N 140°35.7'E
H: 11KM M:3.4



STR DIP SLIP AZM PLG
NP1 259° 42' -159° P 102° 44'
NP2 153° 76° -50° T 214° 21'
N:92 SCORE 100% N 322° 39'

12 MAR. 2014 05:04:32.7
NORTHERN CHIBA PREF
35°48.1'N 140°05.9'E
H: 66KM M:4.4



STR DIP SLIP AZM PLG
NP1 178° 21' 85° P 92° 24'
NP2 4° 69° 92° T 277° 66'
N:325 SCORE 100% N 183° 2'

EQUAL AREA PROJECTION , LOWER HEMISPHERE.

AZM:AZIMUTH OF PRESSURE(P),TENSION(T),NULL(N)-AXIS , MEASURED CLOCKWISE FROM NORTH.
PLG:PLUNGE OF P,T,N-AXIS , MEASURED DOWN FROM THE HORIZONTAL PLANE.

STR:STRIKE OF NODAL PLANE (NP1,NP2) , MEASURED CLOCKWISE FROM NORTH.

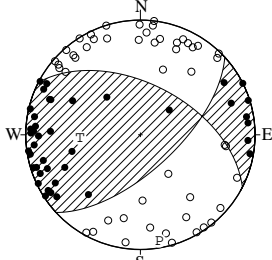
DIP:DIP OF NODAL PLANE , MEASURED DOWN FROM THE HORIZONTAL PLANE.

SLIP:SLIP DIRECTION OF THE HANGING WALL RELATIVE TO THE FOOT WALL , MEASURED COUNTERCLOCKWISE FROM THE STRIKE DIRECTION.

N:DATA NUMBER.

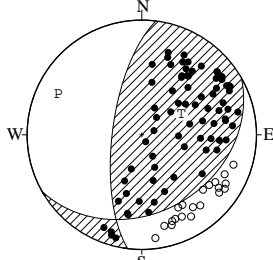
SCORE:RATIO OF THE CONSISTENT DATA NUMBER TO THE TOTAL DATA NUMBER.

12 MAR. 2014 20:53:32.9
MT. FUJI REGION
35°16.5'N 138°29.1'E
H: 17KM M:2.1



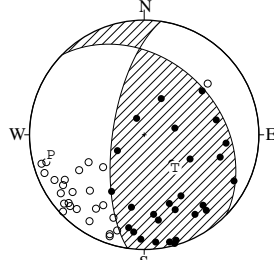
STR DIP SLIP AZM PLG
NP1 297° 54' 148° P 170° 7'
NP2 47° 65' 41° T 267° 46'
N:91 SCORE 100% N 73° 43'

13 MAR. 2014 22:46:56.2
NORTHERN IBARAKI PREF
36°49.6'N 140°41.5'E
H: 77KM M:3.4



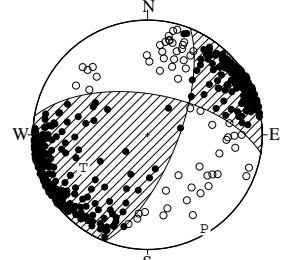
STR DIP SLIP AZM PLG
NP1 60° 33' 138° P 296° 20'
NP2 187° 69' 64° T 62° 58'
N:95 SCORE 100% N 197° 24'

14 MAR. 2014 00:57:17.5
TOKACHI REGION
42°42.8'N 143°17.8'E
H: 60KM M:3.2



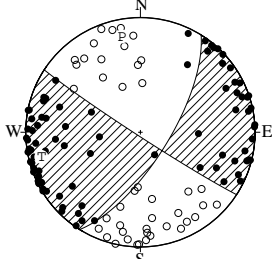
STR DIP SLIP AZM PLG
NP1 314° 35' 41° P 258° 18'
NP2 188° 68' 118° T 137° 58'
N:53 SCORE 100% N 357° 26'

14 MAR. 2014 02:06:50.8
IYONADA SETONAIKAI
33°41.5'N 131°53.4'E
H: 78KM M:6.2



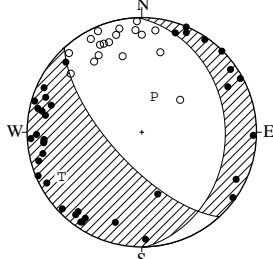
STR DIP SLIP AZM PLG
NP1 279° 61' 155° P 149° 5'
NP2 22° 69' 32° T 243° 37'
N:584 SCORE 99% N 52° 53'

14 MAR. 2014 03:46:59.1
AKINADA SETONAIKAI
33°49.1'N 132°29.3'E
H: 49KM M:3.8



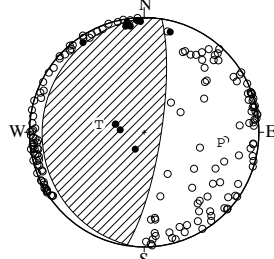
STR DIP SLIP AZM PLG
NP1 32° 70' -3° P 349° 16'
NP2 123° 87' -160° T 256° 12'
N:129 SCORE 98% N 131° 70'

15 MAR. 2014 08:35:43.8
NORTHERN IBARAKI PREF
36°43.5'N 140°35.8'E
H: 9KM M:3.2



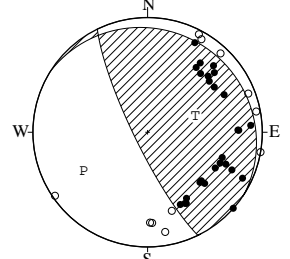
STR DIP SLIP AZM PLG
NP1 358° 28' -53° P 19° 63'
NP2 138° 68' -108° T 241° 21'
N:55 SCORE 100% N 144° 16'

16 MAR. 2014 09:05:29.3
NEAR CHOSHI CITY
35°44.7'N 140°40.7'E
H: 50KM M:3.8



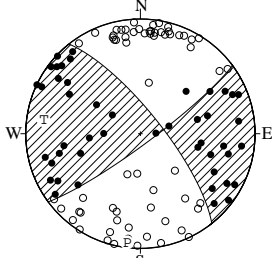
STR DIP SLIP AZM PLG
NP1 184° 12' 86° P 98° 33'
NP2 9° 78' 91° T 280° 57'
N:173 SCORE 99% N 189° 1'

17 MAR. 2014 18:47:24.4
SW OFF HOKKAIDO
41°52.3'N 139°29.1'E
H: 13KM M:3.6



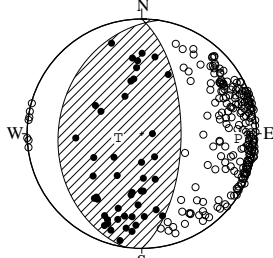
STR DIP SLIP AZM PLG
NP1 302° 11' 59° P 239° 35'
NP2 154° 80' 96° T 71° 54'
N:38 SCORE 100% N 333° 6'

18 MAR. 2014 21:24:23.6
SW SHIZUOKA PREF
34°51.6'N 137°46.9'E
H: 35KM M:3.2



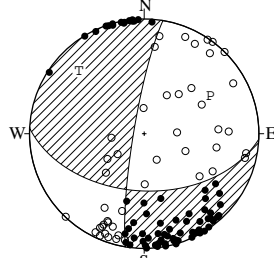
STR DIP SLIP AZM PLG
NP1 321° 75' 172° P 187° 5'
NP2 54° 82' 15° T 278° 16'
N:111 SCORE 99% N 80° 73'

19 MAR. 2014 02:24:43.6
NORTHERN CHIBA PREF
35°47.8'N 140°06.1'E
H: 64KM M:3.6



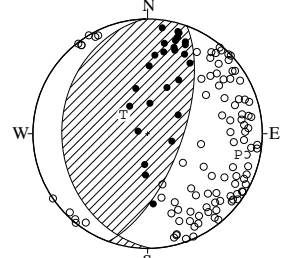
STR DIP SLIP AZM PLG
NP1 189° 28' 98° P 93° 17'
NP2 0° 62' 86° T 260° 73'
N:262 SCORE 100% N 2° 4'

19 MAR. 2014 06:00:38.2
OSUMI PENINSULA REGION
31°24.5'N 131°05.0'E
H: 58KM M:3.7



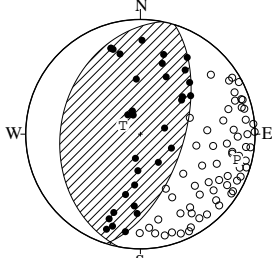
STR DIP SLIP AZM PLG
NP1 93° 49' -10° P 60° 34'
NP2 189° 83' -138° T 314° 22'
N:117 SCORE 96% N 198° 48'

20 MAR. 2014 00:48:37.8
NORTHERN IWATE PREF
39°45.4'N 141°50.2'E
H: 59KM M:3.9



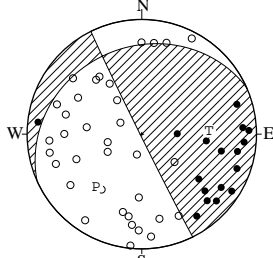
STR DIP SLIP AZM PLG
NP1 178° 26' 70° P 103° 20'
NP2 20° 66' 99° T 308° 68'
N:124 SCORE 99% N 196° 9'

20 MAR. 2014 06:05:33.3
NORTHERN IBARAKI PREF
36°28.4'N 140°31.7'E
H: 58KM M:3.5



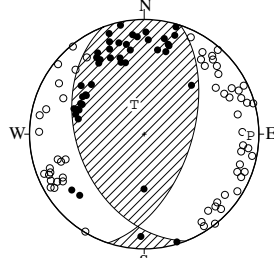
STR DIP SLIP AZM PLG
NP1 191° 31' 85° P 105° 14'
NP2 17° 59' 93° T 297° 76'
N:96 SCORE 100% N 196° 3'

22 MAR. 2014 02:39:55.2
CENTRAL AICHI PREF
35°11.1'N 137°13.7'E
H: 42KM M:2.0



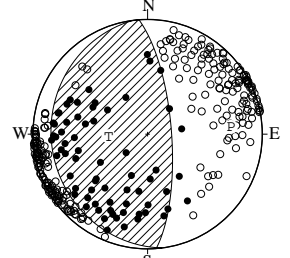
STR DIP SLIP AZM PLG
NP1 246° 25' 3° P 221° 39'
NP2 154° 89' 115° T 87° 41'
N:52 SCORE 98% N 333° 25'

22 MAR. 2014 14:05:10.4
NW WAKAYAMA PREF
34°02.9'N 135°09.5'E
H: 6KM M:3.6



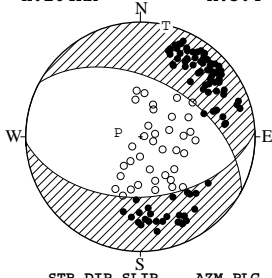
STR DIP SLIP AZM PLG
NP1 159° 41' 58° P 91° 8'
NP2 18° 56' 115° T 341° 68'
N:104 SCORE 97% N 184° 20'

22 MAR. 2014 20:05:39.0
IYONADA SETONAIKAI
33°40.7'N 131°53.8'E
H: 77KM M:4.2



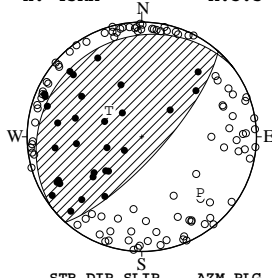
STR DIP SLIP AZM PLG
NP1 173° 17' 87° P 85° 28'
NP2 356° 73' 91° T 267° 62'
N:321 SCORE 98% N 175° 1'

23 MAR. 2014 14:26:36.4
 NORTHERN MIYAGI PREF
 38°49.0'N 141°31.5'E
 H:104KM M:3.4



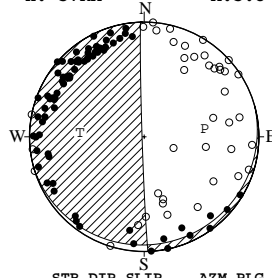
STR DIP SLIP AZM PLG
 NP1 87° 46' -112° P 280° 74°
 NP2 298° 48' -68° T 13° 1°
 N:126 SCORE 99% N 103° 16°

24 MAR. 2014 19:16:53.2
 SW IBARAKI PREF
 36°03.1'N 139°53.6'E
 H: 45KM M:3.5



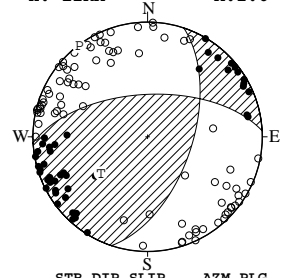
STR DIP SLIP AZM PLG
 NP1 232° 15' 100° P 134° 30°
 NP2 42° 75' 87° T 308° 60°
 N:131 SCORE 98% N 43° 3°

25 MAR. 2014 23:43:13.1
 HYUGANADA REGION
 31°58.7'N 131°35.9'E
 H: 37KM M:3.8



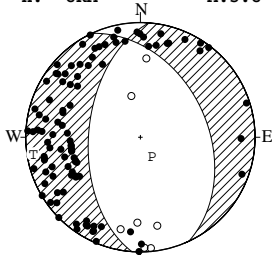
STR DIP SLIP AZM PLG
 NP1 74° 6' -14° P 82° 46°
 NP2 178° 88' -96° T 274° 43°
 N:114 SCORE 95% N 178° 6°

27 MAR. 2014 04:29:08.9
 MT. FUJI REGION
 35°21.8'N 138°32.7'E
 H: 12KM M:2.6



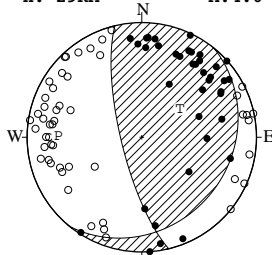
STR DIP SLIP AZM PLG
 NP1 18° 58' 37° P 323° 1°
 NP2 267° 60' 142° T 232° 47°
 N:126 SCORE 98% N 54° 43°

27 MAR. 2014 14:20:42.3
 NORTHERN IBARAKI PREF
 36°50.0'N 140°33.8'E
 H: 8KM M:3.8



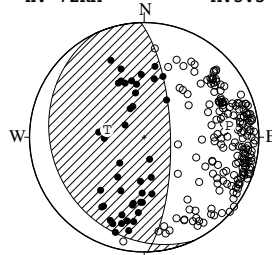
STR DIP SLIP AZM PLG
 NP1 335° 41' -113° P 150° 74°
 NP2 184° 53' -71° T 261° 6°
 N:108 SCORE 96% N 353° 15°

28 MAR. 2014 03:17:54.2
 HIDAKA MOUNTAINS REGION
 42°46.6'N 142°40.2'E
 H: 29KM M:4.0



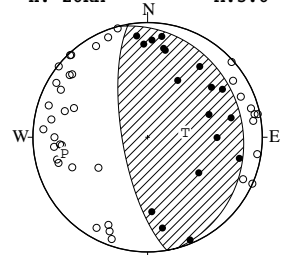
STR DIP SLIP AZM PLG
 NP1 39° 23' 140° P 271° 28°
 NP2 166° 75' 72° T 53° 56°
 N:88 SCORE 98% N 171° 18°

28 MAR. 2014 07:47:36.0
 CENTRAL CHIBA PREF
 35°38.1'N 140°04.1'E
 H: 72KM M:3.5



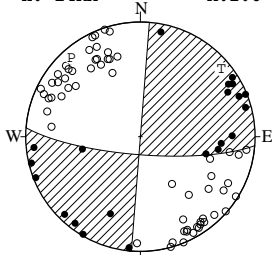
STR DIP SLIP AZM PLG
 NP1 155° 20' 68° P 82° 26°
 NP2 358° 71' 98° T 281° 63°
 N:233 SCORE 100% N 176° 8°

28 MAR. 2014 14:07:14.0
 HIDAKA MOUNTAINS REGION
 42°46.8'N 142°40.5'E
 H: 26KM M:3.6



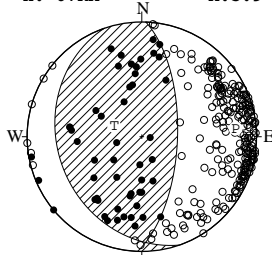
STR DIP SLIP AZM PLG
 NP1 345° 18' 85° P 259° 27°
 NP2 170° 72' 92° T 83° 63°
 N:55 SCORE 100% N 350° 2°

30 MAR. 2014 03:27:07.4
 E OFF IZU PENINSULA
 34°55.1'N 139°17.6'E
 H: 14KM M:2.6



STR DIP SLIP AZM PLG
 NP1 95° 77' 180° P 319° 9°
 NP2 185° 90' 13° T 50° 9°
 N:81 SCORE 100% N 185° 77°

30 MAR. 2014 12:23:36.0
 NORTHERN CHIBA PREF
 35°47.4'N 140°05.3'E
 H: 67KM M:3.9



STR DIP SLIP AZM PLG
 NP1 161° 27' 71° P 85° 19°
 NP2 2° 65' 99° T 291° 69°
 N:293 SCORE 99% N 178° 9°