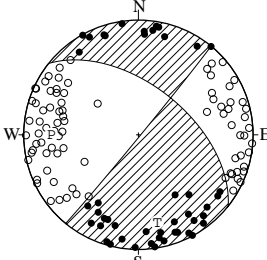


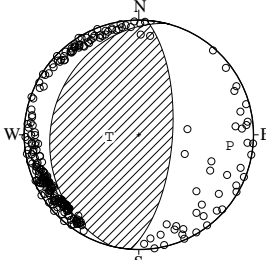
NODAL PLANE SOLUTIONS FOR EARTHQUAKES IN JUNE, 2008

01 JUN. 2008 03:17:36.6
SE HYOGO PREF
34°51.6'N 134°58.2'E
H: 14KM M:3.7



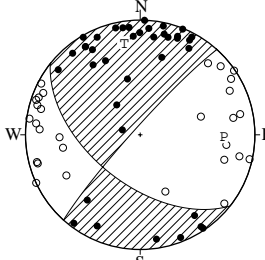
STR DIP SLIP AZM PLG
NP1 308° 55' -2° P 270° 25'
NP2 39° 89' -145° T 168° 23'
N:131 SCORE 100% N 41° 55'

02 JUN. 2008 00:58:28.9
E OFF MIYAGI PREF
38°18.2'N 141°53.0'E
H: 46KM M:4.8



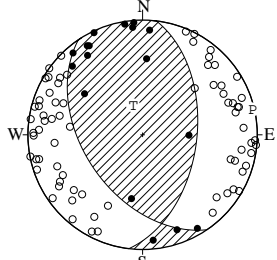
STR DIP SLIP AZM PLG
NP1 194° 24' 99° P 97° 21'
NP2 4° 66' 86° T 266° 69'
N:241 SCORE 97% N 6° 4'

03 JUN. 2008 00:31:04.4
NE AICHI PREF
35°11.5'N 137°41.3'E
H: 16KM M:2.4



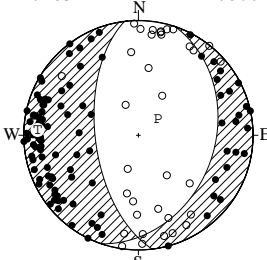
STR DIP SLIP AZM PLG
NP1 128° 55' -6° P 91° 28'
NP2 222° 85' -145° T 350° 20'
N:67 SCORE 100% N 229° 55'

03 JUN. 2008 03:52:19.9
SE HYOGO PREF
34°54.4'N 135°11.0'E
H: 15KM M:3.4



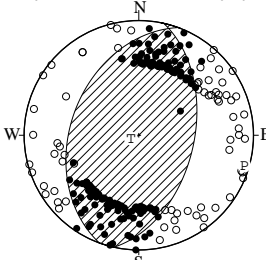
STR DIP SLIP AZM PLG
NP1 146° 47' 59° P 77° 2'
NP2 7° 51' 119° T 342° 68'
N:90 SCORE 99% N 168° 22'

04 JUN. 2008 00:03:59.5
CENTRAL AICHI PREF
35°03.0'N 136°59.7'E
H: 39KM M:3.6



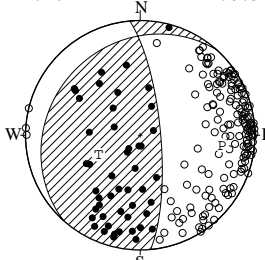
STR DIP SLIP AZM PLG
NP1 19° 33' -68° P 50° 72'
NP2 173° 59' -104° T 273° 13'
N:143 SCORE 94% N 180° 12'

04 JUN. 2008 22:12:34.6
SOUTHERN YAMAGATA PREF
38°27.5'N 140°12.0'E
H: 12KM M:4.4



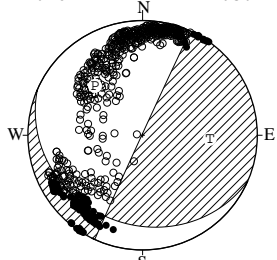
STR DIP SLIP AZM PLG
NP1 200° 40' 96° P 106° 5'
NP2 13° 50' 85° T 247° 84'
N:241 SCORE 95% N 16° 4'

04 JUN. 2008 23:33:42.4
SW IBARAKI PREF
36°08.5'N 140°05.8'E
H: 67KM M:3.9



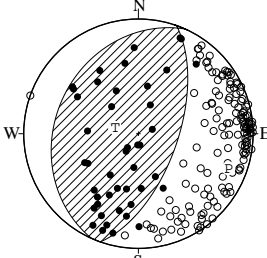
STR DIP SLIP AZM PLG
NP1 222° 21' 135° P 97° 29'
NP2 355° 75' 75° T 245° 57'
N:213 SCORE 100% N 359° 15'

05 JUN. 2008 02:03:06.0
SW OFF HOKKAIDO
41°31.5'N 139°13.2'E
H: 201KM M:5.7



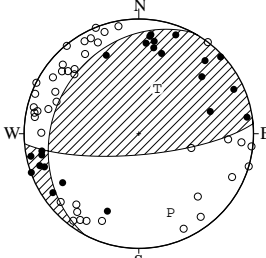
STR DIP SLIP AZM PLG
NP1 113° 23' 179° P 316° 40'
NP2 205° 89' 67° T 93° 41'
N:547 SCORE 95% N 205° 23'

05 JUN. 2008 20:37:18.7
SW IBARAKI PREF
36°08.3'N 140°06.1'E
H: 66KM M:3.6



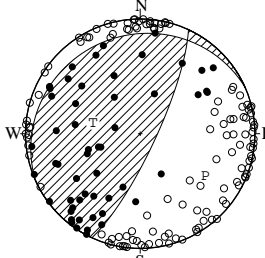
STR DIP SLIP AZM PLG
NP1 204° 28' 94° P 111° 17'
NP2 19° 62' 88° T 284° 73'
N:189 SCORE 98% N 20° 2'

12 JUN. 2008 01:14:34.5
E OFF FUKUSHIMA PREF
37°26.8'N 141°11.2'E
H: 26KM M:3.6



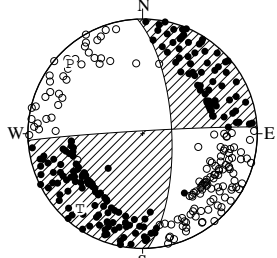
STR DIP SLIP AZM PLG
NP1 208° 26' 36° P 158° 27'
NP2 85° 75' 112° T 22° 55'
N:64 SCORE 95% N 259° 21'

12 JUN. 2008 02:25:09.3
SW IBARAKI PREF
36°08.5'N 139°49.7'E
H: 52KM M:3.7



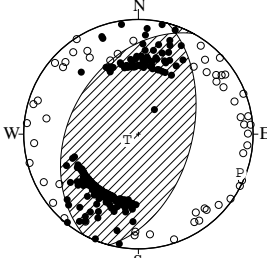
STR DIP SLIP AZM PLG
NP1 246° 15' 130° P 123° 33'
NP2 25° 79' 80° T 283° 55'
N:177 SCORE 95% N 27° 9'

13 JUN. 2008 11:21:32.6
WESTERN NAGANO PREF
35°54.6'N 137°42.2'E
H: 13KM M:4.7



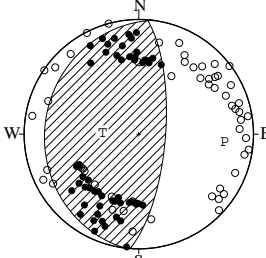
STR DIP SLIP AZM PLG
NP1 357° 69' 2° P 314° 13'
NP2 267° 88' 159° T 220° 16'
N:313 SCORE 99% N 81° 69'

14 JUN. 2008 08:43:45.3
SOUTHERN IWATE PREF
39°01.7'N 140°52.8'E
H: 8KM M:7.2



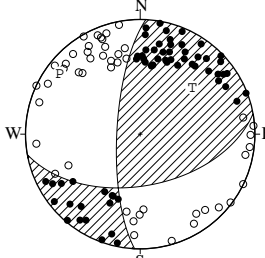
STR DIP SLIP AZM PLG
NP1 209° 39' 101° P 111° 6'
NP2 15° 51' 81° T 242° 81'
N:275 SCORE 96% N 20° 7'

14 JUN. 2008 09:20:11.8
NORTHERN MIYAGI PREF
38°53.1'N 140°40.3'E
H: 7KM M:5.7



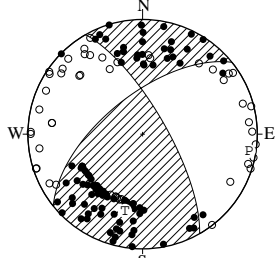
STR DIP SLIP AZM PLG
NP1 187° 19' 92° P 95° 26'
NP2 4° 71' 89° T 273° 64'
N:110 SCORE 91% N 5° 1'

14 JUN. 2008 10:00:16.1
SOUTHERN IWATE PREF
39°02.1'N 140°54.1'E
H: 8KM M:4.5



STR DIP SLIP AZM PLG
NP1 80° 53' 159° P 307° 13'
NP2 183° 73' 39° T 48° 39'
N:107 SCORE 99% N 202° 48'

14 JUN. 2008 10:39:47.7
SOUTHERN IWATE PREF
39°04.3'N 140°57.2'E
H: 9KM M:4.2



STR DIP SLIP AZM PLG
NP1 231° 63' 161° P 99° 7'
NP2 330° 73' 29° T 193° 32'
N:154 SCORE 92% N 358° 57'

EQUAL AREA PROJECTION , LOWER HEMISPHERE.

AZM:AZIMUTH OF PRESSURE(P),TENSION(T),NULL(N)-AXIS , MEASURED CLOCKWISE FROM NORTH.

PLG:PLUNGE OF P,T,N-AXIS , MEASURED DOWN FROM THE HORIZONTAL PLANE.

STR:STRIKE OF NODAL PLANE (NP1,NP2) , MEASURED CLOCKWISE FROM NORTH.

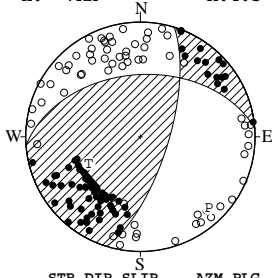
DIP:DIP OF NODAL PLANE , MEASURED DOWN FROM THE HORIZONTAL PLANE.

SLIP:SLIP DIRECTION OF THE HANGING WALL RELATIVE TO THE FOOT WALL , MEASURED COUNTERCLOCKWISE FROM THE STRIKE DIRECTION.

N:DATA NUMBER.

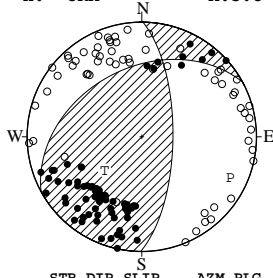
SCORE:RATIO OF THE CONSISTENT DATA NUMBER TO THE TOTAL DATA NUMBER.

14 JUN. 2008 11:35:16.8
SOUTHERN IWATE PREF
39°01.2'N 140°53.2'E
H: 7KM M:4.5



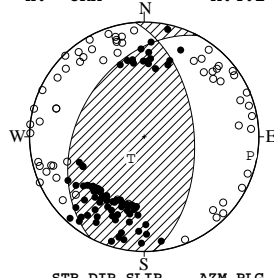
STR DIP SLIP AZM PLG
NP1 266° 45' 151° P 136° 15'
NP2 17° 70' 49° T 243° 48'
N:162 SCORE 97% N 34° 38'

14 JUN. 2008 11:55:39.4
SOUTHERN IWATE PREF
38°56.7'N 140°52.9'E
H: 8KM M:3.8



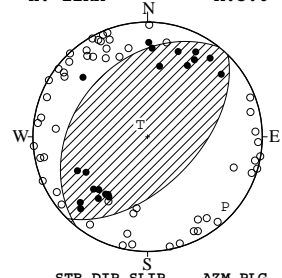
STR DIP SLIP AZM PLG
NP1 241° 40' 144° P 115° 16'
NP2 1° 68' 56° T 228° 54'
N:133 SCORE 96% N 15° 31'

14 JUN. 2008 12:09:20.2
NORTHERN MIYAGI PREF
38°52.7'N 140°51.8'E
H: 8KM M:4.1



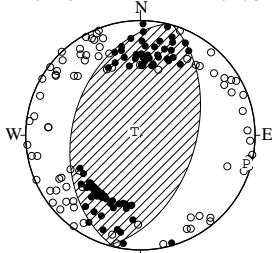
STR DIP SLIP AZM PLG
NP1 208° 41' 116° P 100° 7'
NP2 356° 54' 69° T 212° 72'
N:140 SCORE 96% N 8° 17'

14 JUN. 2008 14:12:51.0
SOUTHERN IWATE PREF
39°06.7'N 140°56.1'E
H: 11KM M:3.6



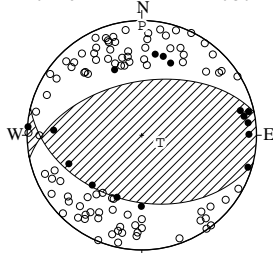
STR DIP SLIP AZM PLG
NP1 218° 35' 85° P 132° 10'
NP2 45° 55' 94° T 329° 80'
N:74 SCORE 96% N 223° 3'

14 JUN. 2008 14:39:06.5
SOUTHERN IWATE PREF
39°06.8'N 140°55.8'E
H: 10KM M:4.5



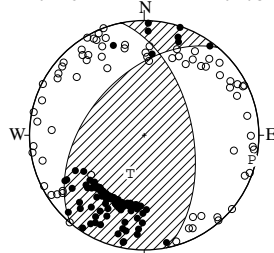
STR DIP SLIP AZM PLG
NP1 193° 40' 88° P 105° 5'
NP2 16° 50' 92° T 303° 85'
N:167 SCORE 92% N 195° 2'

14 JUN. 2008 16:02:17.7
SOUTHERN IWATE PREF
38°58.4'N 140°53.5'E
H: 6KM M:3.7



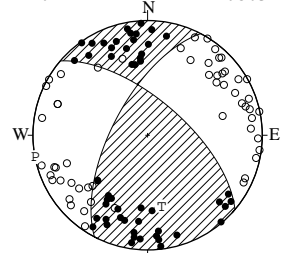
STR DIP SLIP AZM PLG
NP1 104° 41' 110° P 0° 5'
NP2 258° 51' 73° T 112° 76'
N:109 SCORE 94% N 269° 13'

14 JUN. 2008 17:34:08.8
SOUTHERN IWATE PREF
39°08.7'N 140°55.3'E
H: 10KM M:4.3



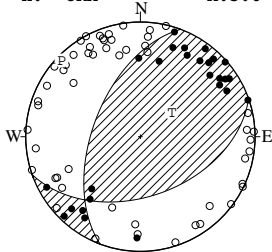
STR DIP SLIP AZM PLG
NP1 220° 48' 130° P 103° 4'
NP2 349° 55' 54° T 200° 61'
N:166 SCORE 98% N 11° 29'

14 JUN. 2008 20:21:14.7
NORTHERN MIYAGI PREF
38°52.8'N 140°45.4'E
H: 7KM M:3.9



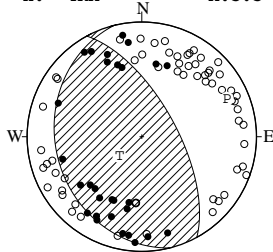
STR DIP SLIP AZM PLG
NP1 310° 65' 28° P 259° 0'
NP2 208° 65' 152° T 169° 37'
N:107 SCORE 98% N 349° 53'

14 JUN. 2008 20:42:22.9
SOUTHERN IWATE PREF
39°02.7'N 140°52.6'E
H: 8KM M:3.6



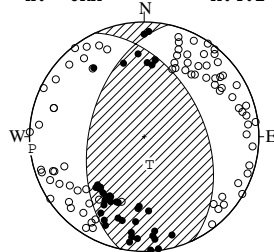
STR DIP SLIP AZM PLG
NP1 71° 47' 129° P 314° 5'
NP2 201° 56' 56° T 53° 62'
N:78 SCORE 95% N 221° 28'

14 JUN. 2008 22:47:41.5
NORTHERN MIYAGI PREF
38°48.9'N 140°47.9'E
H: 4KM M:3.3



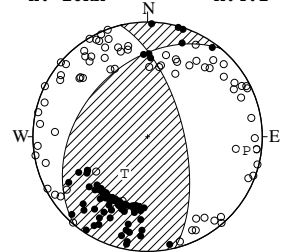
STR DIP SLIP AZM PLG
NP1 166° 25' 103° P 66° 20'
NP2 331° 65' 84° T 229° 69'
N:92 SCORE 90% N 334° 6'

14 JUN. 2008 23:04:24.9
NORTHERN MIYAGI PREF
38°54.5'N 140°45.3'E
H: 6KM M:4.1



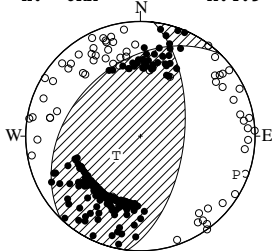
STR DIP SLIP AZM PLG
NP1 335° 47' 62° P 264° 2'
NP2 192° 50' 116° T 169° 70'
N:122 SCORE 98% N 355° 20'

14 JUN. 2008 23:22:27.0
SOUTHERN IWATE PREF
39°09.1'N 140°55.4'E
H: 10KM M:4.2



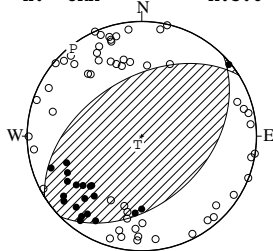
STR DIP SLIP AZM PLG
NP1 220° 39' 136° P 98° 14'
NP2 346° 64' 60° T 212° 59'
N:154 SCORE 96% N 1° 27'

14 JUN. 2008 23:42:32.4
SOUTHERN IWATE PREF
38°59.7'N 140°53.2'E
H: 6KM M:4.9



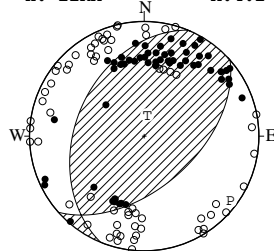
STR DIP SLIP AZM PLG
NP1 224° 38' 122° P 112° 11'
NP2 6° 59' 68° T 232° 68'
N:250 SCORE 97% N 18° 19'

15 JUN. 2008 00:04:43.5
SOUTHERN IWATE PREF
38°55.3'N 140°52.8'E
H: 8KM M:3.6



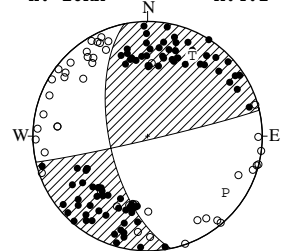
STR DIP SLIP AZM PLG
NP1 45° 42' 81° P 322° 3'
NP2 238° 48' 98° T 206° 83'
N:75 SCORE 96% N 52° 6'

15 JUN. 2008 02:25:29.0
SOUTHERN IWATE PREF
39°00.5'N 140°56.2'E
H: 11KM M:4.1



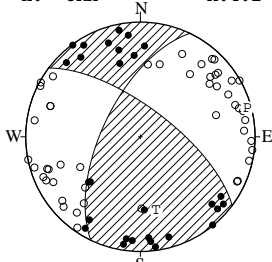
STR DIP SLIP AZM PLG
NP1 202° 39' 69° P 127° 7'
NP2 48° 54' 106° T 8° 75'
N:121 SCORE 91% N 219° 13'

15 JUN. 2008 02:29:27.0
SOUTHERN IWATE PREF
39°05.3'N 140°58.2'E
H: 10KM M:4.2



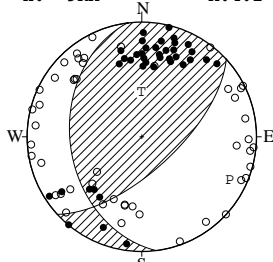
STR DIP SLIP AZM PLG
NP1 168° 63' 3° P 126° 17'
NP2 77° 87' 153° T 29° 21'
N:135 SCORE 93% N 252° 62'

15 JUN. 2008 02:31:37.3
NORTHERN MIYAGI PREF
38°53.0'N 140°45.8'E
H: 8KM M:4.1



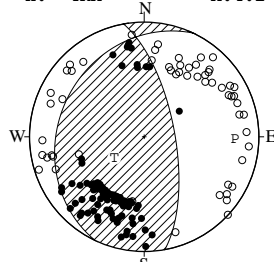
STR DIP SLIP AZM PLG
NP1 206° 63' 156° P 75° 4'
NP2 307° 69' 29° T 168° 35'
N:76 SCORE 97% N 339° 55'

15 JUN. 2008 03:47:36.4
SOUTHERN IWATE PREF
39°09.4'N 140°56.7'E
H: 9KM M:4.2



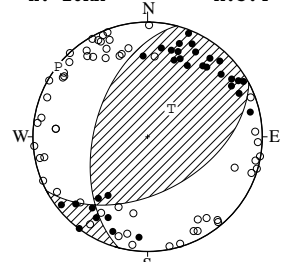
STR DIP SLIP AZM PLG
NP1 173° 37' 42° P 116° 16'
NP2 47° 66' 120° T 359° 58'
N:87 SCORE 92% N 214° 27'

15 JUN. 2008 06:02:30.0
NORTHERN MIYAGI PREF
38°46.0'N 140°46.6'E
H: 4KM M:4.1



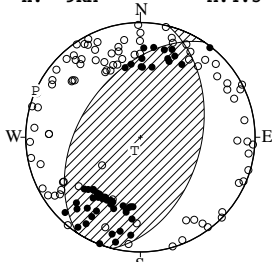
STR DIP SLIP AZM PLG
NP1 205° 26' 123° P 91° 22'
NP2 350° 68' 75° T 235° 64'
N:145 SCORE 98% N 355° 14'

15 JUN. 2008 06:52:21.2
SOUTHERN IWATE PREF
39°06.7'N 140°56.2'E
H: 10KM M:3.4



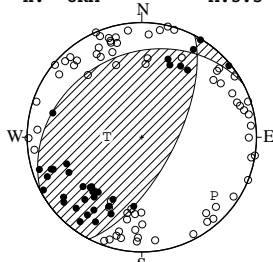
STR DIP SLIP AZM PLG
NP1 62° 50' 125° P 308° 1'
NP2 195° 51' 56° T 40° 64'
N:89 SCORE 93% N 218° 26'

15 JUN. 2008 12:30:01.8
SOUTHERN IWATE PREF
39°10.0'N 140°57.5'E
H: 9KM M:4.3



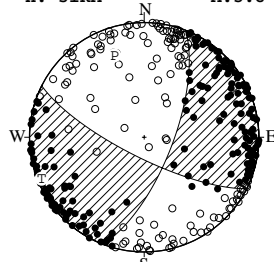
STR DIP SLIP AZM PLG
NP1 14° 46' 76° P 294° 0'
NP2 214° 46' 104° T 204° 80'
N:141 SCORE 93% N 24° 10'

15 JUN. 2008 14:22:47.4
SOUTHERN IWATE PREF
38°55.5'N 140°53.0'E
H: 8KM M:3.5



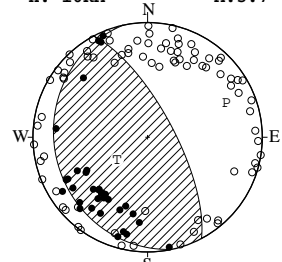
STR DIP SLIP AZM PLG
NP1 242° 28' 122° P 129° 20'
NP2 27° 67' 75° T 271° 65'
N:104 SCORE 92% N 34° 14'

15 JUN. 2008 21:19:32.7
EASTERN SAITAMA PREF
35°50.9'N 139°24.7'E
H: 51KM M:3.8



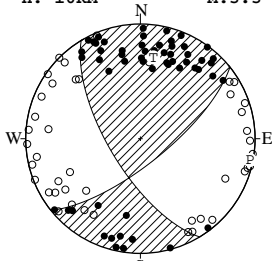
STR DIP SLIP AZM PLG
NP1 21° 70' -15° P 340° 25'
NP2 117° 76' -159° T 248° 4'
N:308 SCORE 97% N 150° 65'

16 JUN. 2008 01:26:31.8
SOUTHERN IWATE PREF
39°06.2'N 140°56.4'E
H: 10KM M:3.7



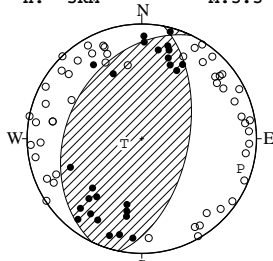
STR DIP SLIP AZM PLG
NP1 168° 19' 105° P 66° 26'
NP2 332° 71' 85° T 234° 63'
N:113 SCORE 90% N 334° 5'

16 JUN. 2008 08:33:08.0
SOUTHERN IWATE PREF
39°05.7'N 140°55.7'E
H: 10KM M:3.3



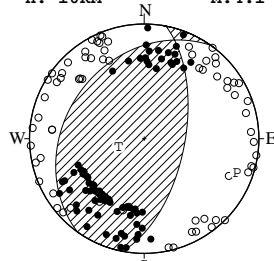
STR DIP SLIP AZM PLG
NP1 149° 68' 19° P 101° 3'
NP2 51° 72' 156° T 9° 29'
N:99 SCORE 94% N 196° 61'

16 JUN. 2008 09:53:26.0
SOUTHERN IWATE PREF
38°59.9'N 140°55.7'E
H: 5KM M:3.3



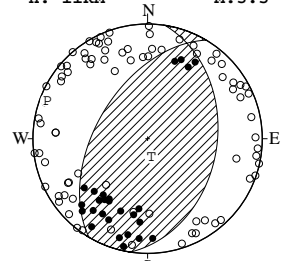
STR DIP SLIP AZM PLG
NP1 206° 35' 102° P 107° 11'
NP2 11° 56' 82° T 254° 77'
N:77 SCORE 96% N 16° 7'

16 JUN. 2008 13:35:01.1
SOUTHERN IWATE PREF
39°06.1'N 140°55.4'E
H: 10KM M:4.1



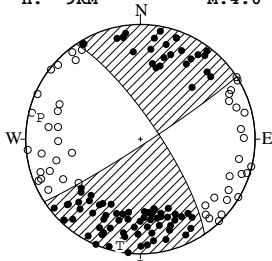
STR DIP SLIP AZM PLG
NP1 216° 31' 111° P 110° 15'
NP2 11° 61' 78° T 253° 71'
N:153 SCORE 95% N 17° 11'

16 JUN. 2008 14:38:10.8
SOUTHERN IWATE PREF
39°08.1'N 140°56.3'E
H: 11KM M:3.5



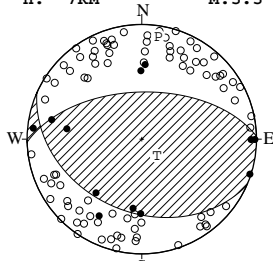
STR DIP SLIP AZM PLG
NP1 9° 39' 73° P 291° 7'
NP2 211° 53' 104° T 169° 77'
N:107 SCORE 95% N 22° 11'

16 JUN. 2008 15:08:58.1
SOUTHERN YAMAGATA PREF
37°51.8'N 139°52.1'E
H: 9KM M:4.0



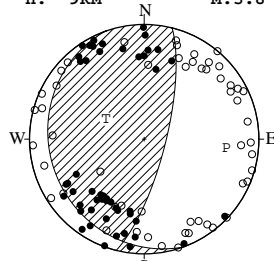
STR DIP SLIP AZM PLG
NP1 326° 77' -4° P 282° 12'
NP2 57° 86' -167° T 191° 6'
N:136 SCORE 99% N 75° 77'

16 JUN. 2008 15:57:27.8
SOUTHERN IWATE PREF
38°58.8'N 140°53.9'E
H: 7KM M:3.3



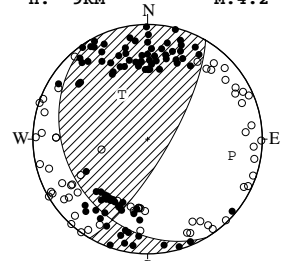
STR DIP SLIP AZM PLG
NP1 114° 36' 111° P 9° 10'
NP2 269° 56' 75° T 138° 74'
N:98 SCORE 97% N 277° 12'

16 JUN. 2008 17:08:21.8
SOUTHERN IWATE PREF
39°09.7'N 140°57.0'E
H: 9KM M:3.8



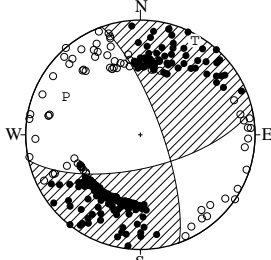
STR DIP SLIP AZM PLG
NP1 160° 18' 57° P 96° 29'
NP2 14° 75' 100° T 298° 59'
N:102 SCORE 85% N 191° 10'

16 JUN. 2008 20:35:01.4
SOUTHERN IWATE PREF
39°11.2'N 140°57.1'E
H: 9KM M:4.2



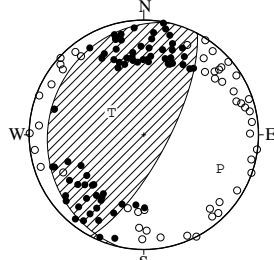
STR DIP SLIP AZM PLG
NP1 149° 29' 32° P 101° 26'
NP2 30° 75' 115° T 330° 53'
N:156 SCORE 91% N 204° 24'

16 JUN. 2008 23:14:38.4
SOUTHERN IWATE PREF
38°59.8'N 140°50.3'E
H: 7KM M:5.3



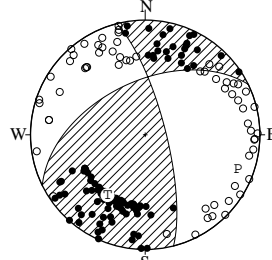
STR DIP SLIP AZM PLG
NP1 77° 66' -164° P 297° 28'
NP2 340° 75' -25° T 30° 6'
N:264 SCORE 95% N 131° 61'

17 JUN. 2008 00:03:20.9
SOUTHERN IWATE PREF
38°54.9'N 140°51.3'E
H: 8KM M:3.5



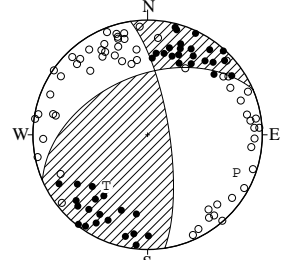
STR DIP SLIP AZM PLG
NP1 192° 18' 75° P 114° 28'
NP2 28° 73' 95° T 305° 62'
N:123 SCORE 94% N 206° 5'

17 JUN. 2008 00:59:50.2
SOUTHERN IWATE PREF
39°03.5'N 140°46.1'E
H: 10KM M:4.1



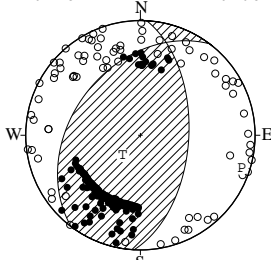
STR DIP SLIP AZM PLG
NP1 244° 52' 161° P 110° 15'
NP2 346° 75' 40° T 212° 38'
N:167 SCORE 98% N 3° 48'

17 JUN. 2008 03:48:52.0
SOUTHERN IWATE PREF
38°59.8'N 140°50.1'E
H: 7KM M:3.3



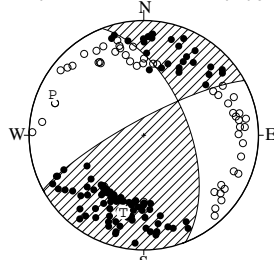
STR DIP SLIP AZM PLG
NP1 247° 47' 159° P 113° 17'
NP2 351° 75' 45° T 219° 42'
N:99 SCORE 94% N 6° 43'

17 JUN. 2008 04:05:03.3
SOUTHERN IWATE PREF
39°08.0'N 140°56.4'E
H: 10KM M:4.6



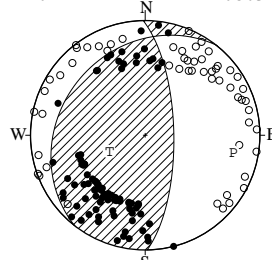
STR DIP SLIP AZM PLG
NP1 217° 40' 117° P 108° 8'
NP2 3° 55' 69° T 222° 71'
N:239 SCORE 97% N 16° 17'

17 JUN. 2008 09:19:21.7
SOUTHERN AKITA PREF
38°54.9'N 140°34.5'E
H: 4KM M:4.0



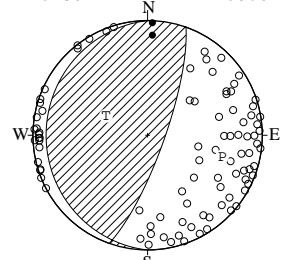
STR DIP SLIP AZM PLG
NP1 339° 58' 13° P 294° 14'
NP2 241° 79' 147° T 195° 31'
N:154 SCORE 95% N 45° 55'

17 JUN. 2008 12:42:52.7
NORTHERN MIYAGI PREF
38°50.7'N 140°49.2'E
H: 7KM M:3.9



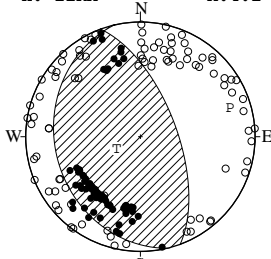
STR DIP SLIP AZM PLG
NP1 218° 25' 126° P 101° 23'
NP2 359° 70' 74° T 245° 62'
N:146 SCORE 97% N 5° 15'

17 JUN. 2008 16:32:28.8
E OFF IBARAKI PREF
36°33.2'N 140°54.3'E
H: 50KM M:3.8



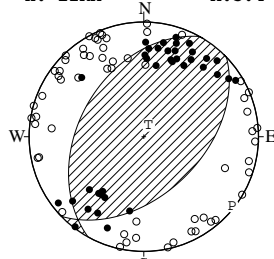
STR DIP SLIP AZM PLG
NP1 180° 13' 71° P 106° 33'
NP2 20° 78' 94° T 295° 57'
N:93 SCORE 100% N 199° 4'

17 JUN. 2008 21:30:57.8
SOUTHERN IWATE PREF
39°06.4'N 140°56.4'E
H: 11KM M:4.1



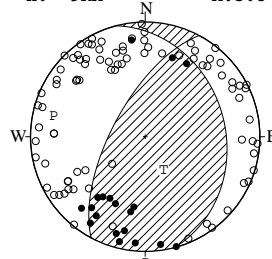
STR DIP SLIP AZM PLG
NP1 167° 26' 96° P 72° 19'
NP2 340° 64' 87° T 243° 71'
N:169 SCORE 95% N 341° 3'

18 JUN. 2008 00:35:32.0
SOUTHERN IWATE PREF
39°06.6'N 140°55.6'E
H: 12KM M:3.4



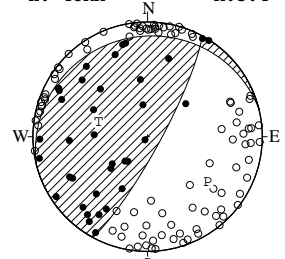
STR DIP SLIP AZM PLG
NP1 209° 43' 77° P 128° 3'
NP2 46° 49' 101° T 20° 81'
N:96 SCORE 94% N 218° 9'

18 JUN. 2008 00:54:36.9
SOUTHERN IWATE PREF
39°10.1'N 140°57.9'E
H: 9KM M:3.8



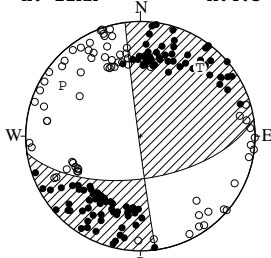
STR DIP SLIP AZM PLG
NP1 345° 31' 51° P 283° 19'
NP2 208° 66' 110° T 151° 63'
N:105 SCORE 94% N 20° 19'

18 JUN. 2008 01:42:36.9
SW IBARAKI PREF
36°05.8'N 139°58.4'E
H: 48KM M:3.4



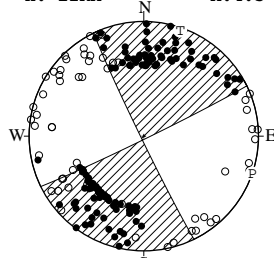
STR DIP SLIP AZM PLG
NP1 256° 13' 137° P 127° 35'
NP2 29° 81' 80° T 287° 53'
N:132 SCORE 99% N 30° 10'

18 JUN. 2008 16:55:01.1
SOUTHERN IWATE PREF
39°02.3'N 140°51.8'E
H: 12KM M:4.5



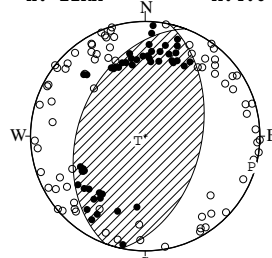
STR DIP SLIP AZM PLG
NP1 82° 60' 178° P 303° 20'
NP2 172° 89' 30° T 41° 22'
N:179 SCORE 96% N 175° 60'

18 JUN. 2008 18:04:33.4
SOUTHERN IWATE PREF
39°06.0'N 140°55.8'E
H: 12KM M:4.5



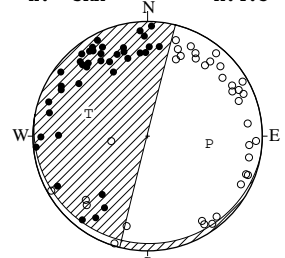
STR DIP SLIP AZM PLG
NP1 154° 88' 2° P 109° 0'
NP2 64° 88' 178° T 19° 3'
N:183 SCORE 91% N 199° 87'

18 JUN. 2008 23:55:05.6
SOUTHERN IWATE PREF
39°02.9'N 140°53.4'E
H: 12KM M:4.0



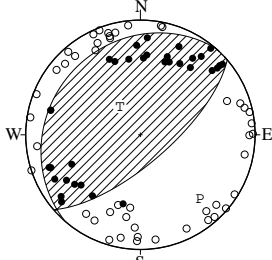
STR DIP SLIP AZM PLG
NP1 201° 41' 96° P 106° 4'
NP2 12° 49' 84° T 241° 84'
N:128 SCORE 94% N 16° 4'

19 JUN. 2008 11:34:13.3
SOUTHERN IWATE PREF
39°11.7'N 140°59.2'E
H: 5KM M:4.3



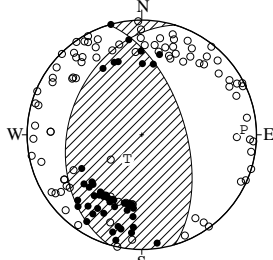
STR DIP SLIP AZM PLG
NP1 100° 7' -4° P 97° 45'
NP2 194° 89' -97° T 291° 44'
N:74 SCORE 96% N 194° 7'

19 JUN. 2008 19:05:56.3
SOUTHERN IWATE PREF
38°55.5'N 140°52.2'E
H: 10KM M:3.2



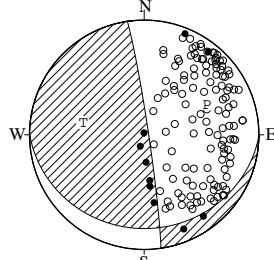
STR DIP SLIP AZM PLG
NP1 221° 20' 82° P 137° 25'
NP2 49° 70' 93° T 324° 65'
N:79 SCORE 99% N 228° 3'

20 JUN. 2008 02:32:06.6
SOUTHERN IWATE PREF
39°10.1'N 140°57.9'E
H: 10KM M:3.9



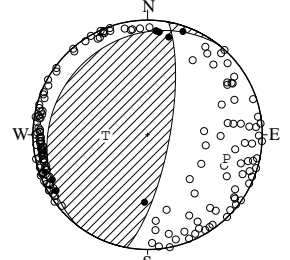
STR DIP SLIP AZM PLG
NP1 197° 36' 118° P 87° 12'
NP2 343° 59' 71° T 211° 70'
N:139 SCORE 90% N 353° 16'

21 JUN. 2008 02:54:07.3
SOUTHERN IWATE PREF
39°29.4'N 141°55.8'E
H: 88KM M:3.4



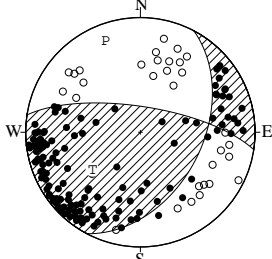
STR DIP SLIP AZM PLG
NP1 91° 20' 9° P 64° 39'
NP2 352° 87' 109° T 281° 45'
N:135 SCORE 99% N 170° 19'

22 JUN. 2008 10:28:38.2
E OFF IBARAKI PREF
36°38.0'N 140°56.8'E
H: 49KM M:4.2



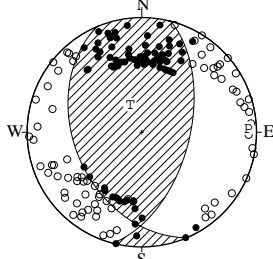
STR DIP SLIP AZM PLG
NP1 218° 18' 117° P 107° 29'
NP2 10° 74' 82° T 269° 60'
N:168 SCORE 100% N 13° 8'

22 JUN. 2008 10:57:51.6
IYONADA SETONAIKAI
33°33.1'N 131°52.8'E
H: 73KM M:3.3



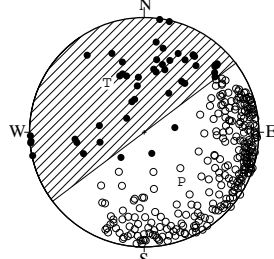
STR DIP SLIP AZM PLG
NP1 28° 45' 26° P 339° 16'
NP2 279° 72' 132° T 332° 46'
N:166 SCORE 97% N 83° 40'

22 JUN. 2008 11:08:10.1
SOUTHERN IWATE PREF
38°56.2'N 140°53.1'E
H: 8KM M:4.1



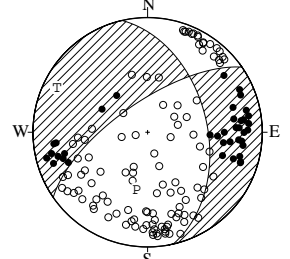
STR DIP SLIP AZM PLG
NP1 157° 41' 60° P 88° 8'
NP2 15° 56' 114° T 337° 69'
N:158 SCORE 97% N 181° 19'

22 JUN. 2008 12:48:34.7
CENTRAL CHIBA PREF
35°38.7'N 140°05.2'E
H: 71KM M:4.3



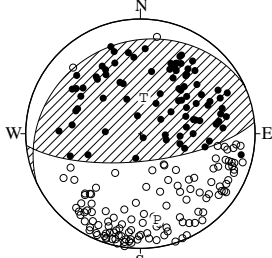
STR DIP SLIP AZM PLG
NP1 270° 0' 127° P 143° 45'
NP2 53° 90' 90° T 323° 45'
N:316 SCORE 99% N 53° 0'

23 JUN. 2008 03:23:52.1
HIDAKA MOUNTAINS REGION
42°50.9'N 142°44.3'E
H: 87KM M:3.3



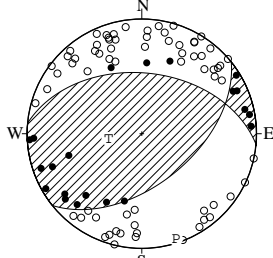
STR DIP SLIP AZM PLG
NP1 347° 47' -150° P 131° 48'
NP2 235° 69' -47° T 296° 13'
N:148 SCORE 94% N 37° 39'

24 JUN. 2008 00:42:24.7
TOKYO PREF
35°37.5'N 139°29.6'E
H: 71KM M:3.3



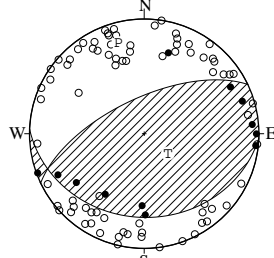
STR DIP SLIP AZM PLG
NP1 245° 21' 72° P 169° 25'
NP2 84° 70' 97° T 5° 64'
N:208 SCORE 100% N 262° 6'

24 JUN. 2008 02:18:55.8
SOUTHERN IWATE PREF
38°56.6'N 140°53.7'E
H: 8KM M:3.3



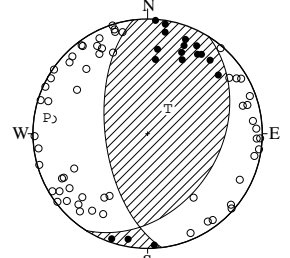
STR DIP SLIP AZM PLG
NP1 275° 46' 124° P 162° 4'
NP2 51° 53' 60° T 261° 66'
N:89 SCORE 97% N 70° 24'

24 JUN. 2008 08:44:11.0
SOUTHERN IWATE PREF
39°01.9'N 140°52.1'E
H: 10KM M:3.7



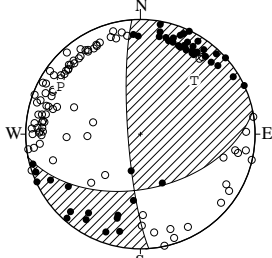
STR DIP SLIP AZM PLG
NP1 92° 28' 115° P 344° 19'
NP2 245° 65' 77° T 130° 68'
N:90 SCORE 96% N 250° 11'

25 JUN. 2008 09:47:11.9
SOUTHERN IWATE PREF
39°03.3'N 140°49.3'E
H: 12KM M:3.3



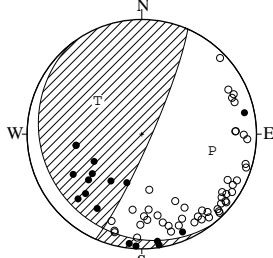
STR DIP SLIP AZM PLG
NP1 32° 37' 123° P 279° 12'
NP2 173° 60' 67° T 39° 67'
N:76 SCORE 100% N 185° 19'

25 JUN. 2008 15:04:16.3
S PART OF KII CHANNEL
33°40.9'N 135°10.4'E
H: 38KM M:3.2



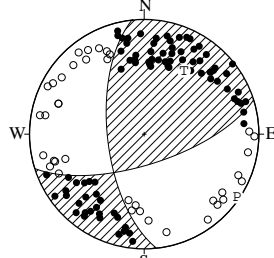
STR DIP SLIP AZM PLG
NP1 78° 50' 169° P 301° 20'
NP2 176° 81' 40° T 45° 34'
N:135 SCORE 98% N 186° 49'

25 JUN. 2008 20:54:07.5
S OFF URAKAWA
41°55.7'N 142°26.0'E
H: 66KM M:3.2



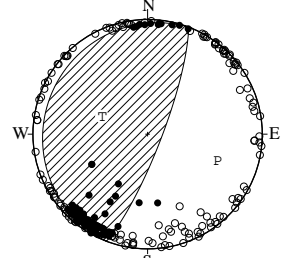
STR DIP SLIP AZM PLG
NP1 142° 14' 29° P 103° 37'
NP2 24° 83' 102° T 307° 50'
N:65 SCORE 97% N 202° 12'

26 JUN. 2008 03:57:43.9
NORTHERN MIYAGI PREF
38°51.3'N 140°49.1'E
H: 4KM M:4.0



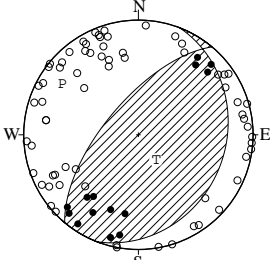
STR DIP SLIP AZM PLG
NP1 174° 64' 24° P 124° 3'
NP2 73° 68' 152° T 32° 35'
N:122 SCORE 98% N 218° 55'

26 JUN. 2008 08:37:11.1
S OFF URAKAWA
41°49.5'N 142°40.3'E
H: 55KM M:5.4



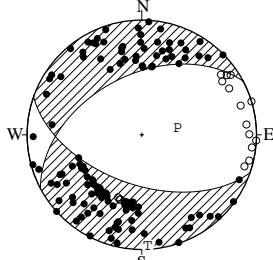
STR DIP SLIP AZM PLG
NP1 201° 10' 90° P 111° 35'
NP2 21° 80' 90° T 291° 55'
N:235 SCORE 97% N 21° 0'

26 JUN. 2008 12:20:02.1
SOUTHERN IWATE PREF
39°02.4'N 140°53.6'E
H: 11KM M:3.5



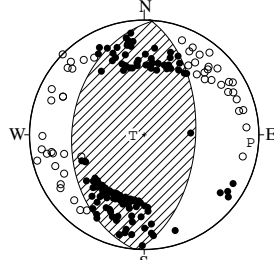
STR DIP SLIP AZM PLG
NP1 21° 25' 73° P 304° 21°
NP2 220° 66' 98° T 145° 68°
N:81 SCORE 99% N 37° 7°

26 JUN. 2008 15:51:11.1
SOUTHERN IWATE PREF
39°04.9'N 140°58.2'E
H: 7KM M:4.6



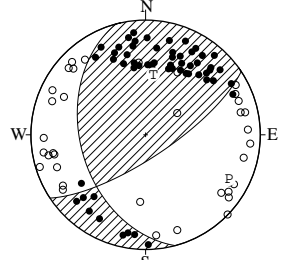
STR DIP SLIP AZM PLG
NP1 242° 47' -126° P 79° 64°
NP2 109° 54' -58° T 177° 4°
N:145 SCORE 95% N 269° 26°

26 JUN. 2008 23:33:59.9
NORTHERN MIYAGI PREF
38°45.4'N 140°47.0'E
H: 3KM M:4.6



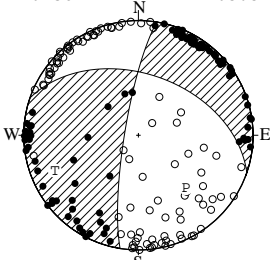
STR DIP SLIP AZM PLG
NP1 185° 37' 92° P 94° 8°
NP2 3° 53' 89° T 267° 82°
N:183 SCORE 95% N 4° 1°

27 JUN. 2008 14:33:33.2
NORTHERN MIYAGI PREF
38°45.9'N 140°46.4'E
H: 3KM M:3.4



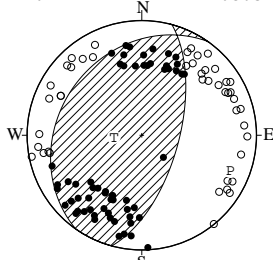
STR DIP SLIP AZM PLG
NP1 165° 42' 24° P 118° 19°
NP2 56° 74' 130° T 7° 46°
N:93 SCORE 95% N 224° 38°

27 JUN. 2008 19:31:42.7
SOUTHERN WAKAYAMA PREF
33°45.2'N 135°40.5'E
H: 50KM M:3.3



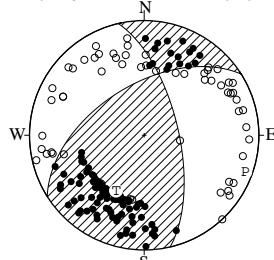
STR DIP SLIP AZM PLG
NP1 289° 45' -166° P 138° 38°
NP2 189° 80' -45° T 247° 22°
N:187 SCORE 99% N 360° 44°

27 JUN. 2008 23:19:15.4
NORTHERN MIYAGI PREF
38°44.7'N 140°46.1'E
H: 4KM M:3.5



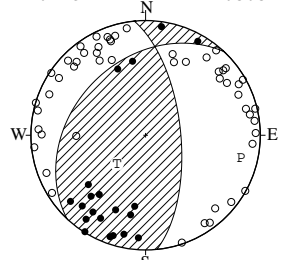
STR DIP SLIP AZM PLG
NP1 215° 28' 108° P 112° 18°
NP2 15° 64' 81° T 266° 70°
N:105 SCORE 98% N 19° 8°

28 JUN. 2008 09:50:01.5
NORTHERN MIYAGI PREF
38°45.2'N 140°46.6'E
H: 3KM M:4.1



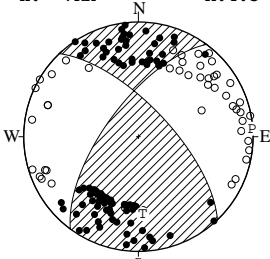
STR DIP SLIP AZM PLG
NP1 238° 54' 149° P 110° 7°
NP2 347° 66' 40° T 207° 45°
N:163 SCORE 97% N 13° 44°

29 JUN. 2008 09:35:27.1
SOUTHERN IWATE PREF
38°58.1'N 140°54.4'E
H: 8KM M:3.3



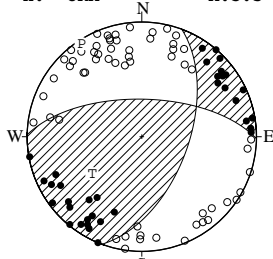
STR DIP SLIP AZM PLG
NP1 223° 35' 133° P 103° 16°
NP2 354° 65' 64° T 225° 61°
N:71 SCORE 99% N 6° 23°

29 JUN. 2008 15:53:24.2
NORTHERN MIYAGI PREF
38°53.1'N 140°44.0'E
H: 7KM M:4.3



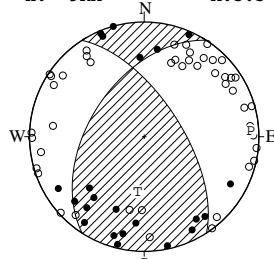
STR DIP SLIP AZM PLG
NP1 216° 67' 156° P 86° 1°
NP2 316° 68' 25° T 177° 33°
N:146 SCORE 97% N 354° 57°

29 JUN. 2008 21:50:14.2
SOUTHERN IWATE PREF
38°59.5'N 140°51.5'E
H: 8KM M:3.5



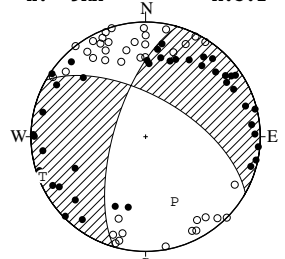
STR DIP SLIP AZM PLG
NP1 20° 57' 33° P 327° 4°
NP2 271° 63' 142° T 233° 45°
N:94 SCORE 99% N 61° 45°

30 JUN. 2008 14:13:54.1
SOUTHERN IWATE PREF
39°04.7'N 140°56.2'E
H: 9KM M:3.3



STR DIP SLIP AZM PLG
NP1 213° 50' 145° P 87° 8°
NP2 327° 64' 46° T 187° 50°
N:67 SCORE 93% N 351° 39°

30 JUN. 2008 22:25:55.2
SOUTHERN IWATE PREF
39°04.3'N 140°57.5'E
H: 9KM M:3.2



STR DIP SLIP AZM PLG
NP1 300° 61' -154° P 156° 38°
NP2 196° 67' -32° T 249° 4°
N:81 SCORE 90% N 344° 52°