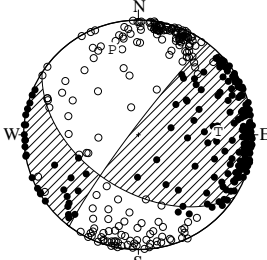


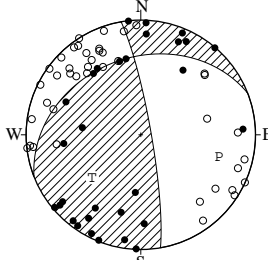
NODAL PLANE SOLUTIONS FOR EARTHQUAKES IN JUNE, 2007

01 JUN. 2007 07:28:58.5
EASTERN SAITAMA PREF
36°05.6'N 139°40.8'E
H: 59KM M:4.5



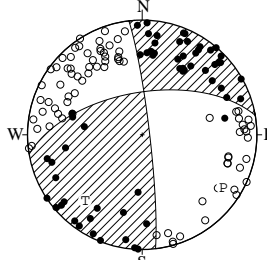
STR DIP SLIP AZM PLG
NP1 123° 50' 173° P 343° 23'
NP2 217° 85' 40° T 88° 31'
N:364 SCORE 97% N 223° 50'

01 JUN. 2007 11:17:02.3
SW SHIZUOKA PREF
34°41.8'N 137°53.5'E
H: 13KM M:2.9



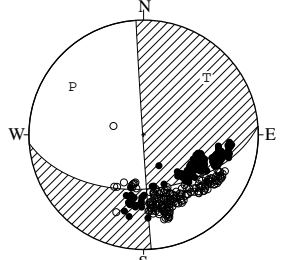
STR DIP SLIP AZM PLG
NP1 249° 33' 166° P 106° 30'
NP2 350° 83' 58° T 229° 43'
N:71 SCORE 93% N 355° 32'

01 JUN. 2007 11:42:45.5
SW SHIZUOKA PREF
34°41.9'N 137°53.7'E
H: 13KM M:4.3



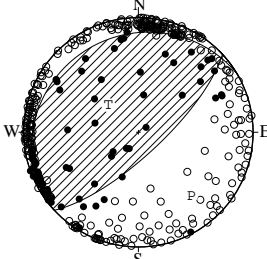
STR DIP SLIP AZM PLG
NP1 260° 60' 174° P 123° 17'
NP2 353° 85' 30° T 221° 25'
N:138 SCORE 99% N 2° 59'

02 JUN. 2007 13:38:57.3
FAR S OFF TOKAI DISTRICT
32°47.9'N 138°26.4'E
H:345KM M:4.2



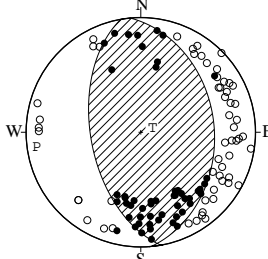
STR DIP SLIP AZM PLG
NP1 86° 51' 179° P 304° 26'
NP2 176° 89' 39° T 48° 27'
N:266 SCORE 98% N 177° 51'

02 JUN. 2007 14:43:14.9
SW IBARAKI PREF
36°08.0'N 140°02.0'E
H: 50KM M:4.6



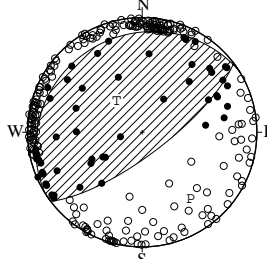
STR DIP SLIP AZM PLG
NP1 240° 16' 102° P 140° 29'
NP2 47° 74' 86° T 312° 61'
N:381 SCORE 94% N 48° 3'

02 JUN. 2007 15:03:27.9
NORTHERN AKITA PREF
39°53.8'N 140°22.8'E
H: 3KM M:3.7



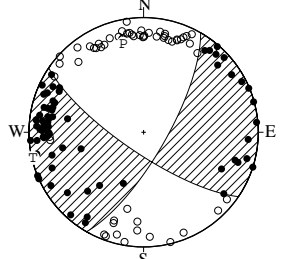
STR DIP SLIP AZM PLG
NP1 355° 36' 94° P 262° 9'
NP2 170° 54' 87° T 67° 81'
N:109 SCORE 98% N 172° 2'

04 JUN. 2007 13:33:55.0
SW IBARAKI PREF
36°05.4'N 139°51.8'E
H: 48KM M:4.4



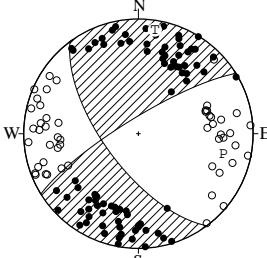
STR DIP SLIP AZM PLG
NP1 238° 16' 95° P 144° 29'
NP2 53° 74' 89° T 321° 61'
N:281 SCORE 95% N 53° 1'

06 JUN. 2007 18:37:22.4
S PART OF KII CHANNEL
33°37.1'N 135°07.1'E
H: 37KM M:3.5



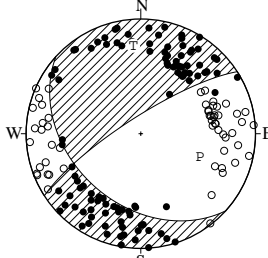
STR DIP SLIP AZM PLG
NP1 30° 74' -15° P 347° 22'
NP2 124° 75' -163° T 257° 1'
N:126 SCORE 98% N 165° 68'

06 JUN. 2007 23:05:02.0
NORTHERN OITA PREF
33°20.1'N 131°29.9'E
H: 11KM M:4.1



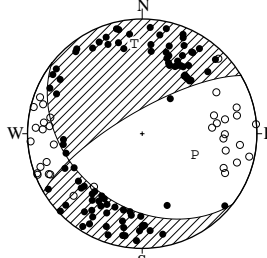
STR DIP SLIP AZM PLG
NP1 143° 66' -12° P 103° 25'
NP2 238° 79' -155° T 9° 9'
N:136 SCORE 99% N 261° 63'

06 JUN. 2007 23:42:50.5
NORTHERN OITA PREF
33°20.0'N 131°29.7'E
H: 11KM M:4.9



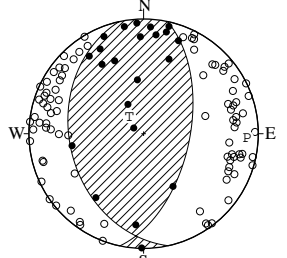
STR DIP SLIP AZM PLG
NP1 132° 39' -19° P 111° 44'
NP2 237° 78' -127° T 355° 24'
N:162 SCORE 96% N 246° 36'

07 JUN. 2007 00:18:34.8
NORTHERN OITA PREF
33°19.8'N 131°29.7'E
H: 12KM M:4.2



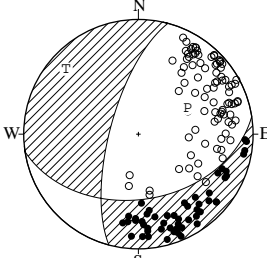
STR DIP SLIP AZM PLG
NP1 128° 37' -26° P 112° 49'
NP2 239° 74' -124° T 355° 22'
N:132 SCORE 96% N 250° 33'

07 JUN. 2007 07:27:43.0
NE AICHI PREF
35°11.6'N 137°42.3'E
H: 17KM M:2.9



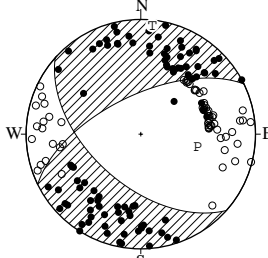
STR DIP SLIP AZM PLG
NP1 168° 36' 70° P 92° 11'
NP2 12° 57' 104° T 320° 74'
N:110 SCORE 100% N 184° 12'

07 JUN. 2007 16:17:12.2
SENDAI BAY REGION
37°54.7'N 141°29.0'E
H: 81KM M:3.6



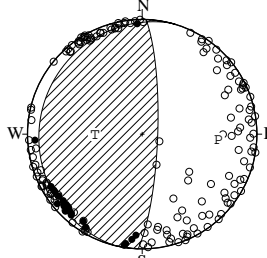
STR DIP SLIP AZM PLG
NP1 81° 43' -31° P 62° 50'
NP2 195° 70' -128° T 312° 16'
N:139 SCORE 99% N 210° 35'

07 JUN. 2007 17:22:16.3
NORTHERN OITA PREF
33°18.9'N 131°29.5'E
H: 9KM M:4.7



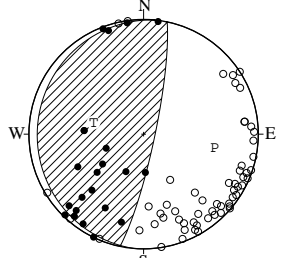
STR DIP SLIP AZM PLG
NP1 132° 54' -35° P 102° 48'
NP2 244° 62' -138° T 6° 5'
N:158 SCORE 97% N 272° 42'

08 JUN. 2007 03:45:08.1
KINKAZAN REGION
38°14.4'N 141°41.5'E
H: 51KM M:4.1



STR DIP SLIP AZM PLG
NP1 194° 11' 102° P 94° 34'
NP2 2° 79' 88° T 269° 56'
N:180 SCORE 96% N 2° 2'

09 JUN. 2007 13:13:59.6
S OFF URAKAWA
42°02.6'N 142°35.8'E
H: 60KM M:3.9



STR DIP SLIP AZM PLG
NP1 185° 8' 83° P 101° 37'
NP2 12° 82' 91° T 283° 53'
N:80 SCORE 96% N 192° 1'

EQUAL AREA PROJECTION , LOWER HEMISPHERE.

AZM:AZIMUTH OF PRESSURE(P),TENSION(T),NULL(N)-AXIS , MEASURED CLOCKWISE FROM NORTH.

PLG:PLUNGE OF P,T,N-AXIS , MEASURED DOWN FROM THE HORIZONTAL PLANE.

STR:STRIKE OF NODAL PLANE (NP1,NP2) , MEASURED CLOCKWISE FROM NORTH.

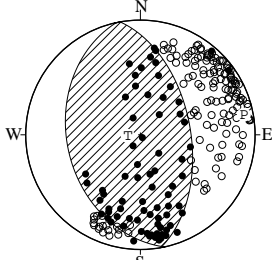
DIP:DIP OF NODAL PLANE , MEASURED DOWN FROM THE HORIZONTAL PLANE.

SLIP:SLIP DIRECTION OF THE HANGING WALL RELATIVE TO THE FOOT WALL , MEASURED COUNTERCLOCKWISE FROM THE STRIKE DIRECTION.

N:DATA NUMBER.

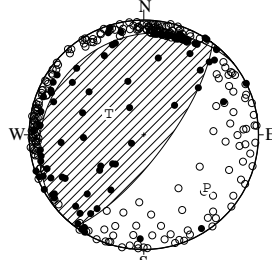
SCORE:RATIO OF THE CONSISTENT DATA NUMBER TO THE TOTAL DATA NUMBER.

09 JUN. 2007 19:33:15.4
SOUTHERN MIYAGI PREF
37°50.6'N 140°48.6'E
H: 86KM M:3.5



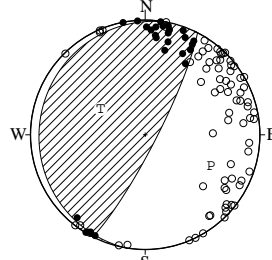
STR DIP SLIP AZM PLG
NP1 168° 36' 88° P 79° 9'
NP2 350° 54' 91° T 265° 81'
N:218 SCORE 96% N 169° 1'

09 JUN. 2007 20:28:31.7
SW IBARAKI PREF
36°04.3'N 139°55.1'E
H: 47KM M:4.1



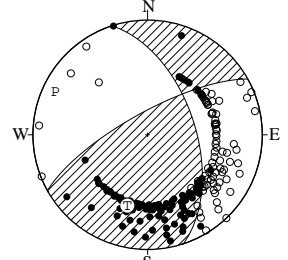
STR DIP SLIP AZM PLG
NP1 231° 17' 103° P 130° 29'
NP2 37° 74' 86° T 301° 61'
N:317 SCORE 88% N 38° 4'

11 JUN. 2007 01:53:50.4
E OFF AOMORI PREF
40°58.7'N 141°59.9'E
H: 58KM M:3.6



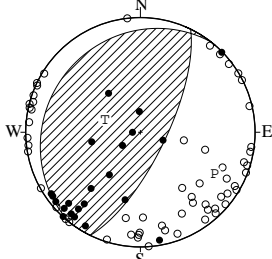
STR DIP SLIP AZM PLG
NP1 190° 8' 73° P 115° 37'
NP2 27° 82' 92° T 300° 53'
N:100 SCORE 94% N 207° 2'

11 JUN. 2007 03:45:13.8
OFF NOTO PENINSULA
37°14.6'N 136°39.2'E
H: 7KM M:5.0



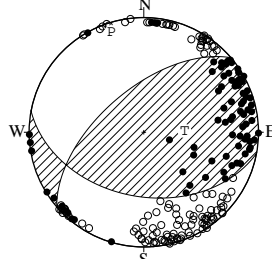
STR DIP SLIP AZM PLG
NP1 342° 56' 19° P 295° 12'
NP2 241° 74' 144° T 196° 36'
N:181 SCORE 96% N 40° 51'

12 JUN. 2007 14:08:04.7
HIDAKA REGION
42°14.4'N 142°54.5'E
H: 53KM M:4.0



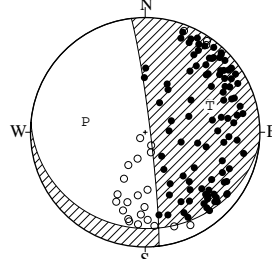
STR DIP SLIP AZM PLG
NP1 218° 18' 102° P 119° 27'
NP2 26° 72' 86° T 290° 63'
N:80 SCORE 96% N 27° 4'

13 JUN. 2007 10:49:35.5
E OFF MIYAGI PREF
38°20.8'N 141°48.9'E
H: 66KM M:4.2



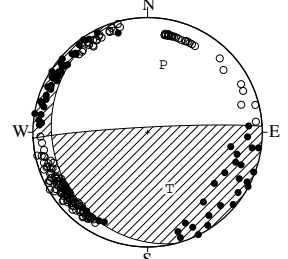
STR DIP SLIP AZM PLG
NP1 101° 43' 132° P 342° 9'
NP2 229° 59' 58° T 88° 61'
N:209 SCORE 95% N 247° 27'

14 JUN. 2007 21:39:05.8
NORTHERN MIYAGI PREF
38°52.5'N 141°35.3'E
H: 76KM M:3.3



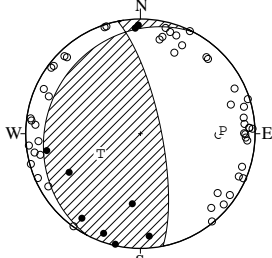
STR DIP SLIP AZM PLG
NP1 95° 17' -167° P 280° 46'
NP2 353° 86' -73° T 68° 39'
N:121 SCORE 98% N 172° 17'

16 JUN. 2007 05:29:00.6
E OFF MIYAGI PREF
38°50.1'N 142°16.6'E
H: 45KM M:4.5



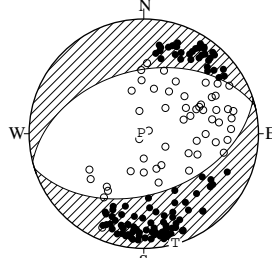
STR DIP SLIP AZM PLG
NP1 166° 18' 168° P 13° 39'
NP2 267° 86' 72° T 159° 46'
N:217 SCORE 98% N 268° 18'

18 JUN. 2007 09:35:59.9
CENTRAL SHIZUOKA PREF
34°57.1'N 138°20.6'E
H: 6KM M:2.2



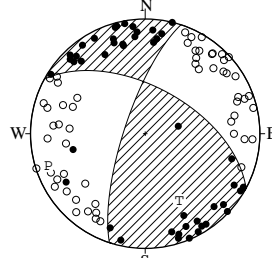
STR DIP SLIP AZM PLG
NP1 208° 19' 127° P 88° 29'
NP2 349° 75' 78° T 243° 58'
N:60 SCORE 100% N 352° 11'

18 JUN. 2007 18:42:08.6
SOUTHERN MIYAGI PREF
37°53.7'N 140°50.6'E
H: 85KM M:3.3



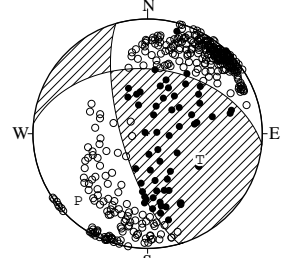
STR DIP SLIP AZM PLG
NP1 256° 44' -88° P 287° 88'
NP2 72° 46' -92° T 164° 1'
N:160 SCORE 99% N 74° 2'

19 JUN. 2007 03:01:30.5
AWAJISHIMA ISLAND REGION
34°33.3'N 134°58.8'E
H: 7KM M:3.2



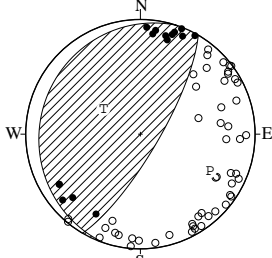
STR DIP SLIP AZM PLG
NP1 298° 56' 18° P 252° 12'
NP2 198° 75' 145° T 153° 35'
N:102 SCORE 98% N 358° 52'

19 JUN. 2007 15:27:50.2
NORTHERN YAMAGATA PREF
38°43.6'N 140°30.9'E
H:117KM M:4.4



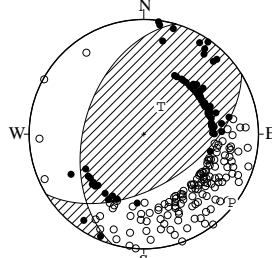
STR DIP SLIP AZM PLG
NP1 275° 43' 28° P 226° 17'
NP2 164° 71' 129° T 116° 48'
N:412 SCORE 98% N 329° 37'

21 JUN. 2007 01:16:09.2
E OFF AOMORI PREF
41°29.1'N 141°58.7'E
H: 63KM M:3.5



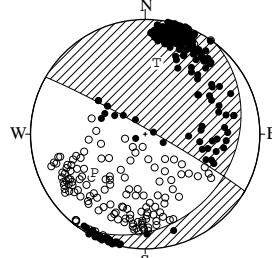
STR DIP SLIP AZM PLG
NP1 198° 13' 78° P 118° 32'
NP2 30° 77' 93° T 304° 58'
N:66 SCORE 100% N 210° 3'

22 JUN. 2007 03:34:14.3
NW OFF HOKURIKU DISTRICT
36°52.6'N 136°40.0'E
H: 8KM M:4.6



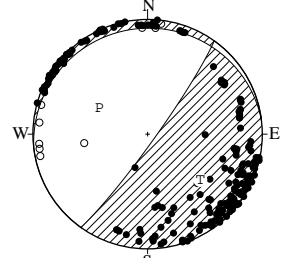
STR DIP SLIP AZM PLG
NP1 196° 47' 58° P 128° 3'
NP2 58° 52' 120° T 32° 67'
N:212 SCORE 98% N 219° 23'

23 JUN. 2007 07:20:04.2
HIDAKA REGION
42°32.3'N 142°11.0'E
H:125KM M:4.9



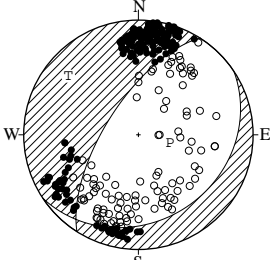
STR DIP SLIP AZM PLG
NP1 38° 24' -171° P 233° 44'
NP2 300° 86' -66° T 9° 37'
N:339 SCORE 96% N 118° 24'

23 JUN. 2007 14:57:51.6
SE OFF BOSO PENINSULA
34°35.5'N 140°24.5'E
H: 62KM M:4.7



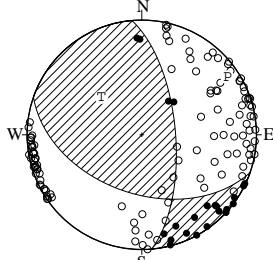
STR DIP SLIP AZM PLG
NP1 263° 8' -43° P 299° 50'
NP2 36° 84' -96° T 131° 39'
N:214 SCORE 100% N 36° 6'

23 JUN. 2007 16:15:30.6
S OFF TOMAKOMAI
41°53.2'N 141°23.0'E
H:126KM M:4.3



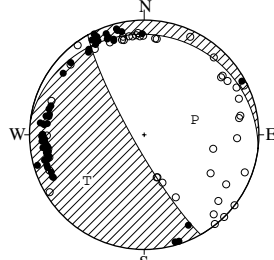
STR DIP SLIP AZM PLG
NP1 56° 25' -68° P 104° 67°
NP2 212° 67' -100° T 310° 21°
N:266 SCORE 98% N 216° 9°

23 JUN. 2007 23:52:57.3
E OFF IBARAKI PREF
36°32.9'N 140°48.2'E
H: 53KM M:4.2



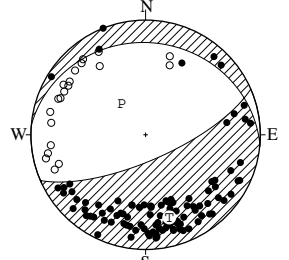
STR DIP SLIP AZM PLG
NP1 109° 48' 34° P 56° 11°
NP2 355° 66' 132° T 313° 50°
N:137 SCORE 97% N 155° 38°

24 JUN. 2007 01:32:07.7
NEAR CHOSHI CITY
35°31.6'N 140°55.2'E
H: 40KM M:3.5



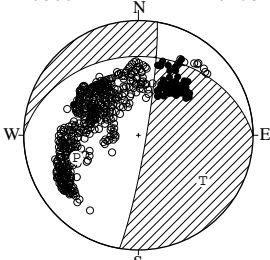
STR DIP SLIP AZM PLG
NP1 277° 14' -143° P 73° 52°
NP2 150° 82' -79° T 231° 36°
N:103 SCORE 86% N 329° 11°

27 JUN. 2007 16:06:28.2
SW NIIGATA PREF
36°49.7'N 137°46.9'E
H: 0KM M:3.5



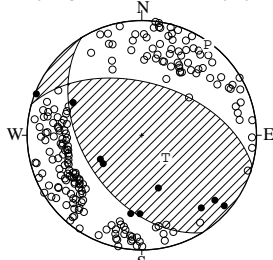
STR DIP SLIP AZM PLG
NP1 275° 21' -63° P 322° 62°
NP2 66° 72' -100° T 164° 26°
N:122 SCORE 99% N 70° 9°

28 JUN. 2007 08:15:28.0
NW OFF HOKURIKU DISTRICT
37°11.5'N 135°37.3'E
H:366KM M:4.5



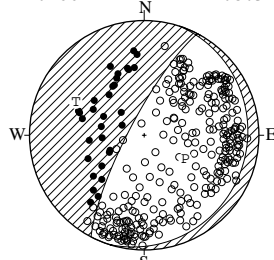
STR DIP SLIP AZM PLG
NP1 270° 32' -11° P 250° 42°
NP2 9° 84' -121° T 125° 32°
N:503 SCORE 99% N 13° 31°

28 JUN. 2007 18:26:26.0
TOKYO PREF
35°48.7'N 139°11.2'E
H: 15KM M:4.1



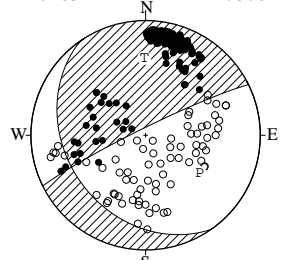
STR DIP SLIP AZM PLG
NP1 148° 47' 122° P 36° 3°
NP2 286° 52' 61° T 133° 67°
N:210 SCORE 98% N 305° 23°

28 JUN. 2007 22:55:22.2
EASTERN SAITAMA PREF
36°03.4'N 139°41.8'E
H:106KM M:3.9



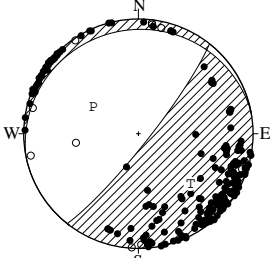
STR DIP SLIP AZM PLG
NP1 18° 11' -100° P 120° 56°
NP2 208° 79' -88° T 296° 34°
N:309 SCORE 98% N 27° 2°

29 JUN. 2007 09:33:04.2
ISHIKARI DEPRESSION
42°47.7'N 141°57.5'E
H:139KM M:3.8



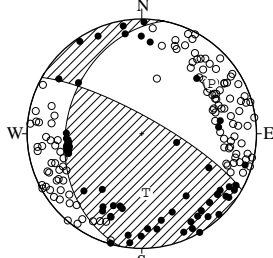
STR DIP SLIP AZM PLG
NP1 145° 31' -10° P 125° 42°
NP2 244° 85' -120° T 359° 33°
N:183 SCORE 98% N 247° 30°

29 JUN. 2007 22:56:35.0
SE OFF BOSO PENINSULA
34°35.4'N 140°24.8'E
H: 62KM M:4.4



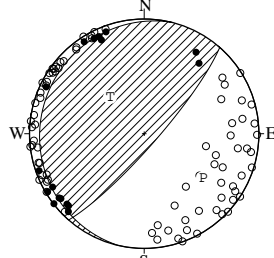
STR DIP SLIP AZM PLG
NP1 259° 10' -50° P 301° 52°
NP2 38° 82' -96° T 134° 37°
N:208 SCORE 96% N 39° 6°

29 JUN. 2007 23:46:22.8
SHIGA GIFU BORDER REGION
35°24.1'N 136°30.5'E
H: 16KM M:3.5



STR DIP SLIP AZM PLG
NP1 191° 34' 158° P 54° 26°
NP2 299° 78' 58° T 176° 47°
N:183 SCORE 95% N 307° 31°

30 JUN. 2007 22:04:02.5
KINKAZAN REGION
38°51.3'N 142°03.1'E
H: 46KM M:3.5



STR DIP SLIP AZM PLG
NP1 193° 10' 62° P 127° 36°
NP2 41° 81' 95° T 317° 54°
N:98 SCORE 94% N 220° 5°