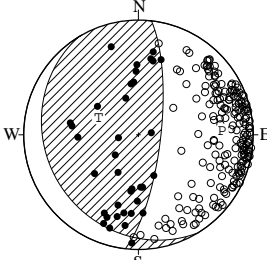


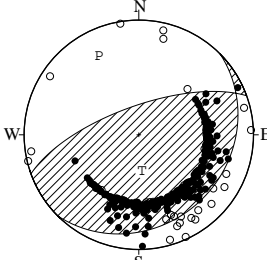
NODAL PLANE SOLUTIONS FOR EARTHQUAKES IN MAY, 2007

01 MAY. 2007 03:49:11.0
NORTHERN CHIBA PREF
35°48.6'N 140°07.7'E
H: 68KM M:3.3



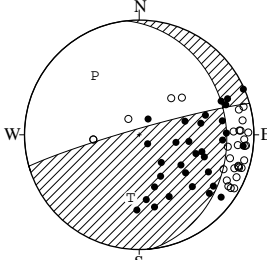
STR DIP SLIP AZM PLG
NP1 149° 20' 54' P 87° 28'
NP2 7° 74' 102' T 293° 59'
N:237 SCORE 100% N 183° 11'

02 MAY. 2007 20:44:38.2
NOTO PENINSULA REGION
37°19.8'N 136°45.7'E
H: 7KM M:4.7



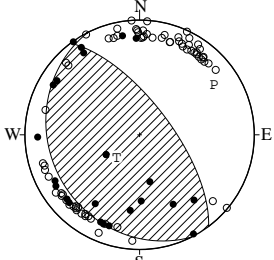
STR DIP SLIP AZM PLG
NP1 45° 22' 67' P 333° 24'
NP2 250° 70' 99' T 175° 64'
N:251 SCORE 95% N 67° 9'

03 MAY. 2007 21:11:35.2
NEMURO REGION
43°19.7'N 145°12.6'E
H: 76KM M:3.9



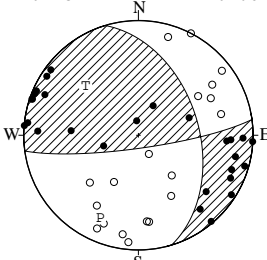
STR DIP SLIP AZM PLG
NP1 354° 25' 10' P 323° 36'
NP2 254° 86' 114' T 188° 44'
N:62 SCORE 95% N 72° 24'

04 MAY. 2007 03:37:46.8
S OFF URAKAWA
41°56.3'N 142°58.4'E
H: 39KM M:3.7



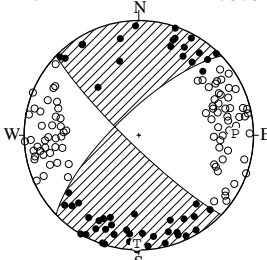
STR DIP SLIP AZM PLG
NP1 153° 22' 99' P 56° 23'
NP2 323° 68' 86' T 226° 67'
N:94 SCORE 88% N 324° 4'

05 MAY. 2007 07:22:37.3
CENTRAL SHIZUOKA PREF
34°59.2'N 138°14.7'E
H: 23KM M:1.6



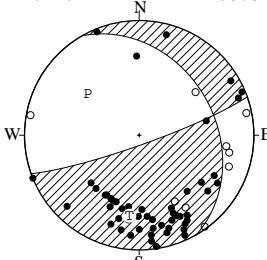
STR DIP SLIP AZM PLG
NP1 343° 46' 167' P 205° 22'
NP2 82° 81' 44' T 313° 37'
N:46 SCORE 100% N 91° 45'

05 MAY. 2007 10:25:14.4
MID KYOTO PREF
35°07.8'N 135°41.5'E
H: 11KM M:3.5



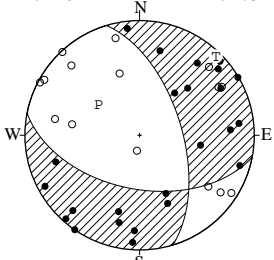
STR DIP SLIP AZM PLG
NP1 226° 74' -172' P 89° 17'
NP2 138° 82' -16' T 181° 6'
N:144 SCORE 99% N 290° 72'

05 MAY. 2007 17:43:36.6
NOTO PENINSULA REGION
37°15.6'N 136°42.8'E
H: 6KM M:3.3



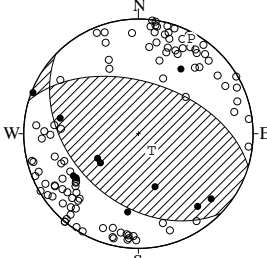
STR DIP SLIP AZM PLG
NP1 330° 34' -12' P 309° 42'
NP2 70° 83' -123' T 187° 30'
N:60 SCORE 95% N 75° 33'

06 MAY. 2007 00:21:43.8
SW SHIZUOKA PREF
34°58.3'N 137°50.0'E
H: 23KM M:1.9



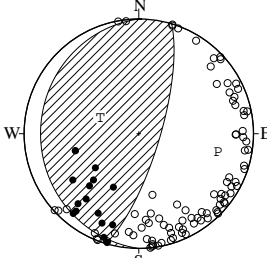
STR DIP SLIP AZM PLG
NP1 101° 51' -140' P 307° 53'
NP2 343° 60' -47' T 44° 5'
N:39 SCORE 92% N 138° 37'

06 MAY. 2007 05:33:48.1
TOKYO PREF
35°48.6'N 139°11.2'E
H: 16KM M:2.9



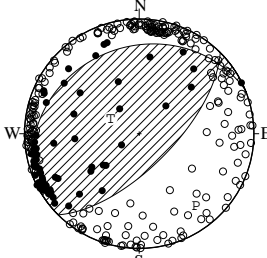
STR DIP SLIP AZM PLG
NP1 134° 41' 111' P 29° 6'
NP2 287° 52' 73' T 142° 75'
N:111 SCORE 95% N 298° 14'

07 MAY. 2007 23:09:37.4
S OFF URAKAWA
41°53.3'N 142°29.7'E
H: 64KM M:4.3



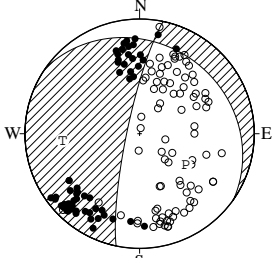
STR DIP SLIP AZM PLG
NP1 180° 16' 74' P 103° 30'
NP2 17° 75' 94' T 293° 60'
N:106 SCORE 100% N 195° 4'

08 MAY. 2007 21:01:34.8
SW IBARAKI PREF
36°03.6'N 139°53.4'E
H: 46KM M:4.5



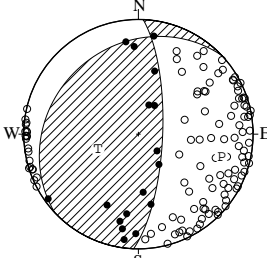
STR DIP SLIP AZM PLG
NP1 247° 25' 111' P 142° 21'
NP2 45° 67' 81' T 298° 67'
N:298 SCORE 96% N 49° 9'

08 MAY. 2007 23:08:24.4
SHIMOKITA PENINSULA REG
41°09.9'N 141°24.0'E
H: 114KM M:3.8



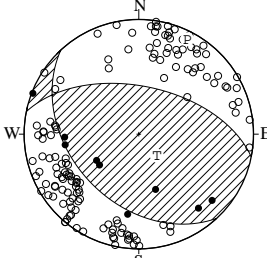
STR DIP SLIP AZM PLG
NP1 305° 22' -155' P 124° 50'
NP2 192° 81' -70' T 265° 33'
N:145 SCORE 97% N 9° 20'

09 MAY. 2007 02:08:46.2
NORTHERN IBARAKI PREF
36°31.4'N 140°41.4'E
H: 55KM M:3.9



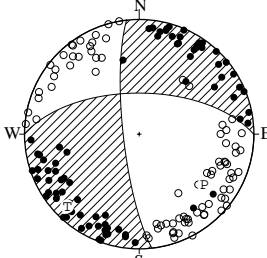
STR DIP SLIP AZM PLG
NP1 227° 23' 132' P 105° 26'
NP2 2° 73' 74' T 250° 59'
N:131 SCORE 100% N 7° 15'

09 MAY. 2007 08:52:05.2
TOKYO PREF
35°48.5'N 139°11.2'E
H: 15KM M:3.8



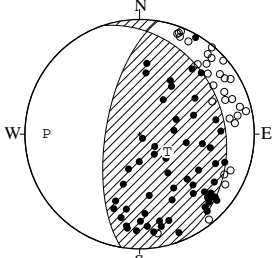
STR DIP SLIP AZM PLG
NP1 137° 40' 119' P 27° 8'
NP2 281° 56' 68' T 140° 70'
N:147 SCORE 99% N 294° 18'

11 MAY. 2007 05:02:13.2
WESTERN NAGANO PREF
35°51.8'N 137°39.0'E
H: 8KM M:3.2



STR DIP SLIP AZM PLG
NP1 270° 61' -167' P 128° 29'
NP2 174° 79' -30' T 225° 12'
N:159 SCORE 97% N 335° 58'

12 MAY. 2007 09:38:12.6
NORTHERN MIYAGI PREF
38°53.5'N 141°39.7'E
H: 68KM M:3.3



STR DIP SLIP AZM PLG
NP1 341° 27' 65' P 270° 20'
NP2 189° 66' 102' T 122° 67'
N:89 SCORE 96% N 4° 11'

EQUAL AREA PROJECTION, LOWER HEMISPHERE.

AZM: AZIMUTH OF PRESSURE (P), TENSION (T), NULL (N)-AXIS, MEASURED CLOCKWISE FROM NORTH.

PLG: PLUNGE OF P, T, N-AXIS, MEASURED DOWN FROM THE HORIZONTAL PLANE.

STR: STRIKE OF NODAL PLANE (NP1, NP2), MEASURED CLOCKWISE FROM NORTH.

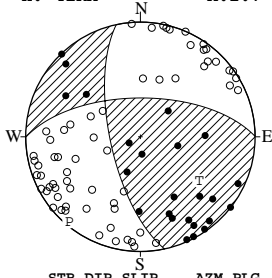
DIP: DIP OF NODAL PLANE, MEASURED DOWN FROM THE HORIZONTAL PLANE.

SLIP: SLIP DIRECTION OF THE HANGING WALL RELATIVE TO THE FOOT WALL, MEASURED COUNTERCLOCKWISE FROM THE STRIKE DIRECTION.

N: DATA NUMBER.

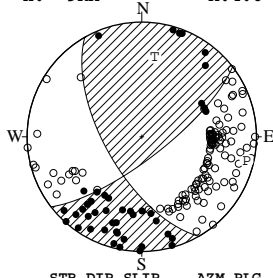
SCORE: RATIO OF THE CONSISTENT DATA NUMBER TO THE TOTAL DATA NUMBER.

12 MAY. 2007 14:45:34.6
 MIKAWA BAY REGION
 34°53.7'N 137°14.7'E
 H: 41KM M:2.7



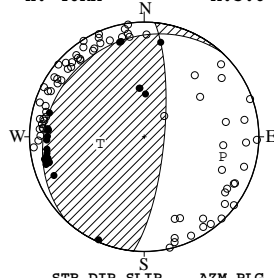
STR DIP SLIP AZM PLG
 NP1 270° 62° 24° P 220° 4°
 NP2 168° 69° 150° T 127° 36°
 N:88 SCORE 100% N 315° 54°

13 MAY. 2007 08:13:54.7
 SHIMANE HIROSHIMA BORDER
 35°00.5'N 132°47.5'E
 H: 9KM M:4.6



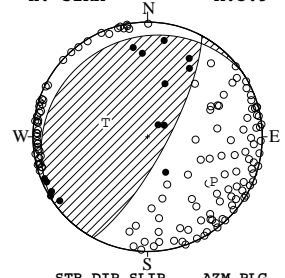
STR DIP SLIP AZM PLG
 NP1 150° 64° 17° P 103° 7°
 NP2 52° 74° 153° T 9° 30°
 N:168 SCORE 98% N 205° 59°

13 MAY. 2007 14:41:02.6
 NEAR CHOSHI CITY
 35°54.6'N 140°49.7'E
 H: 40KM M:3.6



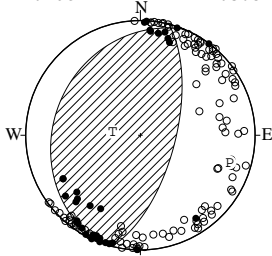
STR DIP SLIP AZM PLG
 NP1 223° 18° 126° P 104° 30°
 NP2 5° 76° 79° T 261° 58°
 N:99 SCORE 98% N 8° 10°

18 MAY. 2007 17:02:16.4
 NORTHERN IBARAKI PREF
 36°25.4'N 140°41.1'E
 H: 52KM M:3.9



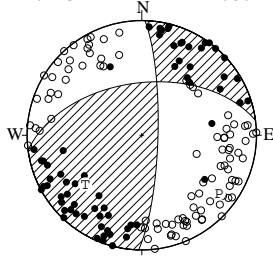
STR DIP SLIP AZM PLG
 NP1 236° 15° 117° P 124° 31°
 NP2 28° 76° 83° T 289° 58°
 N:150 SCORE 99% N 30° 7°

19 MAY. 2007 00:59:57.5
 E OFF AOMORI PREF
 41°33.7'N 142°03.1'E
 H: 68KM M:5.3



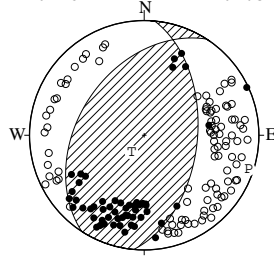
STR DIP SLIP AZM PLG
 NP1 203° 25° 98° P 107° 20°
 NP2 14° 65° 86° T 277° 70°
 N:147 SCORE 90% N 16° 3°

22 MAY. 2007 02:27:52.9
 WESTERN NAGANO PREF
 35°54.6'N 137°40.4'E
 H: 9KM M:3.4



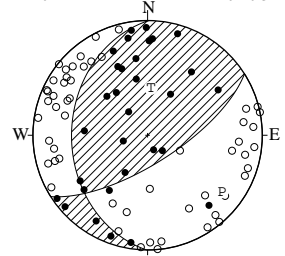
STR DIP SLIP AZM PLG
 NP1 263° 52° 165° P 127° 17°
 NP2 2° 79° 39° T 229° 35°
 N:160 SCORE 96% N 16° 50°

25 MAY. 2007 14:08:14.3
 TOYAMA PREF
 36°52.3'N 137°40.3'E
 H: 0KM M:4.3



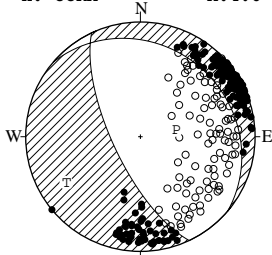
STR DIP SLIP AZM PLG
 NP1 213° 42° 111° P 108° 5°
 NP2 5° 52° 72° T 217° 75°
 N:153 SCORE 98% N 17° 14°

26 MAY. 2007 01:12:00.8
 EASTERN YAMANASHI PREF
 35°28.5'N 138°59.1'E
 H: 24KM M:2.8



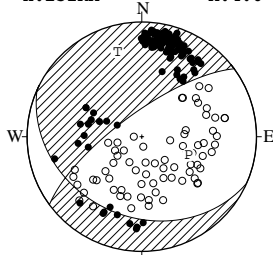
STR DIP SLIP AZM PLG
 NP1 181° 34° 38° P 127° 20°
 NP2 58° 70° 118° T 4° 56°
 N:85 SCORE 95% N 227° 26°

27 MAY. 2007 00:06:41.0
 E OFF FUKUSHIMA PREF
 37°41.3'N 141°21.7'E
 H: 88KM M:4.0



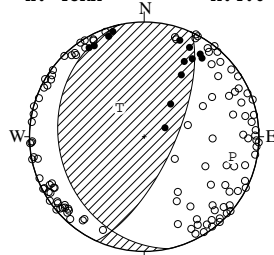
STR DIP SLIP AZM PLG
 NP1 310° 22° -113° P 79° 64°
 NP2 155° 70° -81° T 238° 25°
 N:270 SCORE 99% N 332° 8°

27 MAY. 2007 00:14:21.3
 S OFF TOMAKOMAI
 42°30.7'N 141°53.4'E
 H: 132KM M:4.0



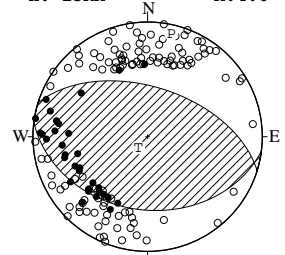
STR DIP SLIP AZM PLG
 NP1 114° 31° -34° P 111° 54°
 NP2 234° 73° -117° T 344° 24°
 N:173 SCORE 98% N 242° 25°

29 MAY. 2007 07:36:09.5
 E OFF IWATE PREF
 39°38.1'N 142°06.2'E
 H: 48KM M:4.0



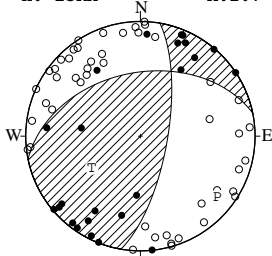
STR DIP SLIP AZM PLG
 NP1 168° 26° 56° P 103° 22°
 NP2 25° 69° 105° T 319° 63°
 N:130 SCORE 97% N 199° 14°

29 MAY. 2007 16:03:33.2
 NORTHERN MIYAGI PREF
 38°24.7'N 141°06.9'E
 H: 13KM M:4.0



STR DIP SLIP AZM PLG
 NP1 97° 36° 82° P 13° 9°
 NP2 287° 54° 96° T 222° 80°
 N:148 SCORE 92% N 104° 5°

31 MAY. 2007 22:41:03.7
 SW SHIZUOKA PREF
 34°41.9'N 137°53.7'E
 H: 13KM M:2.7



STR DIP SLIP AZM PLG
 NP1 258° 44° 152° P 128° 16°
 NP2 10° 71° 50° T 237° 48°
 N:71 SCORE 96% N 25° 37°