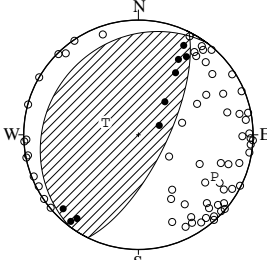


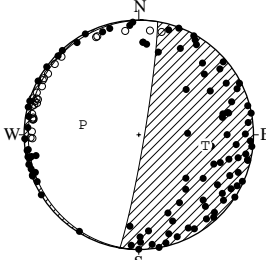
# NODAL PLANE SOLUTIONS FOR EARTHQUAKES IN AUGUST, 2006

01 AUG. 2006 07:13:33.5  
E OFF IWATE PREF  
39°38.2'N 142°06.2'E  
H: 48KM M:3.7



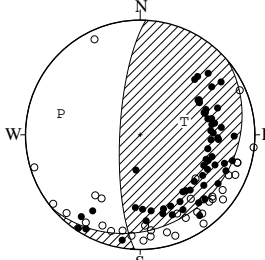
STR DIP SLIP AZM PLG  
NP1 217° 20' 100° P 119° 25'  
NP2 26° 70' 86° T 290° 65'  
N:74 SCORE 100% N 27° 3'

01 AUG. 2006 22:11:42.7  
E OFF IBARAKI PREF  
36°22.4'N 140°53.4'E  
H: 48KM M:4.3



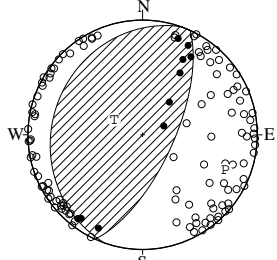
STR DIP SLIP AZM PLG  
NP1 182° 4' -97° P 280° 49'  
NP2 9° 86° -90° T 99° 41'  
N:131 SCORE 90% N 9° 0'

05 AUG. 2006 02:07:30.3  
NOTO PENINSULA REGION  
37°19.1'N 137°14.3'E  
H: 7KM M:3.7



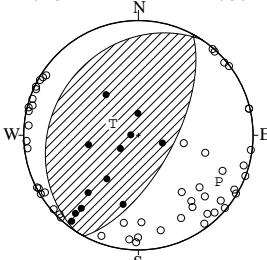
STR DIP SLIP AZM PLG  
NP1 50° 21' 135° P 285° 29'  
NP2 183° 75' 75° T 73° 57'  
N:97 SCORE 89% N 187° 15'

07 AUG. 2006 00:46:31.9  
E OFF IWATE PREF  
39°38.0'N 142°06.3'E  
H: 48KM M:3.8



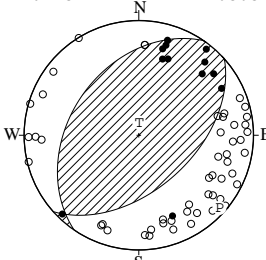
STR DIP SLIP AZM PLG  
NP1 199° 22' 85° P 113° 23'  
NP2 24° 68' 92° T 298° 67'  
N:126 SCORE 98% N 204° 2'

07 AUG. 2006 23:47:01.4  
HIDAKA REGION  
42°14.6'N 142°54.7'E  
H: 51KM M:3.2



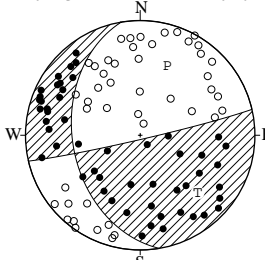
STR DIP SLIP AZM PLG  
NP1 213° 25' 95° P 120° 20'  
NP2 28° 65' 88° T 294° 70'  
N:63 SCORE 100% N 29° 2'

12 AUG. 2006 08:28:31.9  
W OFF AKITA PREF  
39°32.2'N 139°34.9'E  
H: 23KM M:3.3



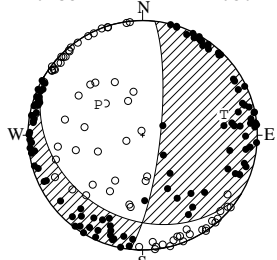
STR DIP SLIP AZM PLG  
NP1 214° 40' 79° P 132° 6'  
NP2 48° 51' 99° T 2° 81'  
N:62 SCORE 98% N 223° 7'

12 AUG. 2006 10:47:37.6  
SE GIFU PREF  
35°24.5'N 137°02.7'E  
H: 49KM M:2.7



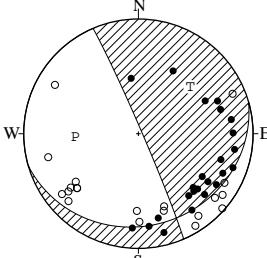
STR DIP SLIP AZM PLG  
NP1 170° 41' -175° P 21° 35'  
NP2 77° 87' -50° T 135° 30'  
N:97 SCORE 99% N 254° 40'

13 AUG. 2006 21:37:40.4  
CENTRAL WAKAYAMA PREF  
33°52.5'N 135°20.7'E  
H: 53KM M:3.4



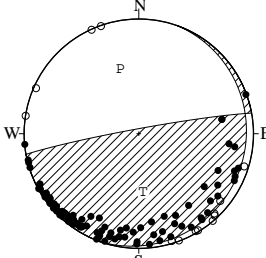
STR DIP SLIP AZM PLG  
NP1 121° 28' -153° P 305° 51'  
NP2 5° 77' -65° T 76° 28'  
N:178 SCORE 97% N 180° 25'

14 AUG. 2006 01:06:01.4  
SADOGASHIMA IS REG  
38°07.8'N 138°14.5'E  
H: 13KM M:3.3



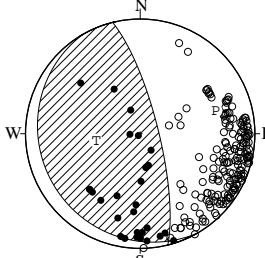
STR DIP SLIP AZM PLG  
NP1 74° 21' -173° P 267° 44'  
NP2 337° 87' -69° T 48° 39'  
N:44 SCORE 95% N 156° 21'

14 AUG. 2006 06:00:55.0  
SE OFF TOKACHI  
42°08.9'N 144°08.9'E  
H: 62KM M:4.3



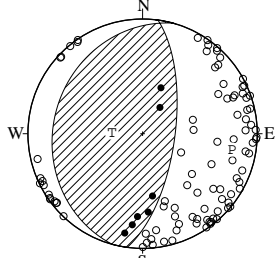
STR DIP SLIP AZM PLG  
NP1 214° 40' 79° P 132° 6'  
NP2 260° 86° 96° T 176° 48'  
N:125 SCORE 98% N 79° 6'

14 AUG. 2006 14:42:01.6  
SOUTHERN BOSO PENINSULA  
35°10.0'N 140°14.9'E  
H: 72KM M:3.6



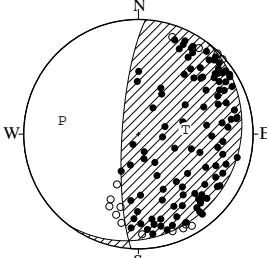
STR DIP SLIP AZM PLG  
NP1 150° 14' 74° P 73° 32'  
NP2 346° 77° 94° T 261° 58'  
N:207 SCORE 100% N 165° 4'

16 AUG. 2006 20:42:45.2  
KINKAZAN REGION  
38°32.2'N 141°42.9'E  
H: 53KM M:3.6



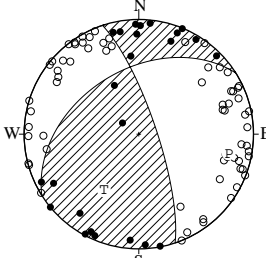
STR DIP SLIP AZM PLG  
NP1 195° 23' 97° P 100° 22'  
NP2 8° 67' 87° T 272° 68'  
N:103 SCORE 100% N 9° 3'

17 AUG. 2006 04:55:26.7  
NORTHERN MIYAGI PREF  
38°50.6'N 141°35.1'E  
H: 74KM M:3.5



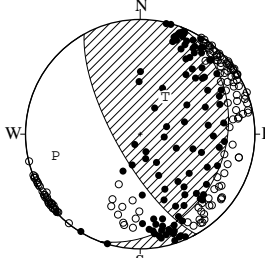
STR DIP SLIP AZM PLG  
NP1 37° 14' 123° P 280° 33'  
NP2 184° 78' 82° T 84° 56'  
N:124 SCORE 96% N 185° 7'

17 AUG. 2006 07:48:21.8  
NE AICHI PREF  
35°11.7'N 137°42.4'E  
H: 9KM M:3.2



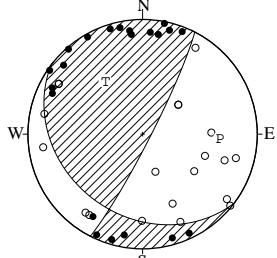
STR DIP SLIP AZM PLG  
NP1 238° 43' 161° P 102° 21'  
NP2 342° 77° 48° T 212° 42'  
N:90 SCORE 98% N 353° 41'

17 AUG. 2006 12:45:20.2  
NORTHERN MIYAGI PREF  
38°50.6'N 141°35.1'E  
H: 75KM M:4.3



STR DIP SLIP AZM PLG  
NP1 21° 26' 137° P 256° 25'  
NP2 151° 72° 70° T 34° 58'  
N:237 SCORE 93% N 157° 19'

18 AUG. 2006 02:50:01.0  
SE OFF TOKACHI  
42°08.4'N 143°21.2'E  
H: 40KM M:3.6



STR DIP SLIP AZM PLG  
NP1 127° 30' 11° P 93° 33'  
NP2 27° 84° 119° T 325° 43'  
N:41 SCORE 93% N 204° 29'

EQUAL AREA PROJECTION, LOWER HEMISPHERE.

AZM:AZIMUTH OF PRESSURE(P),TENSION(T),NULL(N)-AXIS, MEASURED CLOCKWISE FROM NORTH.

PLG:PLUNGE OF P,T,N-AXIS, MEASURED DOWN FROM THE HORIZONTAL PLANE.

STR:STRIKE OF NODAL PLANE (NP1,NP2), MEASURED CLOCKWISE FROM NORTH.

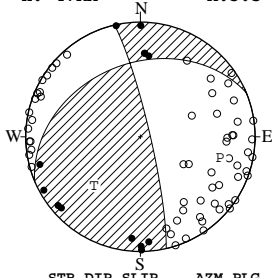
DIP:DIP OF NODAL PLANE, MEASURED DOWN FROM THE HORIZONTAL PLANE.

SLIP:SLIP DIRECTION OF THE HANGING WALL RELATIVE TO THE FOOT WALL, MEASURED COUNTERCLOCKWISE FROM THE STRIKE DIRECTION.

N:DATA NUMBER.

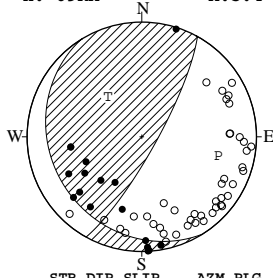
SCORE:RATIO OF THE CONSISTENT DATA NUMBER TO THE TOTAL DATA NUMBER.

18 AUG. 2006 09:27:22.4  
E OFF IBARAKI PREF  
36°13.6'N 140°53.1'E  
H: 47KM M:3.5



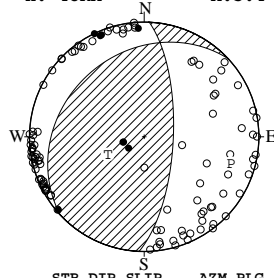
STR DIP SLIP AZM PLG  
NP1 247° 36' 168° P 105° 29'  
NP2 347° 83' 54° T 224° 41'  
N:73 SCORE 99% N 352° 35'

18 AUG. 2006 21:33:10.4  
S OFF URAKAWA  
41°55.8'N 142°18.0'E  
H: 69KM M:3.4



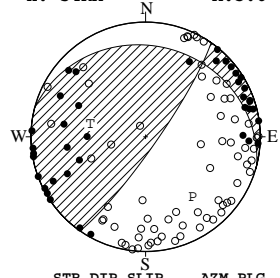
STR DIP SLIP AZM PLG  
NP1 148° 21' 31° P 104° 32'  
NP2 29° 80' 108° T 320° 52'  
N:60 SCORE 98% N 206° 18'

19 AUG. 2006 20:43:26.7  
NEAR CHOSHI CITY  
35°40.8'N 140°44.0'E  
H: 48KM M:3.4



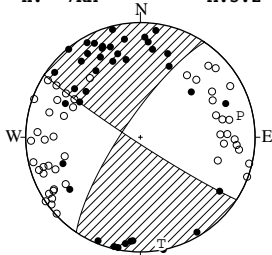
STR DIP SLIP AZM PLG  
NP1 227° 28' 131° P 107° 22'  
NP2 3° 69' 71° T 244° 61'  
N:116 SCORE 96% N 10° 18'

23 AUG. 2006 00:07:32.7  
IYONADA SETONAIKAI  
33°25.7'N 132°04.8'E  
H: 54KM M:3.6



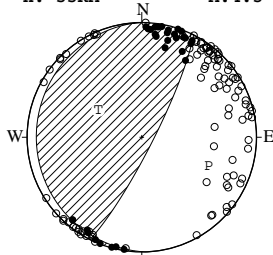
STR DIP SLIP AZM PLG  
NP1 284° 22' 158° P 142° 34'  
NP2 35° 82' 70° T 283° 49'  
N:106 SCORE 90% N 38° 20'

23 AUG. 2006 05:06:38.6  
TOKUSHIMA PREF  
33°55.9'N 134°13.9'E  
H: 7KM M:3.2



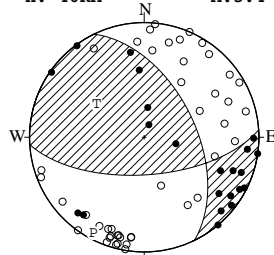
STR DIP SLIP AZM PLG  
NP1 214° 77' -176° P 78° 12'  
NP2 123° 86' -13° T 169° 6'  
N:87 SCORE 93% N 285° 77'

24 AUG. 2006 20:33:01.5  
E OFF AOMORI PREF  
41°02.4'N 142°02.7'E  
H: 55KM M:4.3



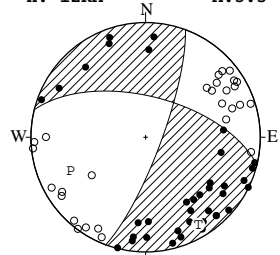
STR DIP SLIP AZM PLG  
NP1 178° 9' 62° P 113° 37'  
NP2 27° 82' 94° T 302° 53'  
N:132 SCORE 95% N 206° 4'

25 AUG. 2006 07:58:13.7  
NORTHERN IWATE PREF  
40°03.6'N 141°52.7'E  
H: 40KM M:3.4



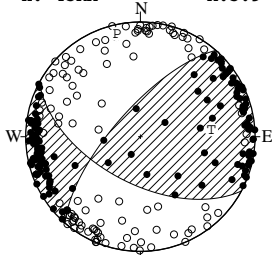
STR DIP SLIP AZM PLG  
NP1 334° 53' 146° P 208° 6'  
NP2 86° 63' 42° T 305° 48'  
N:66 SCORE 95% N 113° 41'

25 AUG. 2006 15:11:14.5  
CENTRAL FUKUOKA PREF  
33°41.8'N 130°15.6'E  
H: 12KM M:3.5



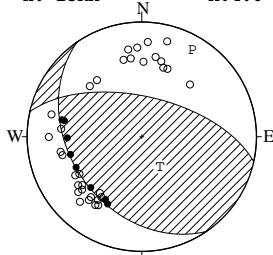
STR DIP SLIP AZM PLG  
NP1 284° 61' -13° P 246° 29'  
NP2 20° 79' -150° T 149° 12'  
N:65 SCORE 100% N 39° 58'

25 AUG. 2006 21:31:53.4  
CENTRAL AICHI PREF  
35°20.2'N 136°49.7'E  
H: 43KM M:3.9



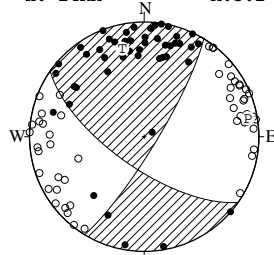
STR DIP SLIP AZM PLG  
NP1 118° 57' 157° P 347° 9'  
NP2 221° 71' 35° T 84° 38'  
N:252 SCORE 95% N 246° 51'

26 AUG. 2006 16:49:35.7  
E OFF AOMORI PREF  
41°06.8'N 142°49.7'E  
H: 13KM M:4.0



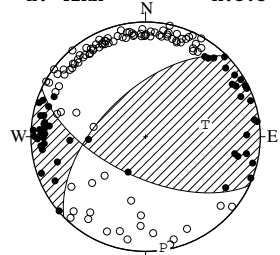
STR DIP SLIP AZM PLG  
NP1 146° 37' 127° P 30° 13'  
NP2 283° 61' 66° T 149° 65'  
N:41 SCORE 95% N 295° 21'

26 AUG. 2006 21:51:24.0  
MIKAWA BAY REGION  
34°44.8'N 136°57.1'E  
H: 14KM M:3.1



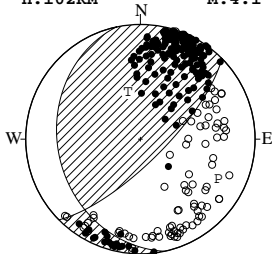
STR DIP SLIP AZM PLG  
NP1 125° 68' 10° P 80° 9'  
NP2 31° 81' 158° T 346° 22'  
N:98 SCORE 98% N 191° 66'

27 AUG. 2006 01:52:43.2  
S PART OF KII CHANNEL  
33°40.6'N 135°07.7'E  
H: 41KM M:3.3



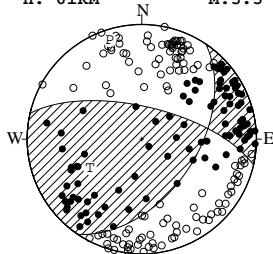
STR DIP SLIP AZM PLG  
NP1 226° 58' 35° P 171° 2'  
NP2 115° 61' 142° T 79° 46'  
N:150 SCORE 99% N 263° 44'

27 AUG. 2006 06:04:10.2  
E OFF AOMORI PREF  
40°47.7'N 141°47.9'E  
H: 102KM M:4.1



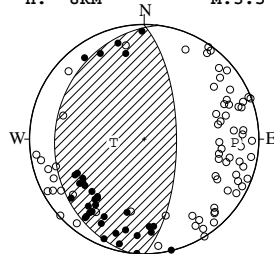
STR DIP SLIP AZM PLG  
NP1 168° 29' 36° P 117° 25'  
NP2 45° 74' 114° T 345° 55'  
N:247 SCORE 96% N 218° 23'

27 AUG. 2006 07:52:55.7  
EASTERN SAITAMA PREF  
36°00.4'N 139°29.3'E  
H: 61KM M:3.3



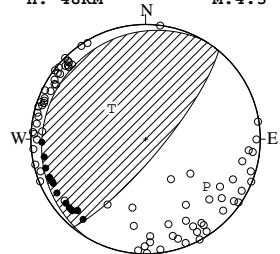
STR DIP SLIP AZM PLG  
NP1 34° 50' 31° P 342° 10'  
NP2 283° 67' 136° T 241° 47'  
N:216 SCORE 94% N 81° 41'

28 AUG. 2006 07:49:42.0  
MID NIIGATA PREF  
37°10.9'N 138°48.8'E  
H: 8KM M:3.5



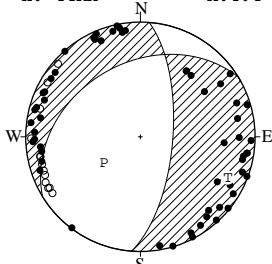
STR DIP SLIP AZM PLG  
NP1 187° 23' 97° P 92° 22'  
NP2 0° 67' 87° T 264° 68'  
N:106 SCORE 93% N 1° 3'

28 AUG. 2006 12:38:00.3  
OFF NEMURO PENINSULA  
42°49.1'N 145°00.8'E  
H: 48KM M:4.3



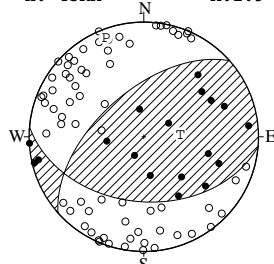
STR DIP SLIP AZM PLG  
NP1 211° 12' 81° P 128° 33'  
NP2 40° 78' 92° T 312° 57'  
N:90 SCORE 99% N 219° 2'

28 AUG. 2006 16:45:04.6  
 E OFF IBARAKI PREF  
 36°05.0'N 141°10.7'E  
 H: 44KM M:4.4



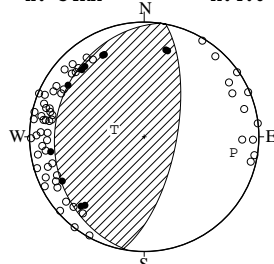
STR DIP SLIP AZM PLG  
 NP1 239° 36' -42° P 235° 58'  
 NP2 4° 67' -118° T 115° 17'  
 N:71 SCORE 90% N 16° 26'

29 AUG. 2006 07:34:15.7  
 CENTRAL AICHI PREF  
 35°20.0'N 136°49.7'E  
 H: 43KM M:2.9



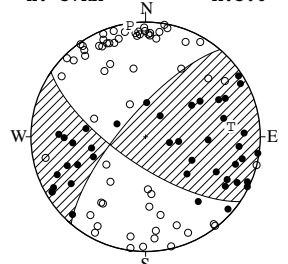
STR DIP SLIP AZM PLG  
 NP1 95° 43' 128° P 339° 8'  
 NP2 228° 58' 61° T 86° 64'  
 N:86 SCORE 99% N 245° 25'

29 AUG. 2006 19:55:22.8  
 NE OFF IWATE PREF  
 40°15.3'N 142°29.7'E  
 H: 34KM M:4.0



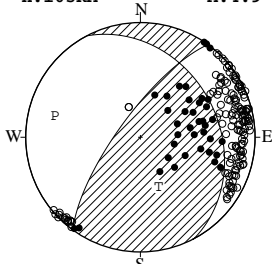
STR DIP SLIP AZM PLG  
 NP1 188° 23' 87° P 100° 22'  
 NP2 11° 67' 91° T 283° 68'  
 N:70 SCORE 96% N 190° 1'

31 AUG. 2006 00:44:43.0  
 SW SHIZUOKA PREF  
 34°59.2'N 137°56.8'E  
 H: 37KM M:3.0



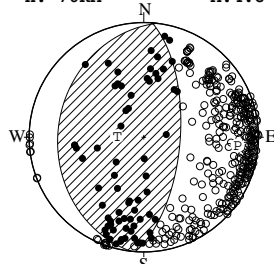
STR DIP SLIP AZM PLG  
 NP1 124° 70' 162° P 352° 2'  
 NP2 220° 73' 20° T 83° 26'  
 N:107 SCORE 93% N 258° 64'

31 AUG. 2006 03:38:09.4  
 NEAR KUNASHIRI ISLAND  
 43°42.4'N 145°33.5'E  
 H:105KM M:4.9



STR DIP SLIP AZM PLG  
 NP1 332° 33' 30° P 284° 24'  
 NP2 216° 74' 119° T 160° 52'  
 N:186 SCORE 99% N 28° 28'

31 AUG. 2006 17:18:18.6  
 CENTRAL CHIBA PREF  
 35°37.9'N 140°01.4'E  
 H: 76KM M:4.8



STR DIP SLIP AZM PLG  
 NP1 187° 26' 92° P 95° 19'  
 NP2 4° 64' 89° T 272° 71'  
 N:405 SCORE 99% N 5° 1'