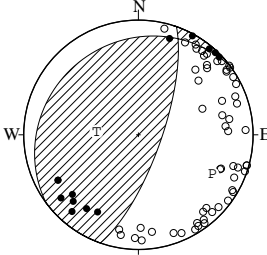


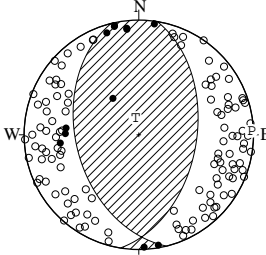
NODAL PLANE SOLUTIONS FOR EARTHQUAKES IN JULY, 2005

01 JUL. 2005 20:05:34.3
E OFF AOMORI PREF
41°34.1'N 142°04.1'E
H: 62KM M:3.5



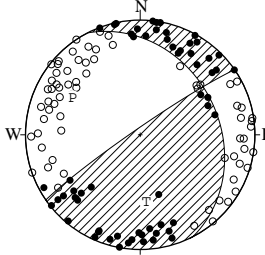
STR DIP SLIP AZM PLG
NP1 234° 19' 123° P 118° 28'
NP2 19° 74' 79° T 274° 60'
N:69 SCORE 100% N 22° 10'

03 JUL. 2005 02:49:41.7
SW HYOGO PREF
34°52.2'N 134°45.6'E
H: 13KM M:3.4



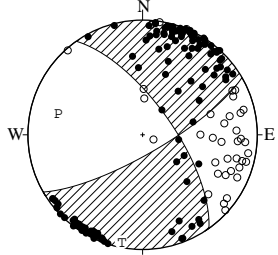
STR DIP SLIP AZM PLG
NP1 166° 44' 73° P 88° 2'
NP2 9° 48' 106° T 349° 78'
N:130 SCORE 98% N 178° 12'

03 JUL. 2005 09:14:14.8
OSAKA BAY REGION
34°34.7'N 135°25.2'E
H: 11KM M:3.3



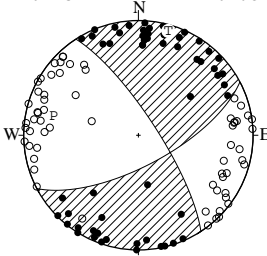
STR DIP SLIP AZM PLG
NP1 333° 32' 9° P 299° 33'
NP2 235° 85' 122° T 175° 41'
N:129 SCORE 96% N 53° 32'

03 JUL. 2005 18:48:25.3
NE OFF IWATE PREF
40°14.4'N 141°52.1'E
H: 61KM M:3.9



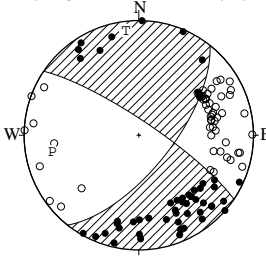
STR DIP SLIP AZM PLG
NP1 325° 69' -15° P 284° 25'
NP2 60° 76' -158° T 191° 5'
N:161 SCORE 97% N 90° 64'

04 JUL. 2005 00:39:38.1
SOUTHERN NAGANO PREF
35°23.2'N 137°45.3'E
H: 15KM M:2.8



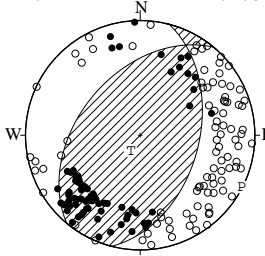
STR DIP SLIP AZM PLG
NP1 62° 68' -166° P 283° 25'
NP2 327° 77' -23° T 16° 6'
N:119 SCORE 99% N 119° 64'

05 JUL. 2005 05:10:02.0
NW OFF KYUSHU
33°44.5'N 130°07.4'E
H: 15KM M:4.2



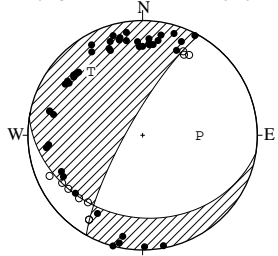
STR DIP SLIP AZM PLG
NP1 36° 67' -169° P 259° 24'
NP2 304° 80' -24° T 353° 9'
N:105 SCORE 97% N 102° 64'

09 JUL. 2005 19:22:37.9
MID NIIGATA PREF
37°12.8'N 138°49.9'E
H: 11KM M:4.3



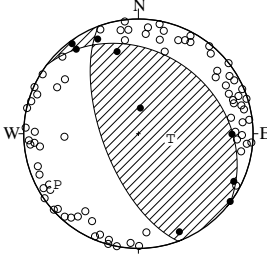
STR DIP SLIP AZM PLG
NP1 220° 46' 108° P 117° 1'
NP2 15° 47' 72° T 211° 77'
N:163 SCORE 94% N 27° 13'

09 JUL. 2005 20:51:44.7
E OFF AOMORI PREF
41°33.8'N 142°45.9'E
H: 32KM M:4.1



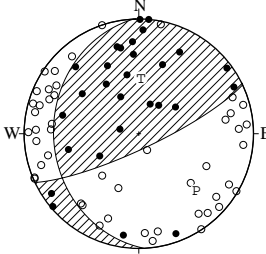
STR DIP SLIP AZM PLG
NP1 99° 29' -23° P 90° 49'
NP2 209° 79' -117° T 321° 29'
N:55 SCORE 100% N 215° 26'

11 JUL. 2005 11:18:39.0
MIKAWA BAY REGION
34°55.5'N 136°52.7'E
H: 14KM M:3.0



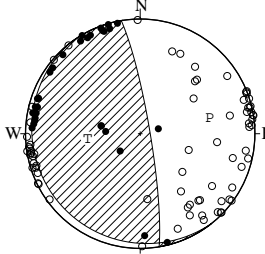
STR DIP SLIP AZM PLG
NP1 307° 30' 61° P 238° 18'
NP2 160° 64' 106° T 99° 67'
N:86 SCORE 99% N 333° 14'

11 JUL. 2005 14:30:09.9
EASTERN YAMANASHI PREF
35°35.1'N 139°00.1'E
H: 24KM M:2.7



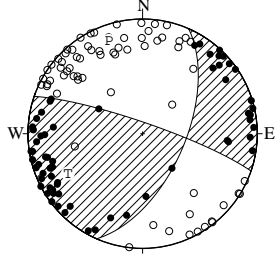
STR DIP SLIP AZM PLG
NP1 177° 27' 25° P 135° 30'
NP2 65° 79' 114° T 2° 50'
N:76 SCORE 96% N 240° 24'

11 JUL. 2005 23:49:02.8
NEAR CHOSHI CITY
35°44.7'N 140°36.7'E
H: 49KM M:3.9



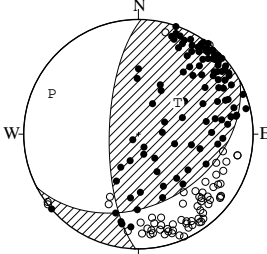
STR DIP SLIP AZM PLG
NP1 141° 8' 61° P 77° 38'
NP2 351° 83° 94° T 265° 52'
N:103 SCORE 97% N 170° 4'

13 JUL. 2005 04:45:47.4
MT. FUJI REGION
35°17.1'N 138°29.3'E
H: 17KM M:2.9



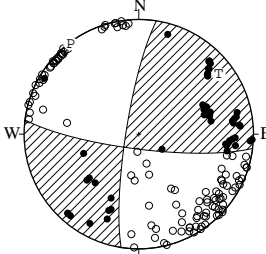
STR DIP SLIP AZM PLG
NP1 24° 60' 9° P 340° 15'
NP2 289° 82° 149° T 242° 27'
N:133 SCORE 99% N 96° 58'

14 JUL. 2005 10:58:19.7
NORTHERN MIYAGI PREF
38°52.7'N 141°35.0'E
H: 74KM M:3.9



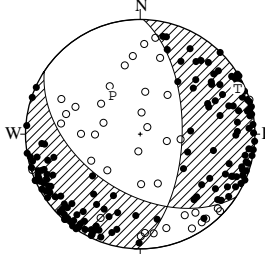
STR DIP SLIP AZM PLG
NP1 62° 38' 145° P 295° 18'
NP2 181° 69' 57° T 51° 54'
N:167 SCORE 96% N 194° 30'

15 JUL. 2005 01:40:43.9
SE OFF BOSO PENINSULA
34°52.8'N 139°56.2'E
H: 53KM M:3.5



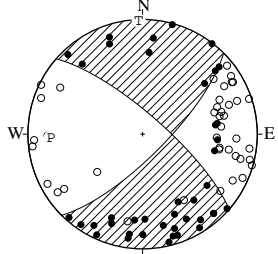
STR DIP SLIP AZM PLG
NP1 97° 79' 171° P 323° 1'
NP2 189° 81' 11° T 53° 14'
N:167 SCORE 99% N 229° 76'

16 JUL. 2005 01:04:09.5
NORTHERN NARA PREF
34°32.7'N 136°02.3'E
H: 57KM M:2.8



STR DIP SLIP AZM PLG
NP1 123° 48' -138° P 324° 56'
NP2 2° 60' -51° T 65° 7'
N:193 SCORE 97% N 160° 33'

16 JUL. 2005 02:07:13.2
CENTRAL FUKUOKA PREF
33°41.5'N 130°16.2'E
H: 14KM M:3.3



STR DIP SLIP AZM PLG
NP1 45° 75' -165° P 268° 21'
NP2 311° 76' -16° T 358° 1'
N:82 SCORE 91% N 91° 69'

EQUAL AREA PROJECTION , LOWER HEMISPHERE.

AZM:AZIMUTH OF PRESSURE(P),TENSION(T),NULL(N)-AXIS , MEASURED CLOCKWISE FROM NORTH.

PLG:PLUNGE OF P,T,N-AXIS , MEASURED DOWN FROM THE HORIZONTAL PLANE.

STR:STRIKE OF NODAL PLANE (NP1,NP2) , MEASURED CLOCKWISE FROM NORTH.

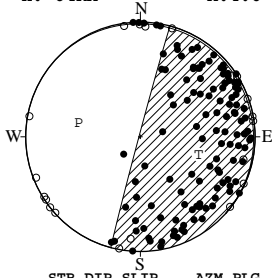
DIP:DIP OF NODAL PLANE , MEASURED DOWN FROM THE HORIZONTAL PLANE.

SLIP:SLIP DIRECTION OF THE HANGING WALL RELATIVE TO THE FOOT WALL , MEASURED COUNTERCLOCKWISE FROM THE STRIKE DIRECTION.

N:DATA NUMBER.

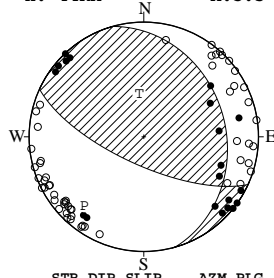
SCORE:RATIO OF THE CONSISTENT DATA NUMBER TO THE TOTAL DATA NUMBER.

16 JUL. 2005 15:26:36.5
EASTERN FUKUSHIMA PREF
36°54.8'N 140°50.0'E
H: 64KM M:4.0



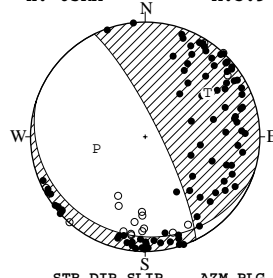
STR DIP SLIP AZM PLG
NP1 312° 2' 27° P 283° 44°
NP2 195° 89° 92° T 107° 46°
N:143 SCORE 94% N 15° 2'

18 JUL. 2005 02:06:44.3
E OFF IWATE PREF
39°46.6'N 142°26.8'E
H: 44KM M:3.5



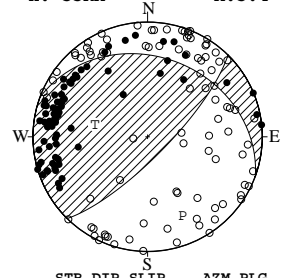
STR DIP SLIP AZM PLG
NP1 344° 29' 136° P 221° 22°
NP2 115° 70' 68° T 354° 59°
N:74 SCORE 96% N 122° 20'

19 JUL. 2005 13:31:57.2
E OFF FUKUSHIMA PREF
37°48.5'N 141°18.5'E
H: 65KM M:3.9



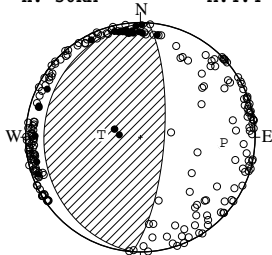
STR DIP SLIP AZM PLG
NP1 108° 14' -135° P 256° 54°
NP2 334° 80' -80° T 55° 34°
N:111 SCORE 94% N 152° 10'

20 JUL. 2005 21:14:36.3
TOKYO PREF
35°38.9'N 139°24.8'E
H: 33KM M:3.4



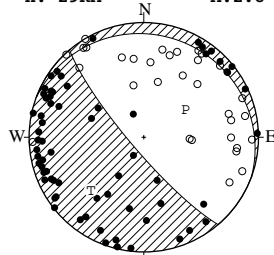
STR DIP SLIP AZM PLG
NP1 290° 31' 152° P 156° 26°
NP2 45° 76' 62° T 283° 51°
N:167 SCORE 91% N 52° 27'

22 JUL. 2005 09:27:02.8
NEAR CHOSHI CITY
35°44.7'N 140°41.7'E
H: 50KM M:4.4



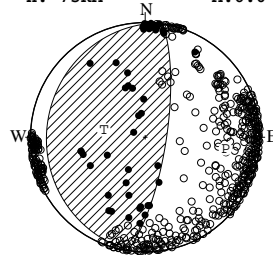
STR DIP SLIP AZM PLG
NP1 184° 17' 90° P 94° 28°
NP2 4° 73' 90° T 274° 62°
N:234 SCORE 95% N 4° 0'

23 JUL. 2005 09:17:00.7
AKAISHI MOUNTAINS REG
35°17.9'N 138°23.0'E
H: 29KM M:2.8



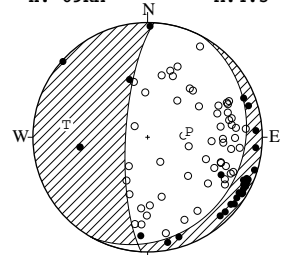
STR DIP SLIP AZM PLG
NP1 290° 11' -119° P 56° 54°
NP2 140° 80' -85° T 225° 35°
N:98 SCORE 96% N 319° 5'

23 JUL. 2005 16:34:56.3
CENTRAL CHIBA PREF
35°34.9'N 140°08.3'E
H: 73KM M:6.0



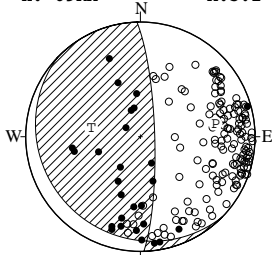
STR DIP SLIP AZM PLG
NP1 185° 15' 87° P 98° 30°
NP2 9° 75' 91° T 280° 60°
N:552 SCORE 96% N 188° 1'

23 JUL. 2005 16:42:21.9
CENTRAL CHIBA PREF
35°37.3'N 140°07.8'E
H: 69KM M:4.3



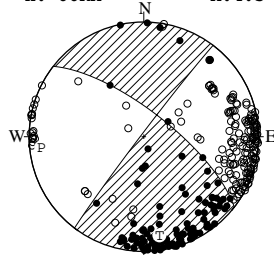
STR DIP SLIP AZM PLG
NP1 28° 17' -66° P 83° 60°
NP2 183° 74' -97° T 279° 29°
N:86 SCORE 98% N 185° 7'

23 JUL. 2005 17:38:41.7
CENTRAL CHIBA PREF
35°36.5'N 140°07.1'E
H: 69KM M:3.2



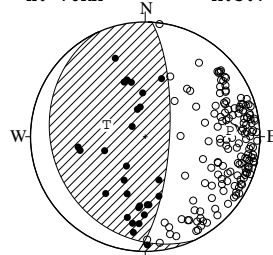
STR DIP SLIP AZM PLG
NP1 134° 14' 47° P 80° 34°
NP2 358° 80' 100° T 280° 54°
N:176 SCORE 96% N 177° 10'

24 JUL. 2005 18:12:54.0
SOUTHERN BOSO PENINSULA
35°12.4'N 140°11.2'E
H: 66KM M:4.5



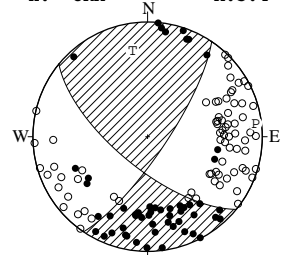
STR DIP SLIP AZM PLG
NP1 308° 72' 2° P 264° 11°
NP2 217° 88' 162° T 171° 14°
N:286 SCORE 97% N 31° 72'

26 JUL. 2005 00:23:47.1
CENTRAL CHIBA PREF
35°37.0'N 140°07.7'E
H: 70KM M:3.7



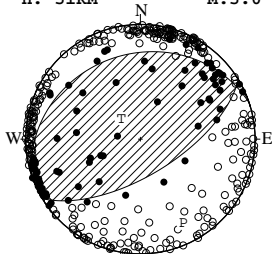
STR DIP SLIP AZM PLG
NP1 154° 20' 62° P 86° 27°
NP2 3° 73' 99° T 287° 61°
N:184 SCORE 100% N 181° 9'

28 JUL. 2005 09:11:11.3
SHIMANE HIROSHIMA BORDER
34°54.5'N 132°43.2'E
H: 8KM M:3.4



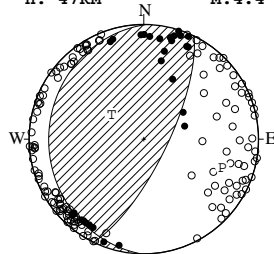
STR DIP SLIP AZM PLG
NP1 129° 68' 14° P 83° 6°
NP2 34° 77' 157° T 350° 25°
N:129 SCORE 95% N 186° 64°

28 JUL. 2005 19:15:35.0
SW IBARAKI PREF
36°07.5'N 139°50.7'E
H: 51KM M:5.0



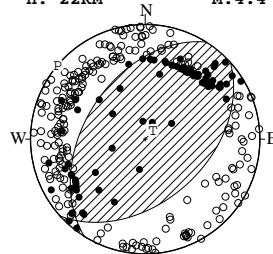
STR DIP SLIP AZM PLG
NP1 252° 26' 102° P 153° 19°
NP2 59° 64' 84° T 317° 70°
N:365 SCORE 95% N 61° 5'

30 JUL. 2005 17:49:53.4
NE OFF IWATE PREF
40°04.5'N 142°06.9'E
H: 47KM M:4.4



STR DIP SLIP AZM PLG
NP1 181° 18' 66° P 110° 28°
NP2 26° 73' 98° T 307° 61°
N:165 SCORE 96% N 204° 7'

31 JUL. 2005 14:53:36.4
EASTERN YAMANASHI PREF
35°33.1'N 138°57.6'E
H: 22KM M:4.4



STR DIP SLIP AZM PLG
NP1 48° 45' 101° P 310° 0°
NP2 212° 46' 79° T 42° 82°
N:286 SCORE 93% N 220° 8'