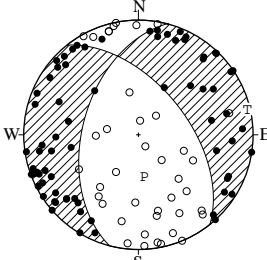


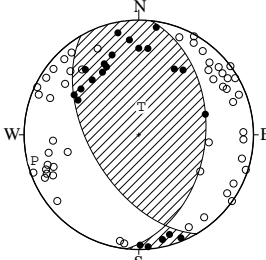
NODAL PLANE SOLUTIONS FOR EARTHQUAKES IN JUNE, 2005

01 JUN. 2005 05:34:03.0
HAMANAKO LAKE REGION
34°51.3'N 137°31.1'E
H: 37KM M:3.1



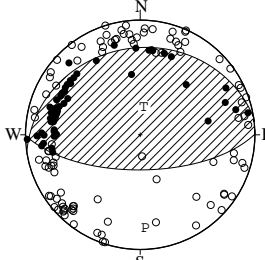
STR DIP SLIP AZM PLG
NP1 195° 50' -49° P 172° 60'
NP2 321° 55' -127° T 77° 3'
N:112 SCORE 98% N 345° 30'

01 JUN. 2005 15:20:12.1
NE WAKAYAMA PREF
34°05.6'N 135°23.9'E
H: 7KM M:3.4



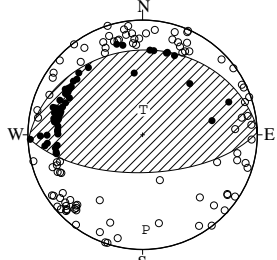
STR DIP SLIP AZM PLG
NP1 6° 41' 119° P 256° 7'
NP2 150° 55' 67° T 5° 70'
N:73 SCORE 97% N 164° 19'

01 JUN. 2005 19:05:59.2
TOKYO BAY REGION
35°32.9'N 139°49.1'E
H: 29KM M:4.1



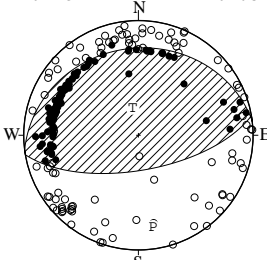
STR DIP SLIP AZM PLG
NP1 261° 25' 82° P 177° 20'
NP2 90° 65' 94° T 7° 70'
N:153 SCORE 93% N 268° 3'

01 JUN. 2005 19:39:57.3
TOKYO BAY REGION
35°32.9'N 139°49.2'E
H: 28KM M:4.1



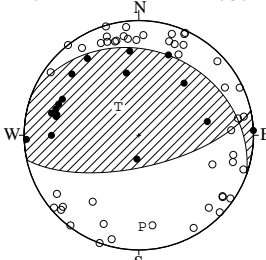
STR DIP SLIP AZM PLG
NP1 267° 27' 88° P 178° 18'
NP2 89° 63' 91° T 1° 72'
N:147 SCORE 95% N 268° 1'

01 JUN. 2005 20:44:11.4
TOKYO BAY REGION
35°33.0'N 139°48.9'E
H: 28KM M:4.3



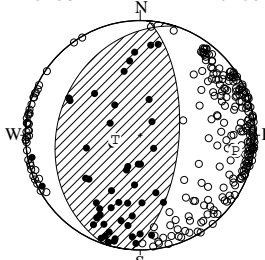
STR DIP SLIP AZM PLG
NP1 263° 25' 92° P 171° 20'
NP2 80° 65' 89° T 348° 70'
N:190 SCORE 97% N 81° 1'

01 JUN. 2005 22:02:47.2
TOKYO BAY REGION
35°32.7'N 139°48.3'E
H: 27KM M:3.1



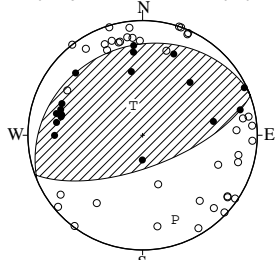
STR DIP SLIP AZM PLG
NP1 290° 26' 120° P 178° 21'
NP2 78° 67' 76° T 324° 65'
N:64 SCORE 100% N 83° 13'

02 JUN. 2005 00:36:43.2
SOUTHERN IBARAKI PREF
36°01.7'N 140°05.5'E
H: 63KM M:4.0



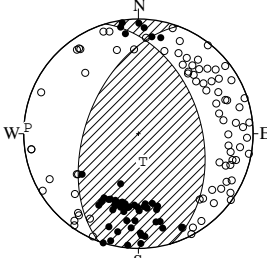
STR DIP SLIP AZM PLG
NP1 198° 28' 102° P 99° 17'
NP2 4° 62' 83° T 259° 72'
N:300 SCORE 99% N 7° 6'

02 JUN. 2005 01:10:12.6
TOKYO BAY REGION
35°32.7'N 139°48.7'E
H: 26KM M:2.7



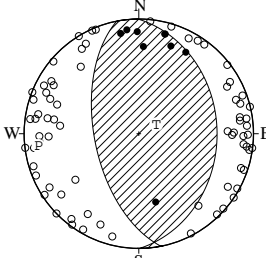
STR DIP SLIP AZM PLG
NP1 247° 23' 87° P 159° 22'
NP2 70° 67' 91° T 342° 68'
N:57 SCORE 96% N 249° 1'

02 JUN. 2005 06:56:01.7
SOUTHERN AKITA PREF
39°17.5'N 140°21.4'E
H: 10KM M:4.0



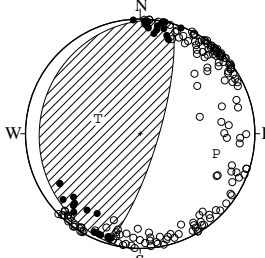
STR DIP SLIP AZM PLG
NP1 343° 44' 61° P 273° 4'
NP2 200° 52' 115° T 171° 70'
N:132 SCORE 96% N 4° 19'

02 JUN. 2005 20:40:21.9
CENTRAL AICHI PREF
35°05.4'N 136°53.3'E
H: 13KM M:2.7



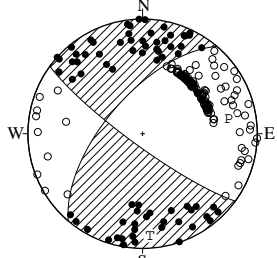
STR DIP SLIP AZM PLG
NP1 0° 32' 99° P 263° 13'
NP2 169° 58' 84° T 62° 76'
N:82 SCORE 100% N 172° 5'

03 JUN. 2005 01:32:09.8
E OFF AOMORI PREF
41°29.5'N 142°00.2'E
H: 63KM M:4.3



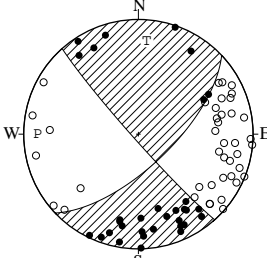
STR DIP SLIP AZM PLG
NP1 188° 13' 82° P 105° 32'
NP2 17° 77' 92° T 289° 58'
N:193 SCORE 95% N 196° 2'

03 JUN. 2005 04:16:41.8
AMAKUSA REGION
32°29.7'N 130°32.8'E
H: 11KM M:4.8



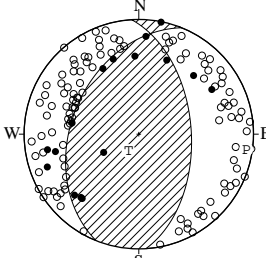
STR DIP SLIP AZM PLG
NP1 220° 63' -170° P 80° 25'
NP2 126° 81' -27° T 176° 12'
N:226 SCORE 97% N 289° 62'

03 JUN. 2005 04:23:09.9
NW OFF KYUSHU
33°46.3'N 130°05.3'E
H: 15KM M:4.1



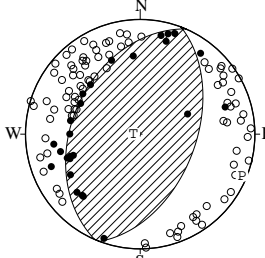
STR DIP SLIP AZM PLG
NP1 47° 67' 176° P 270° 13'
NP2 138° 86' 23° T 5° 19'
N:73 SCORE 100% N 148° 67'

03 JUN. 2005 10:48:47.1
NW WAKAYAMA PREF
34°10.8'N 135°08.0'E
H: 6KM M:3.5



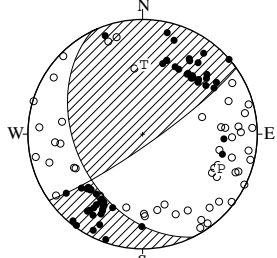
STR DIP SLIP AZM PLG
NP1 202° 41' 110° P 98° 6'
NP2 356° 52' 74° T 211° 76'
N:129 SCORE 96% N 7° 13'

04 JUN. 2005 09:40:32.5
NW WAKAYAMA PREF
34°12.3'N 135°11.8'E
H: 5KM M:3.3



STR DIP SLIP AZM PLG
NP1 203° 40' 92° P 112° 5'
NP2 21° 50' 88° T 277° 85'
N:115 SCORE 93% N 22° 1'

05 JUN. 2005 12:17:34.6
MID NILIGATA PREF
37°34.2'N 138°51.9'E
H: 17KM M:3.3



STR DIP SLIP AZM PLG
NP1 154° 41' 12° P 114° 26'
NP2 55° 82' 130° T 1° 39'
N:107 SCORE 93% N 228° 40'

EQUAL AREA PROJECTION, LOWER HEMISPHERE.

AZM: AZIMUTH OF PRESSURE (P), TENSION (T), NULL (N)-AXIS, MEASURED CLOCKWISE FROM NORTH.

PLG: PLUNGE OF P, T, N-AXIS, MEASURED DOWN FROM THE HORIZONTAL PLANE.

STR: STRIKE OF NODAL PLANE (NP1, NP2), MEASURED CLOCKWISE FROM NORTH.

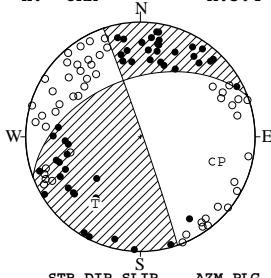
DIP: DIP OF NODAL PLANE, MEASURED DOWN FROM THE HORIZONTAL PLANE.

SLIP: SLIP DIRECTION OF THE HANGING WALL RELATIVE TO THE FOOT WALL, MEASURED COUNTERCLOCKWISE FROM THE STRIKE DIRECTION.

N: DATA NUMBER.

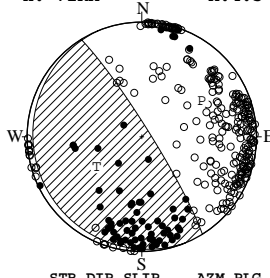
SCORE: RATIO OF THE CONSISTENT DATA NUMBER TO THE TOTAL DATA NUMBER.

07 JUN. 2005 06:26:25.2
 NW WAKAYAMA PREF
 34°03.6'N 135°15.7'E
 H: 8KM M:3.4



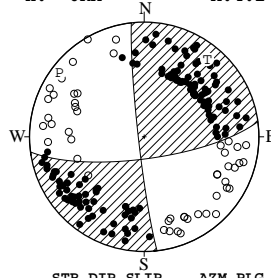
STR DIP SLIP AZM PLG
 NP1 249° 48' 177° P 107° 27'
 NP2 341° 88' 42° T 214° 30'
 N:100 SCORE 93% N 343° 48'

09 JUN. 2005 09:28:45.9
 CENTRAL CHIBA PREF
 35°37.8'N 140°04.8'E
 H: 72KM M:4.5



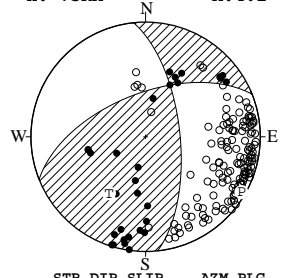
STR DIP SLIP AZM PLG
 NP1 157° 6' 99° P 59° 39'
 NP2 328° 84' 42° T 237° 51'
 N:342 SCORE 98% N 328° 1'

09 JUN. 2005 12:30:16.8
 MID NIIGATA PREF
 36°48.4'N 138°41.5'E
 H: 0KM M:4.1



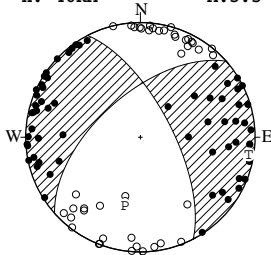
STR DIP SLIP AZM PLG
 NP1 82° 74' 176° P 307° 8'
 NP2 174° 86' 16° T 39° 14'
 N:181 SCORE 98% N 188° 74'

10 JUN. 2005 15:26:24.3
 CENTRAL CHIBA PREF
 35°35.6'N 140°13.5'E
 H: 75KM M:4.1



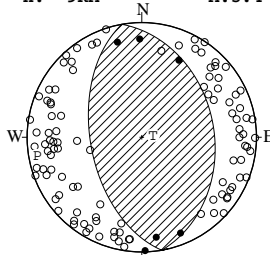
STR DIP SLIP AZM PLG
 NP1 248° 59' 151° P 120° 4'
 NP2 354° 65' 34° T 213° 41'
 N:173 SCORE 98% N 25° 49'

10 JUN. 2005 18:48:34.2
 BUNGO CHANNEL
 33°04.2'N 132°01.4'E
 H: 46KM M:3.5



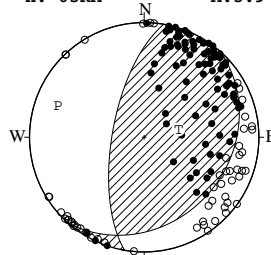
STR DIP SLIP AZM PLG
 NP1 228° 60' -26° P 133° 39'
 NP2 333° 67' -147° T 99° 5'
 N:106 SCORE 100% N 3° 51'

12 JUN. 2005 09:05:24.0
 TOCHIGI GUNMA BORDER
 36°37.2'N 139°23.3'E
 H: 9KM M:3.4



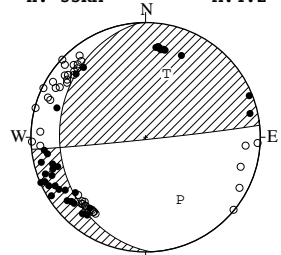
STR DIP SLIP AZM PLG
 NP1 350° 37' 90° P 260° 8'
 NP2 170° 53' 90° T 80° 82'
 N:112 SCORE 98% N 170° 0'

12 JUN. 2005 19:12:38.2
 NE OFF IWATE PREF
 40°06.0'N 142°02.8'E
 H: 65KM M:3.9



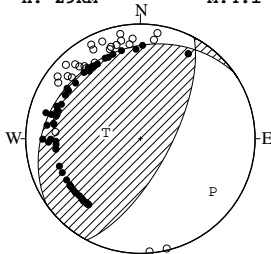
STR DIP SLIP AZM PLG
 NP1 42° 26' 119° P 290° 21'
 NP2 190° 67' 77° T 77° 65'
 N:147 SCORE 94% N 195° 12'

14 JUN. 2005 15:23:54.4
 E OFF IWATE PREF
 39°25.6'N 142°40.6'E
 H: 35KM M:4.2



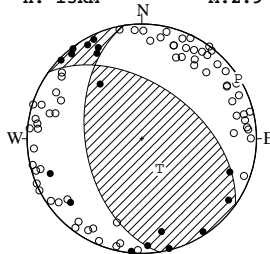
STR DIP SLIP AZM PLG
 NP1 177° 26' -4° P 151° 38'
 NP2 84° 88' 116° T 18° 41'
 N:77 SCORE 96% N 263° 26'

15 JUN. 2005 03:35:58.4
 SE OFF TOKACHI
 42°18.7'N 144°55.0'E
 H: 29KM M:4.1



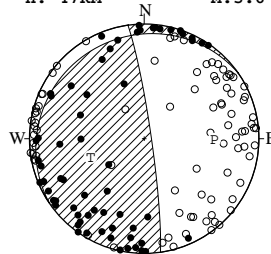
STR DIP SLIP AZM PLG
 NP1 235° 24' 115° P 126° 23'
 NP2 28° 69' 79° T 280° 65'
 N:83 SCORE 98% N 32° 10'

16 JUN. 2005 11:51:34.3
 CENTRAL AICHI PREF
 35°00.0'N 136°46.3'E
 H: 15KM M:2.9



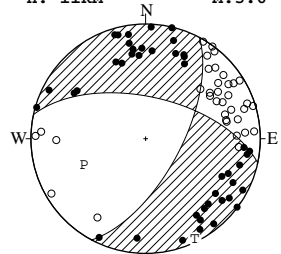
STR DIP SLIP AZM PLG
 NP1 171° 49' 124° P 58° 1'
 NP2 305° 51' 57° T 150° 65'
 N:84 SCORE 96% N 328° 25'

17 JUN. 2005 05:56:42.3
 SW IBARAKI PREF
 36°05.1'N 139°53.4'E
 H: 47KM M:3.6



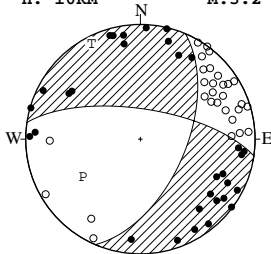
STR DIP SLIP AZM PLG
 NP1 235° 11' 153° P 91° 39'
 NP2 352° 85' 80° T 251° 49'
 N:149 SCORE 95% N 353° 10'

18 JUN. 2005 01:43:33.6
 W OFF AMAKUSA ISLAND
 31°59.4'N 130°00.0'E
 H: 11KM M:3.6



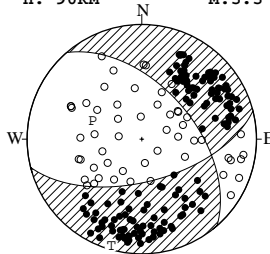
STR DIP SLIP AZM PLG
 NP1 282° 60' -29° P 247° 41'
 NP2 28° 65' -146° T 154° 3'
 N:78 SCORE 99% N 61° 49'

18 JUN. 2005 04:52:26.8
 W OFF AMAKUSA ISLAND
 31°59.4'N 129°59.9'E
 H: 10KM M:3.2



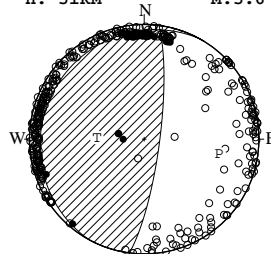
STR DIP SLIP AZM PLG
 NP1 23° 57' -154° P 237° 40'
 NP2 278° 68' -36° T 333° 7'
 N:60 SCORE 97% N 71° 49'

19 JUN. 2005 07:58:32.5
 SW IBARAKI PREF
 36°08.2'N 139°43.4'E
 H: 90KM M:3.3



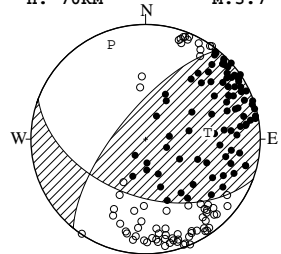
STR DIP SLIP AZM PLG
 NP1 319° 53' -40° P 291° 52'
 NP2 76° 59' -135° T 196° 4'
 N:188 SCORE 98% N 103° 38'

20 JUN. 2005 01:15:14.2
 NEAR CHOSHI CITY
 35°44.0'N 140°41.6'E
 H: 51KM M:5.6



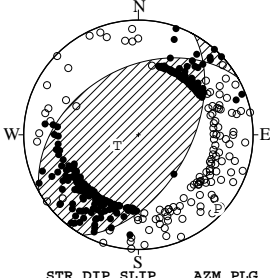
STR DIP SLIP AZM PLG
 NP1 209° 12' 111° P 101° 34'
 NP2 7° 79' 86° T 272° 56'
 N:382 SCORE 98% N 8° 4'

20 JUN. 2005 06:40:28.9
 NORTHERN MIYAGI PREF
 38°48.4'N 141°32.5'E
 H: 70KM M:3.7



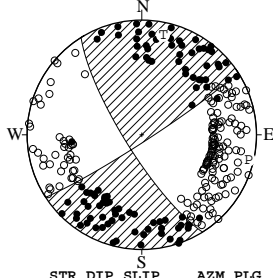
STR DIP SLIP AZM PLG
 NP1 111° 49' 153° P 340° 13'
 NP2 219° 70' 45° T 84° 45'
 N:153 SCORE 99% N 238° 42'

20 JUN. 2005 13:03:13.1
MID NIIGATA PREF
37°13.7'N 138°35.4'E
H: 15KM M:5.0



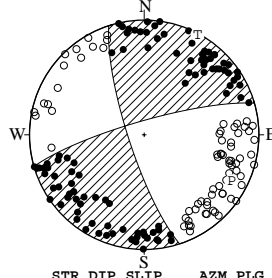
STR DIP SLIP AZM PLG
NP1 240° 41' 114° P 133° 6'
NP2 29° 53' 70° T 243° 73'
N:338 SCORE 96% N 41° 16'

20 JUN. 2005 14:04:28.0
FUKUI GIFU BORDER REGION
35°45.4'N 136°51.3'E
H: 9KM M:4.6



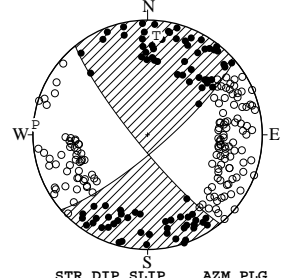
STR DIP SLIP AZM PLG
NP1 148° 78' 5° P 103° 5'
NP2 57° 85' 168° T 12° 12'
N:270 SCORE 98% N 215° 77'

20 JUN. 2005 20:04:45.8
NORTHERN GIFU PREF
35°51.3'N 137°18.5'E
H: 8KM M:3.2



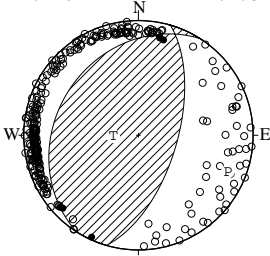
STR DIP SLIP AZM PLG
NP1 162° 79' -10° P 118° 15'
NP2 254° 80' -169° T 28° 1'
N:173 SCORE 100% N 294° 75'

20 JUN. 2005 21:38:24.8
FUKUI GIFU BORDER REGION
35°45.5'N 136°51.4'E
H: 9KM M:4.3



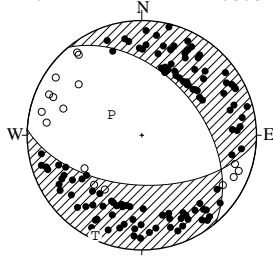
STR DIP SLIP AZM PLG
NP1 49° 79' 171° P 275° 2'
NP2 141° 82' 11° T 5° 14'
N:236 SCORE 99% N 177° 76'

24 JUN. 2005 22:08:27.1
E OFF IBARAKI PREF
36°26.6'N 141°03.2'E
H: 46KM M:4.5



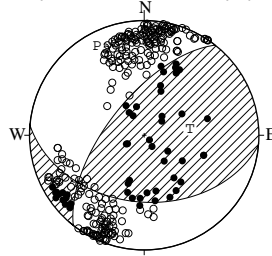
STR DIP SLIP AZM PLG
NP1 213° 29' 104° P 112° 17'
NP2 16° 62' 82° T 268° 72'
N:299 SCORE 99% N 20° 7'

26 JUN. 2005 01:25:31.5
WESTERN FUKUSHIMA PREF
37°26.0'N 139°41.9'E
H: 4KM M:3.3



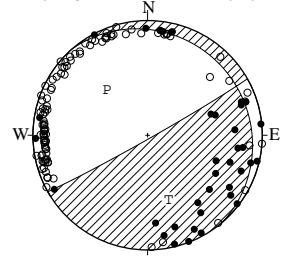
STR DIP SLIP AZM PLG
NP1 320° 47' -54° P 304° 64'
NP2 93° 54' -122° T 205° 4'
N:134 SCORE 98% N 113° 26'

26 JUN. 2005 20:22:19.5
TSUGARU STRAIT REGION
41°46.7'N 140°43.3'E
H:122KM M:4.2



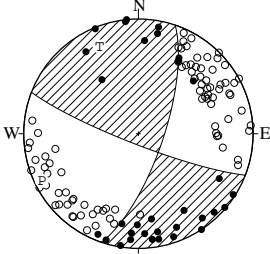
STR DIP SLIP AZM PLG
NP1 95° 41' 139° P 332° 13'
NP2 218° 64' 56° T 82° 57'
N:295 SCORE 95% N 234° 30'

27 JUN. 2005 05:02:35.7
E OFF IBARAKI PREF
36°28.5'N 141°01.9'E
H: 45KM M:4.1



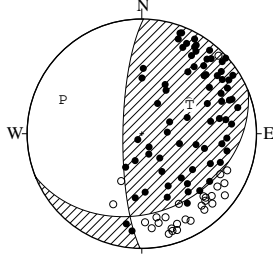
STR DIP SLIP AZM PLG
NP1 319° 13' -12° P 318° 46'
NP2 61° 87' -102° T 162° 41'
N:141 SCORE 91% N 61° 12'

27 JUN. 2005 23:39:50.1
SUONADA SETONAIKAI
33°45.5'N 131°28.0'E
H: 17KM M:3.9



STR DIP SLIP AZM PLG
NP1 19° 72' 172° P 244° 7'
NP2 111° 82' 18° T 336° 18'
N:117 SCORE 97% N 134° 71'

28 JUN. 2005 14:17:47.8
NORTHERN MIYAGI PREF
38°52.6'N 141°35.9'E
H: 74KM M:3.4



STR DIP SLIP AZM PLG
NP1 68° 31' 154° P 293° 26'
NP2 181° 77' 61° T 59° 50'
N:102 SCORE 98% N 188° 28'