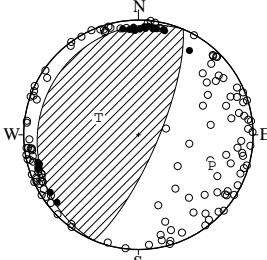


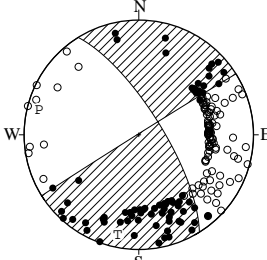
NODAL PLANE SOLUTIONS FOR EARTHQUAKES IN APRIL, 2005

01 APR. 2005 13:44:25.7
E OFF FUKUSHIMA PREF
37°03.4'N 141°08.4'E
H: 50KM M:4.1



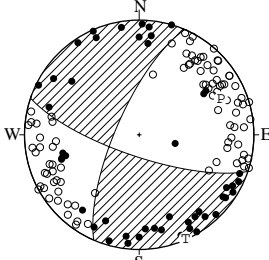
STR DIP SLIP AZM PLG
NP1 203° 14' 90° P 113° 31'
NP2 23° 76' 90° T 293° 59'
N:146 SCORE 97% N 23° 0'

01 APR. 2005 21:52:13.6
CENTRAL FUKUOKA PREF
33°40.3'N 130°19.1'E
H: 12KM M:4.3



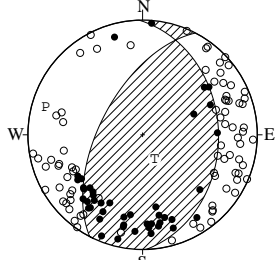
STR DIP SLIP AZM PLG
NP1 328° 74' 1° P 284° 11'
NP2 238° 89' 164° T 192° 12'
N:182 SCORE 97% N 56° 74'

01 APR. 2005 23:30:35.1
SHIGA GIFU BORDER REGION
35°24.2'N 136°30.2'E
H: 14KM M:3.0



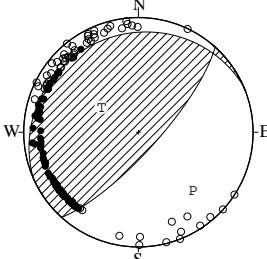
STR DIP SLIP AZM PLG
NP1 203° 73' -164° P 66° 23'
NP2 109° 75' -17° T 156° 1'
N:137 SCORE 94% N 248° 67'

02 APR. 2005 04:20:17.7
MID NIIGATA PREF
37°11.9'N 138°49.4'E
H: 10KM M:4.0



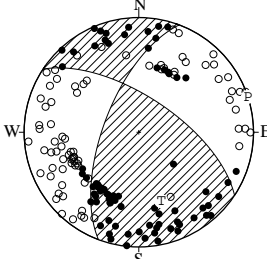
STR DIP SLIP AZM PLG
NP1 358° 34' 65° P 286° 13'
NP2 207° 59' 106° T 154° 71'
N:126 SCORE 94% N 19° 14'

02 APR. 2005 23:58:35.3
OFF NEMURO PENINSULA
42°26.7'N 145°07.9'E
H: 42KM M:4.7



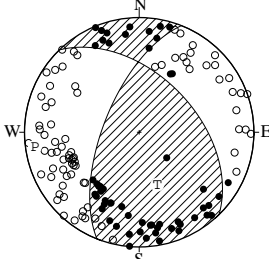
STR DIP SLIP AZM PLG
NP1 246° 15' 114° P 137° 31'
NP2 42° 76' 84° T 304° 58'
N:138 SCORE 99% N 43° 6'

03 APR. 2005 17:41:53.9
WESTERN FUKUSHIMA PREF
37°12.1'N 139°56.8'E
H: 5KM M:4.5



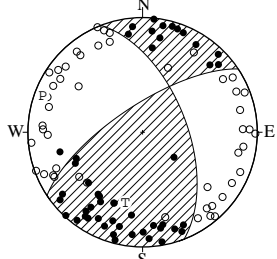
STR DIP SLIP AZM PLG
NP1 201° 65' 152° P 72° 0'
NP2 303° 65' 28° T 162° 37'
N:160 SCORE 91% N 342° 53'

03 APR. 2005 17:50:31.1
WESTERN FUKUSHIMA PREF
37°12.3'N 139°56.4'E
H: 5KM M:3.5



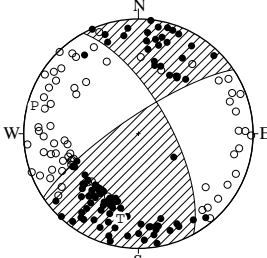
STR DIP SLIP AZM PLG
NP1 316° 49' 35° P 262° 9'
NP2 202° 64' 134° T 161° 50'
N:137 SCORE 96% N 359° 39'

03 APR. 2005 18:03:44.2
WESTERN FUKUSHIMA PREF
37°12.3'N 139°56.7'E
H: 5KM M:3.3



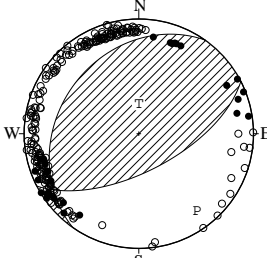
STR DIP SLIP AZM PLG
NP1 339° 58' 23° P 290° 8'
NP2 236° 71' 146° T 194° 37'
N:97 SCORE 94% N 30° 52'

03 APR. 2005 21:40:31.3
WESTERN FUKUSHIMA PREF
37°12.3'N 139°56.9'E
H: 5KM M:3.6



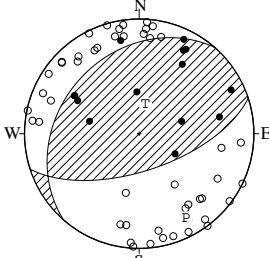
STR DIP SLIP AZM PLG
NP1 331° 67' 13° P 285° 7'
NP2 236° 78' 157° T 192° 25'
N:172 SCORE 94% N 30° 64'

04 APR. 2005 02:57:10.2
E OFF FUKUSHIMA PREF
37°22.3'N 141°45.2'E
H: 44KM M:5.3



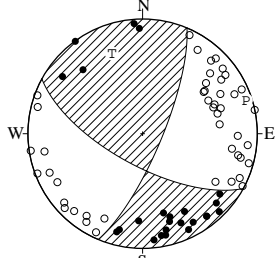
STR DIP SLIP AZM PLG
NP1 215° 30' 66° P 143° 17'
NP2 63° 63' 103° T 0° 69'
N:233 SCORE 92% N 237° 12'

04 APR. 2005 17:43:33.9
NORTHERN CHIBA PREF
35°52.6'N 140°29.6'E
H: 36KM M:3.7



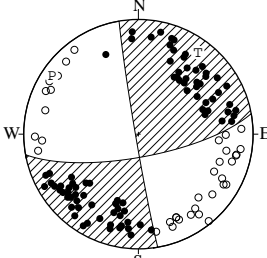
STR DIP SLIP AZM PLG
NP1 221° 30' 63° P 151° 17'
NP2 72° 63' 105° T 11° 68'
N:61 SCORE 98% N 245° 13'

04 APR. 2005 20:21:50.7
NE FUKUOKA PREF
33°39.8'N 130°22.6'E
H: 8KM M:3.2



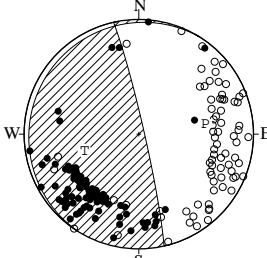
STR DIP SLIP AZM PLG
NP1 119° 67' 15° P 72° 6'
NP2 23° 76' 157° T 339° 26'
N:69 SCORE 100% N 174° 63'

05 APR. 2005 20:02:43.8
MID NIIGATA PREF
36°45.0'N 138°46.5'E
H: 4KM M:3.3



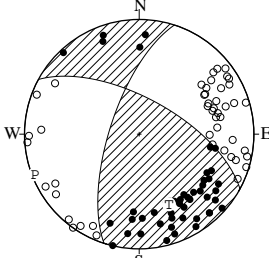
STR DIP SLIP AZM PLG
NP1 80° 74' 178° P 304° 10'
NP2 170° 88' 16° T 36° 13'
N:121 SCORE 99% N 177° 74'

05 APR. 2005 20:19:51.5
MID NIIGATA PREF
37°11.3'N 138°49.5'E
H: 9KM M:4.0



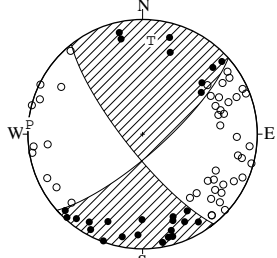
STR DIP SLIP AZM PLG
NP1 212° 6' 135° P 81° 41'
NP2 347° 86' 86° T 253° 49'
N:160 SCORE 95% N 348° 4'

06 APR. 2005 07:59:54.2
NW OFF KYUSHU
33°42.5'N 130°15.3'E
H: 14KM M:4.1



STR DIP SLIP AZM PLG
NP1 298° 64' 23° P 249° 3'
NP2 198° 69' 152° T 157° 34'
N:95 SCORE 100% N 343° 56'

07 APR. 2005 01:09:48.7
CENTRAL FUKUOKA PREF
33°40.3'N 130°19.2'E
H: 12KM M:3.5



STR DIP SLIP AZM PLG
NP1 48° 76' 167° P 275° 1'
NP2 142° 77' 14° T 5° 19'
N:73 SCORE 99% N 182° 71'

EQUAL AREA PROJECTION, LOWER HEMISPHERE.

AZM: AZIMUTH OF PRESSURE (P), TENSION (T), NULL (N)-AXIS, MEASURED CLOCKWISE FROM NORTH.

PLG: PLUNGE OF P, T, N-AXIS, MEASURED DOWN FROM THE HORIZONTAL PLANE.

STR: STRIKE OF NODAL PLANE (NP1, NP2), MEASURED CLOCKWISE FROM NORTH.

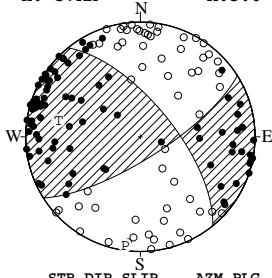
DIP: DIP OF NODAL PLANE, MEASURED DOWN FROM THE HORIZONTAL PLANE.

SLIP: SLIP DIRECTION OF THE HANGING WALL RELATIVE TO THE FOOT WALL, MEASURED COUNTERCLOCKWISE FROM THE STRIKE DIRECTION.

N: DATA NUMBER.

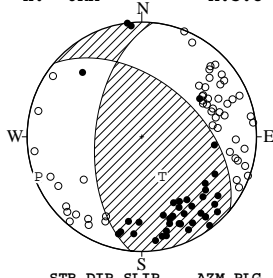
SCORE: RATIO OF THE CONSISTENT DATA NUMBER TO THE TOTAL DATA NUMBER.

07 APR. 2005 06:41:32.8
CENTRAL SHIZUOKA PREF
35°10.6'N 138°01.7'E
H: 37KM M:3.0



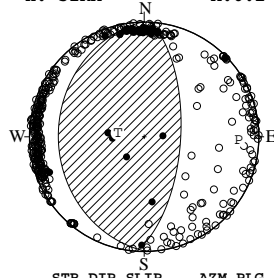
STR DIP SLIP AZM PLG
NP1 321° 67' 163° P 188° 5'
NP2 58° 74' 24° T 281° 28'
N:146 SCORE 96% N 89° 61'

08 APR. 2005 07:31:03.1
NE FUKUOKA PREF
33°40.2'N 130°21.5'E
H: 6KM M:3.8



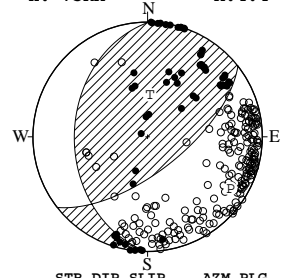
STR DIP SLIP AZM PLG
NP1 310° 50' 46° P 249° 4'
NP2 186° 57' 129° T 153° 58'
N:93 SCORE 98% N 341° 32'

11 APR. 2005 07:22:15.6
NEAR CHOSHI CITY
35°43.6'N 140°37.2'E
H: 52KM M:6.1



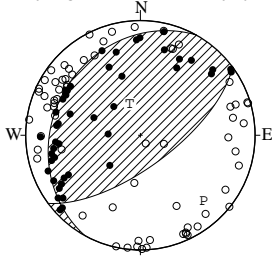
STR DIP SLIP AZM PLG
NP1 179° 26' 86° P 92° 19'
NP2 4° 64' 92° T 278° 71'
N:406 SCORE 97% N 183° 2'

11 APR. 2005 15:34:54.4
CENTRAL CHIBA PREF
35°34.1'N 140°11.0'E
H: 73KM M:4.4



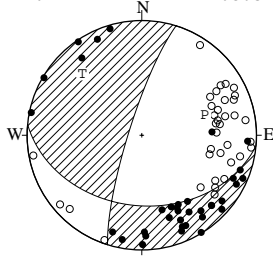
STR DIP SLIP AZM PLG
NP1 181° 36' 45° P 122° 16'
NP2 52° 65' 118° T 3° 60'
N:259 SCORE 97% N 220° 25'

12 APR. 2005 13:09:30.8
EASTERN YAMANASHI PREF
35°29.6'N 138°57.4'E
H: 25KM M:4.1



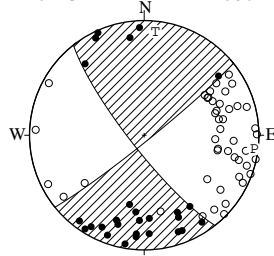
STR DIP SLIP AZM PLG
NP1 209° 24' 67° P 136° 22'
NP2 54° 68' 100° T 341° 66'
N:113 SCORE 91% N 230° 9'

13 APR. 2005 21:49:12.7
NW OFF KYUSHU
33°46.9'N 130°05.9'E
H: 11KM M:3.5



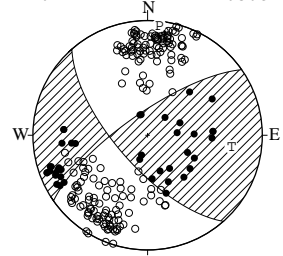
STR DIP SLIP AZM PLG
NP1 95° 38' -15° P 72° 42'
NP2 197° 81' -127° T 316° 26'
N:72 SCORE 96% N 205° 37'

14 APR. 2005 13:16:57.9
NW OFF KYUSHU
33°42.7'N 130°13.0'E
H: 9KM M:3.4



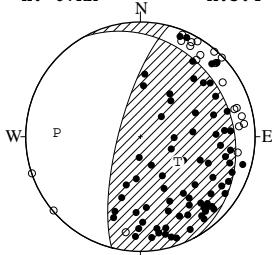
STR DIP SLIP AZM PLG
NP1 142° 80' 4° P 97° 4'
NP2 51° 86' 170° T 6° 10'
N:72 SCORE 99% N 208° 79'

16 APR. 2005 09:28:38.1
UCHIURA BAY REGION
42°09.3'N 140°53.6'E
H:124KM M:3.8



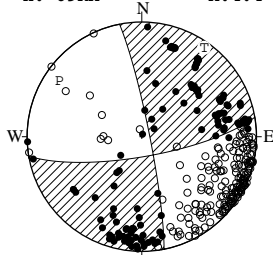
STR DIP SLIP AZM PLG
NP1 139° 68' 163° P 6° 4'
NP2 235° 74' 23° T 98° 27'
N:224 SCORE 99% N 268° 63'

16 APR. 2005 15:00:40.0
NORTHERN MIYAGI PREF
38°46.8'N 141°37.6'E
H: 67KM M:3.4



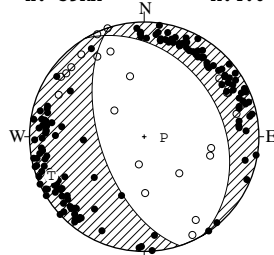
STR DIP SLIP AZM PLG
NP1 331° 21' 48° P 273° 28'
NP2 195° 74' 104° T 124° 58'
N:96 SCORE 94% N 11° 14'

17 APR. 2005 20:09:05.0
SOUTHERN BOSO PENINSULA
35°09.3'N 139°58.2'E
H: 69KM M:4.4



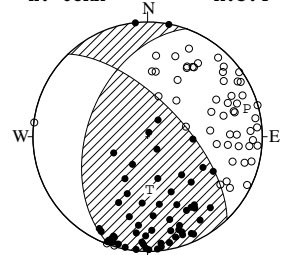
STR DIP SLIP AZM PLG
NP1 80° 76' -174° P 304° 14'
NP2 349° 84' -14° T 35° 6'
N:296 SCORE 98% N 148° 75'

17 APR. 2005 22:56:13.9
SW EHIME PREF
33°19.2'N 132°28.8'E
H: 39KM M:4.0



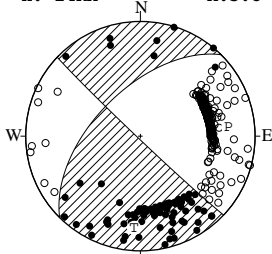
STR DIP SLIP AZM PLG
NP1 329° 33' -101° P 92° 76'
NP2 162° 58' -83° T 247° 13'
N:171 SCORE 94% N 338° 6'

18 APR. 2005 10:15:11.4
EASTERN FUKUSHIMA PREF
36°54.6'N 140°39.8'E
H: 68KM M:3.4



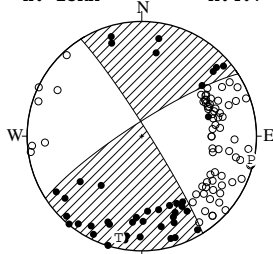
STR DIP SLIP AZM PLG
NP1 200° 46' 144° P 74° 11'
NP2 316° 65' 50° T 178° 52'
N:113 SCORE 99% N 336° 36'

20 APR. 2005 06:11:26.8
CENTRAL FUKUOKA PREF
33°40.6'N 130°17.2'E
H: 14KM M:5.8



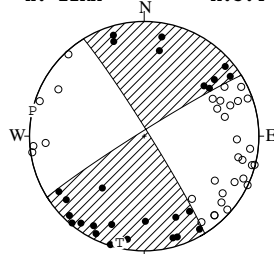
STR DIP SLIP AZM PLG
NP1 225° 57' -178° P 84° 24'
NP2 133° 88' -33° T 184° 21'
N:358 SCORE 99% N 310° 57'

20 APR. 2005 06:22:49.7
CENTRAL FUKUOKA PREF
33°40.7'N 130°17.3'E
H: 13KM M:4.7



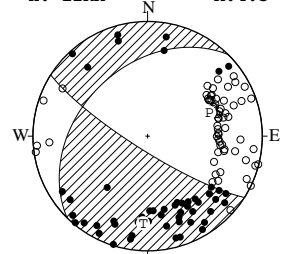
STR DIP SLIP AZM PLG
NP1 237° 81' 175° P 102° 3'
NP2 328° 85' 9° T 193° 10'
N:112 SCORE 99% N 356° 80'

20 APR. 2005 06:40:19.4
CENTRAL FUKUOKA PREF
33°40.7'N 130°17.4'E
H: 12KM M:3.4



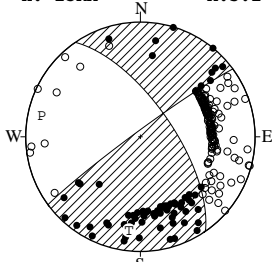
STR DIP SLIP AZM PLG
NP1 328° 86' 4° P 283° 0'
NP2 238° 86' 176° T 193° 5'
N:58 SCORE 100% N 13° 85'

20 APR. 2005 06:44:52.3
CENTRAL FUKUOKA PREF
33°40.8'N 130°17.6'E
H: 12KM M:4.5



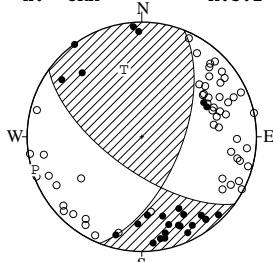
STR DIP SLIP AZM PLG
NP1 225° 40' -164° P 69° 42'
NP2 122° 80' -51° T 183° 25'
N:117 SCORE 97% N 294° 38'

20 APR. 2005 09:09:42.9
 CENTRAL FUKUOKA PREF
 33°40.7'N 130°17.0'E
 H: 13KM M:5.1



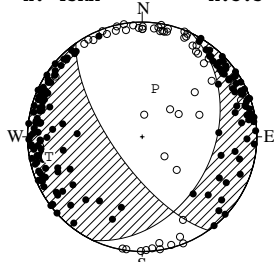
STR DIP SLIP AZM PLG
 NP1 325° 67' 4" P 282° 13'
 NP2 234° 86' 157" T 187° 19'
 N:216 SCORE 99% N 44° 67'

20 APR. 2005 12:23:40.3
 NE FUKUOKA PREF
 33°39.8'N 130°22.6'E
 H: 8KM M:3.2



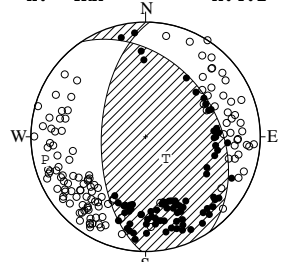
STR DIP SLIP AZM PLG
 NP1 22° 61' 152" P 253° 3'
 NP2 126° 66' 32" T 345° 39'
 N:79 SCORE 96% N 159° 51'

21 APR. 2005 02:20:38.6
 TOKUSHIMA PREF
 33°54.1'N 134°39.2'E
 H: 45KM M:3.5



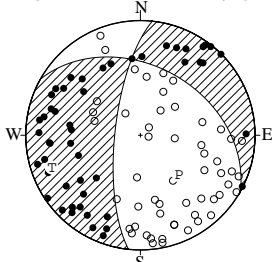
STR DIP SLIP AZM PLG
 NP1 25° 38' -35" P 15° 54'
 NP2 145° 69' -122" T 258° 18'
 N:213 SCORE 97% N 157° 30'

23 APR. 2005 00:23:29.0
 NORTHERN NAGANO PREF
 36°39.7'N 138°17.7'E
 H: 4KM M:4.1



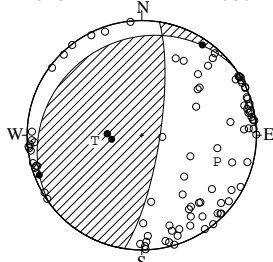
STR DIP SLIP AZM PLG
 NP1 326° 37' 60" P 257° 11'
 NP2 182° 58' 111" T 137° 69'
 N:207 SCORE 95% N 351° 18'

24 APR. 2005 18:24:09.4
 SE GIFU PREF
 35°15.2'N 137°27.0'E
 H: 47KM M:2.7



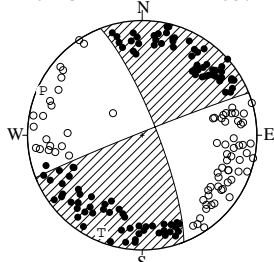
STR DIP SLIP AZM PLG
 NP1 299° 40' -151" P 136° 50'
 NP2 186° 72' -54" T 250° 19'
 N:104 SCORE 96% N 353° 34'

25 APR. 2005 10:19:41.2
 NEAR CHOSHI CITY
 35°42.8'N 140°37.9'E
 H: 51KM M:3.7



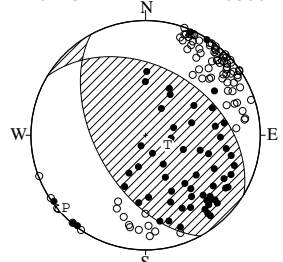
STR DIP SLIP AZM PLG
 NP1 234° 18' 133" P 109° 31'
 NP2 9° 77' 78" T 263° 56'
 N:100 SCORE 99% N 12° 12'

25 APR. 2005 18:13:24.3
 SE GIFU PREF
 35°40.7'N 137°05.2'E
 H: 5KM M:3.2



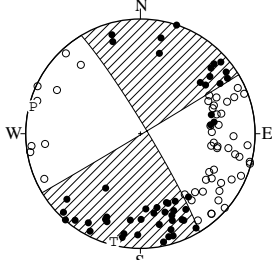
STR DIP SLIP AZM PLG
 NP1 339° 79' 2" P 294° 6'
 NP2 248° 88' 169" T 203° 9'
 N:177 SCORE 99% N 57° 79'

28 APR. 2005 03:17:11.2
 NORTHERN MIYAGI PREF
 38°50.6'N 141°35.7'E
 H: 73KM M:3.6



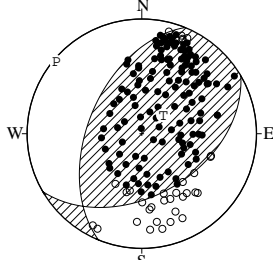
STR DIP SLIP AZM PLG
 NP1 301° 40' 66" P 228° 7'
 NP2 152° 54' 109" T 114° 73'
 N:147 SCORE 96% N 320° 15'

28 APR. 2005 03:43:17.6
 CENTRAL FUKUOKA PREF
 33°40.2'N 130°17.9'E
 H: 13KM M:3.8



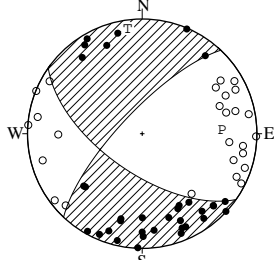
STR DIP SLIP AZM PLG
 NP1 329° 85' -1" P 284° 4'
 NP2 59° 89' -175" T 194° 3'
 N:103 SCORE 96% N 67° 85'

28 APR. 2005 04:15:40.4
 SOUTHERN IWATE PREF
 39°32.4'N 141°16.8'E
 H:120KM M:3.8



STR DIP SLIP AZM PLG
 NP1 60° 45' 118" P 310° 3'
 NP2 202° 51' 64" T 49° 70'
 N:166 SCORE 96% N 219° 20'

28 APR. 2005 09:42:24.4
 NW OFF KYUSHU
 33°45.5'N 130°07.8'E
 H: 14KM M:3.3



STR DIP SLIP AZM PLG
 NP1 125° 62' -17" P 87° 31'
 NP2 223° 75' -151" T 352° 8'
 N:60 SCORE 100% N 249° 58'