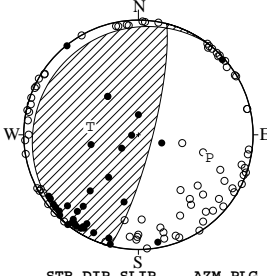


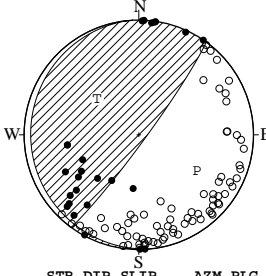
NODAL PLANE SOLUTIONS FOR EARTHQUAKES IN SEPTEMBER, 2004

03 SEP. 2004 07:01:21.0  
HIDAKA REGION  
42°14.3'N 142°54.9'E  
H: 54KM M:4.1



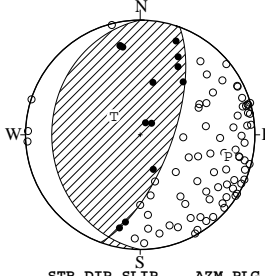
STR DIP SLIP AZM PLG  
NP1 218° 11' 113° P 108° 35'  
NP2 14° 80' 86° T 279° 55'  
N:114 SCORE 96% N 15° 4'

05 SEP. 2004 03:25:29.7  
S OFF URAKAWA  
41°55.8'N 142°17.8'E  
H: 69KM M:4.5



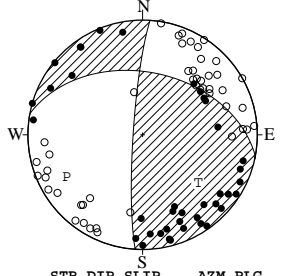
STR DIP SLIP AZM PLG  
NP1 175° 7' 49° P 122° 40'  
NP2 36° 85' 94° T 311° 50'  
N:101 SCORE 99% N 216° 4'

05 SEP. 2004 09:33:58.3  
NORTHERN IBARAKI PREF  
36°25.5'N 140°39.2'E  
H: 53KM M:3.6



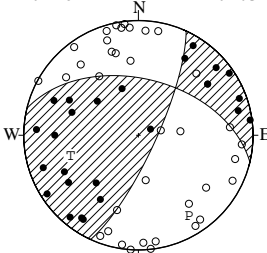
STR DIP SLIP AZM PLG  
NP1 180° 24' 71° P 104° 22'  
NP2 20° 67' 98° T 305° 67'  
N:89 SCORE 100% N 197° 7'

06 SEP. 2004 10:03:36.8  
CENTRAL FUKUOKA PREF  
33°25.6'N 130°37.2'E  
H: 12KM M:3.7



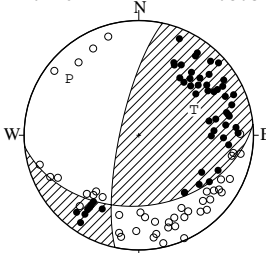
STR DIP SLIP AZM PLG  
NP1 281° 44' 10° P 241° 25'  
NP2 184° 83' 134° T 131° 36'  
N:86 SCORE 97% N 357° 44'

07 SEP. 2004 03:57:45.7  
EASTERN YAMANASHI PREF  
35°31.4'N 138°59.8'E  
H: 20KM M:2.9



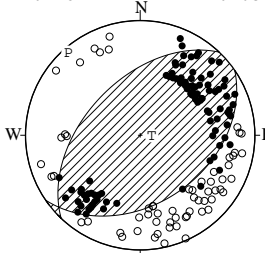
STR DIP SLIP AZM PLG  
NP1 284° 49' 163° P 148° 18'  
NP2 25° 78' 42° T 253° 38'  
N:62 SCORE 98% N 38° 46'

07 SEP. 2004 20:18:44.9  
MID NIIGATA PREF  
37°23.8'N 138°55.9'E  
H: 0KM M:3.5



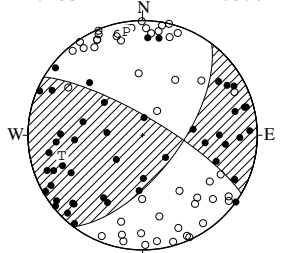
STR DIP SLIP AZM PLG  
NP1 84° 38' 158° P 309° 23'  
NP2 192° 77' 54° T 65° 46'  
N:96 SCORE 96% N 202° 35'

07 SEP. 2004 21:40:57.5  
MID NIIGATA PREF  
37°23.7'N 138°56.0'E  
H: 0KM M:4.3



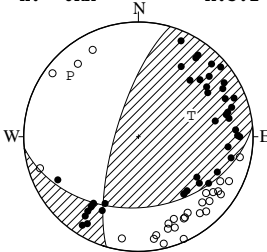
STR DIP SLIP AZM PLG  
NP1 56° 40' 99° P 319° 5'  
NP2 226° 50' 82° T 91° 82'  
N:156 SCORE 97% N 228° 6'

08 SEP. 2004 18:01:56.6  
SW SHIZUOKA PREF  
34°55.2'N 137°43.4'E  
H: 35KM M:3.0



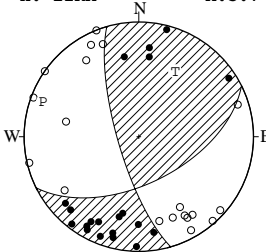
STR DIP SLIP AZM PLG  
NP1 37° 64' 14° P 351° 9'  
NP2 301° 77' 153° T 256° 28'  
N:96 SCORE 93% N 97° 60'

08 SEP. 2004 19:11:56.2  
MID NIIGATA PREF  
37°24.2'N 138°55.7'E  
H: 0KM M:3.2



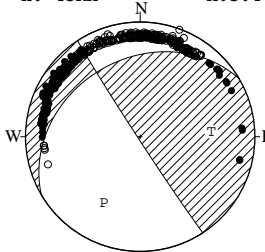
STR DIP SLIP AZM PLG  
NP1 84° 38' 153° P 312° 21'  
NP2 196° 74' 55° T 68° 49'  
N:68 SCORE 99% N 207° 33'

08 SEP. 2004 20:59:32.2  
SHIMOKITA PENINSULA REG  
41°15.6'N 140°48.9'E  
H: 12KM M:3.7



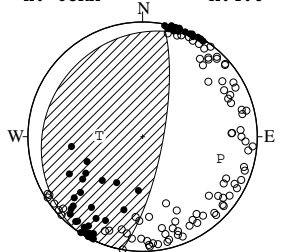
STR DIP SLIP AZM PLG  
NP1 84° 56' 162° P 290° 12'  
NP2 164° 75' 35° T 29° 35'  
N:39 SCORE 100% N 184° 52'

08 SEP. 2004 23:40:07.4  
FAR S OFF TOKAI DISTRICT  
32°57.8'N 137°19.0'E  
H: 43KM M:5.4



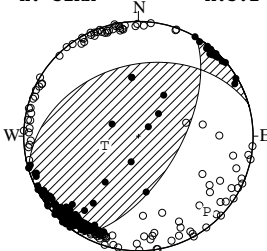
STR DIP SLIP AZM PLG  
NP1 240° 33' 3° P 209° 35'  
NP2 147° 88' 123° T 86° 38'  
N:374 SCORE 99% N 326° 33'

09 SEP. 2004 23:36:55.0  
S OFF URAKAWA  
41°56.0'N 142°18.8'E  
H: 68KM M:4.6



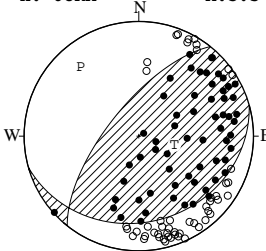
STR DIP SLIP AZM PLG  
NP1 216° 16' 115° P 106° 30'  
NP2 10° 75' 83° T 271° 59'  
N:138 SCORE 93% N 12° 7'

10 SEP. 2004 13:22:11.3  
HIDAKA MOUNTAINS REGION  
42°21.3'N 143°06.1'E  
H: 51KM M:5.1



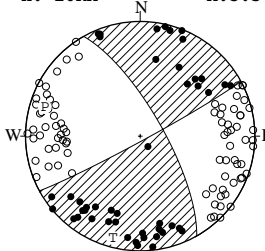
STR DIP SLIP AZM PLG  
NP1 254° 38' 127° P 138° 12'  
NP2 30° 60' 65° T 255° 65'  
N:272 SCORE 97% N 43° 22'

11 SEP. 2004 19:31:56.0  
NORTHERN MIYAGI PREF  
38°56.3'N 141°40.7'E  
H: 68KM M:3.5



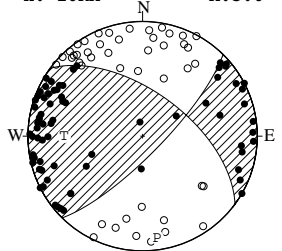
STR DIP SLIP AZM PLG  
NP1 74° 26' 123° P 320° 22'  
NP2 219° 68' 75° T 104° 64'  
N:111 SCORE 97% N 224° 14'

13 SEP. 2004 01:24:58.9  
SE HYOGO PREF  
35°05.4'N 134°54.8'E  
H: 10KM M:3.5



STR DIP SLIP AZM PLG  
NP1 330° 74' -4° P 287° 14'  
NP2 61° 87' -164° T 195° 9'  
N:129 SCORE 100% N 73° 73'

14 SEP. 2004 19:03:10.2  
CENTRAL SHIZUOKA PREF  
35°09.5'N 138°25.0'E  
H: 20KM M:3.0



STR DIP SLIP AZM PLG  
NP1 306° 58' 165° P 172° 12'  
NP2 45° 77' 32° T 270° 32'  
N:117 SCORE 99% N 64° 55'

EQUAL AREA PROJECTION , LOWER HEMISPHERE.

AZM:AZIMUTH OF PRESSURE(P),TENSION(T),NULL(N)-AXIS , MEASURED CLOCKWISE FROM NORTH.  
PLG:PLUNGE OF P,T,N-AXIS , MEASURED DOWN FROM THE HORIZONTAL PLANE.

STR:STRIKE OF NODAL PLANE (NP1,NP2) , MEASURED CLOCKWISE FROM NORTH.

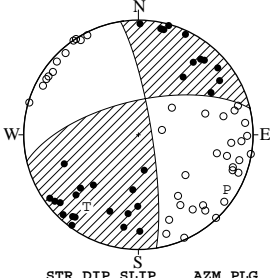
DIP:DIP OF NODAL PLANE , MEASURED DOWN FROM THE HORIZONTAL PLANE.

SLIP:SLIP DIRECTION OF THE HANGING WALL RELATIVE TO THE FOOT WALL , MEASURED COUNTERCLOCKWISE FROM THE STRIKE DIRECTION.

N:DATA NUMBER.

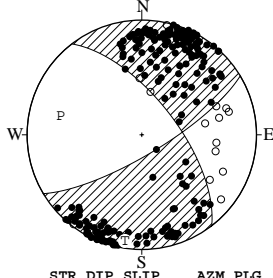
SCORE:RATIO OF THE CONSISTENT DATA NUMBER TO THE TOTAL DATA NUMBER.

15 SEP. 2004 16:30:40.7  
SOUTHERN MIE PREF  
34°05.1'N 136°17.7'E  
H: 46KM M:2.9



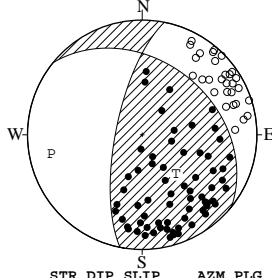
STR DIP SLIP AZM PLG  
NP1 257° 66' 170° P 122° 10'  
NP2 351° 80' 24° T 216° 24'  
N:69 SCORE 100% N 11° 64'

16 SEP. 2004 09:16:07.2  
E OFF AOMORI PREF  
40°58.4'N 141°33.0'E  
H: 84KM M:4.0



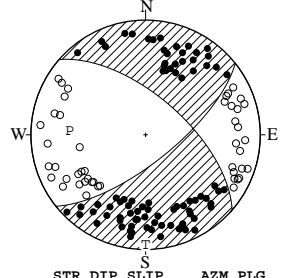
STR DIP SLIP AZM PLG  
NP1 322° 65' -16° P 283° 28'  
NP2 59° 76' -154° T 189° 7'  
N:221 SCORE 99% N 86° 61'

18 SEP. 2004 17:36:56.0  
NORTHERN MIYAGI PREF  
38°49.1'N 141°37.5'E  
H: 71KM M:3.3



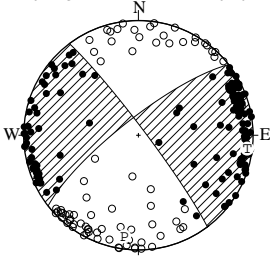
STR DIP SLIP AZM PLG  
NP1 309° 36' 33° P 258° 20'  
NP2 191° 71' 122° T 139° 53'  
N:95 SCORE 100% N 360° 30'

21 SEP. 2004 06:11:03.1  
NE NIIGATA PREF  
37°47.9'N 139°37.7'E  
H: 2KM M:3.7



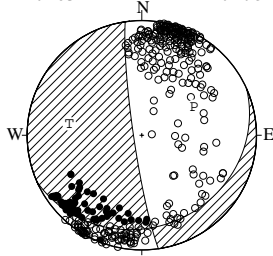
STR DIP SLIP AZM PLG  
NP1 311° 63' -22° P 273° 34'  
NP2 51° 70' -151° T 180° 5'  
N:131 SCORE 100% N 83° 56'

21 SEP. 2004 10:13:17.1  
WESTERN HIROSHIMA PREF  
34°15.2'N 132°45.4'E  
H: 48KM M:4.2



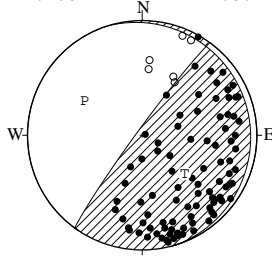
STR DIP SLIP AZM PLG  
NP1 232° 78' -5° P 188° 12'  
NP2 323° 85' -168° T 97° 5'  
N:223 SCORE 99% N 345° 77'

22 SEP. 2004 20:03:52.1  
E OFF AOMORI PREF  
41°22.6'N 141°33.7'E  
H:109KM M:4.8



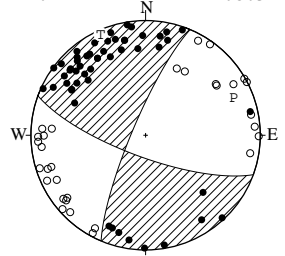
STR DIP SLIP AZM PLG  
NP1 66° 21' -17° P 61° 47'  
NP2 172° 84' -110° T 279° 36'  
N:360 SCORE 98% N 174° 20'

22 SEP. 2004 20:23:15.4  
NORTHERN MIYAGI PREF  
38°55.5'N 141°39.7'E  
H: 65KM M:3.7



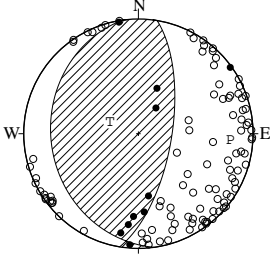
STR DIP SLIP AZM PLG  
NP1 342° 7' 37° P 301° 41'  
NP2 216° 86' 95° T 132° 49'  
N:97 SCORE 100% N 36° 5'

23 SEP. 2004 20:56:23.8  
SOUTHERN MIE PREF  
34°21.4'N 136°06.6'E  
H: 7KM M:3.9



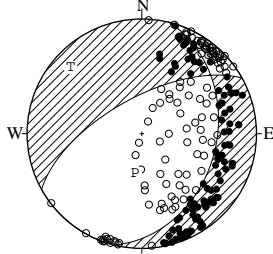
STR DIP SLIP AZM PLG  
NP1 110° 75' -10° P 67° 18'  
NP2 203° 80' -164° T 336° 4'  
N:83 SCORE 99% N 234° 72'

24 SEP. 2004 01:10:09.9  
KINKAZAN REGION  
38°32.1'N 141°43.0'E  
H: 53KM M:3.5



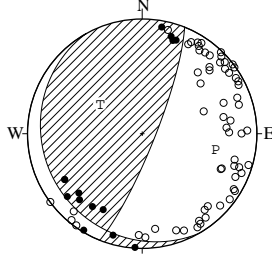
STR DIP SLIP AZM PLG  
NP1 172° 25' 74° P 94° 21'  
NP2 9° 66' 97° T 293° 68'  
N:114 SCORE 99% N 187° 7'

24 SEP. 2004 20:44:20.6  
SOUTHERN IWATE PREF  
39°23.3'N 141°53.9'E  
H: 92KM M:4.2



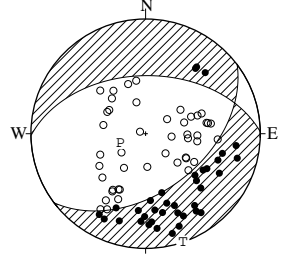
STR DIP SLIP AZM PLG  
NP1 14° 35' -131° P 190° 62'  
NP2 241° 65' -65° T 313° 16'  
N:205 SCORE 97% N 50° 22'

28 SEP. 2004 05:27:21.2  
E OFF AOMORI PREF  
41°32.8'N 142°04.0'E  
H: 66KM M:3.6



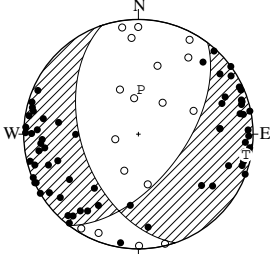
STR DIP SLIP AZM PLG  
NP1 150° 14' 40° P 102° 35'  
NP2 22° 81' 101° T 305° 53'  
N:75 SCORE 97% N 200° 11'

29 SEP. 2004 00:07:36.2  
TOKYO PREF  
35°37.7'N 139°45.2'E  
H: 85KM M:2.6



STR DIP SLIP AZM PLG  
NP1 269° 48' -64° P 251° 71'  
NP2 53° 48' -116° T 161° 0'  
N:81 SCORE 99% N 71° 19'

29 SEP. 2004 19:49:31.8  
SHIGA GIFU BORDER REGION  
35°16.5'N 136°22.0'E  
H: 38KM M:3.3



STR DIP SLIP AZM PLG  
NP1 161° 49' -134° P 3° 58'  
NP2 37° 57' -52° T 101° 5'  
N:82 SCORE 98% N 194° 32'