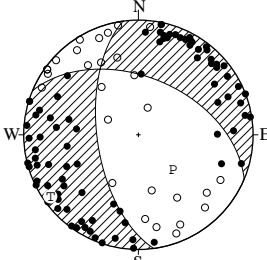


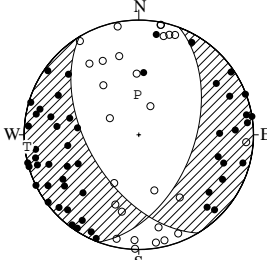
NODAL PLANE SOLUTIONS FOR EARTHQUAKES IN MAY, 2004

02 MAY. 2004 02:02:11.8  
 MIKAWA BAY REGION  
 34°59.3'N 136°55.0'E  
 H: 37KM M:3.6



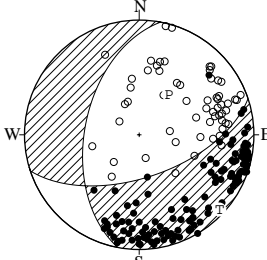
STR DIP SLIP AZM PLG  
 NP1 293° 48' -139° P 135° 55'  
 NP2 172° 60' -50° T 235° 7'  
 N:115 SCORE 95% N 330° 34'

04 MAY. 2004 03:22:57.3  
 MIKAWA BAY REGION  
 34°59.5'N 136°55.6'E  
 H: 36KM M:2.7



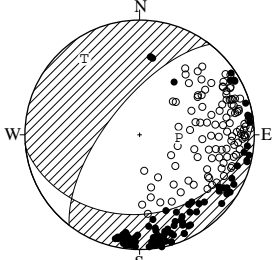
STR DIP SLIP AZM PLG  
 NP1 21° 50' -51° P 358° 61'  
 NP2 149° 54' -127° T 264° 2'  
 N:79 SCORE 92% N 173° 29'

05 MAY. 2004 14:19:33.1  
 CENTRAL CHIBA PREF  
 35°38.2'N 140°04.5'E  
 H: 68KM M:3.9



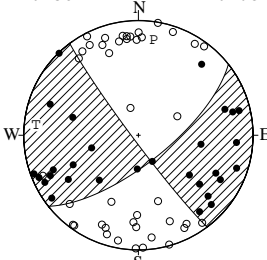
STR DIP SLIP AZM PLG  
 NP1 191° 51' -139° P 36° 54'  
 NP2 72° 59' -47° T 133° 5'  
 N:174 SCORE 98% N 227° 36'

05 MAY. 2004 22:20:49.7  
 E OFF IBARAKI PREF  
 36°41.4'N 141°01.4'E  
 H: 87KM M:3.8



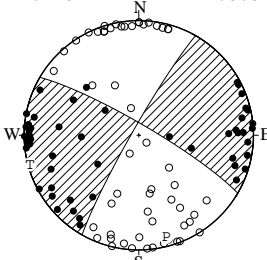
STR DIP SLIP AZM PLG  
 NP1 83° 31' -49° P 94° 62'  
 NP2 218° 67' -112° T 324° 19'  
 N:204 SCORE 95% N 227° 20'

06 MAY. 2004 07:58:17.4  
 HAMANAKO LAKE REGION  
 34°45.1'N 137°42.8'E  
 H: 30KM M:2.8



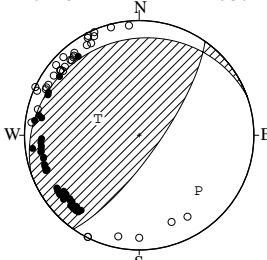
STR DIP SLIP AZM PLG  
 NP1 52° 70' -4° P 9° 17'  
 NP2 143° 86' -160° T 276° 11'  
 N:72 SCORE 97% N 154° 70'

06 MAY. 2004 09:59:25.2  
 CENTRAL WAKAYAMA PREF  
 33°49.1'N 135°23.6'E  
 H: 48KM M:3.3



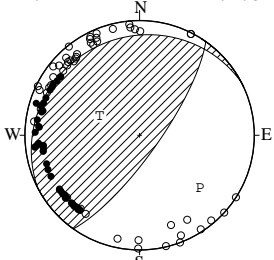
STR DIP SLIP AZM PLG  
 NP1 300° 82' -175° P 165° 9'  
 NP2 210° 85' -8° T 255° 2'  
 N:106 SCORE 99% N 357° 81'

06 MAY. 2004 22:43:13.1  
 OFF NEMURO PENINSULA  
 42°28.5'N 145°07.0'E  
 H: 43KM M:5.7



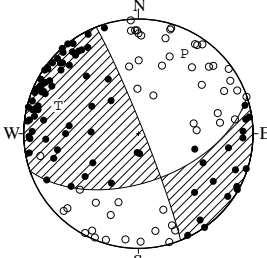
STR DIP SLIP AZM PLG  
 NP1 250° 17' 124° P 133° 30'  
 NP2 35° 76' 80° T 292° 58'  
 N:85 SCORE 98% N 37° 9'

07 MAY. 2004 08:16:25.2  
 OFF NEMURO PENINSULA  
 42°27.7'N 145°06.3'E  
 H: 41KM M:4.5



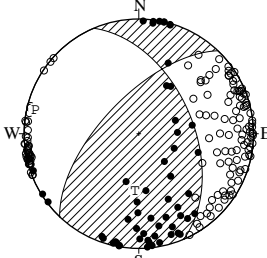
STR DIP SLIP AZM PLG  
 NP1 243° 15' 117° P 131° 31'  
 NP2 35° 76' 83° T 296° 58'  
 N:96 SCORE 95% N 37° 7'

08 MAY. 2004 08:28:57.7  
 CENTRAL SHIZUOKA PREF  
 35°14.2'N 138°12.1'E  
 H: 35KM M:2.8



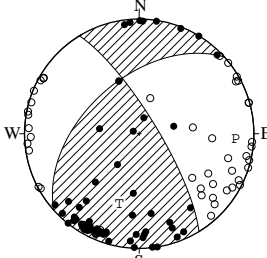
STR DIP SLIP AZM PLG  
 NP1 71° 55' 5° P 30° 21'  
 NP2 338° 86' 145° T 289° 27'  
 N:132 SCORE 98% N 153° 55'

08 MAY. 2004 09:10:03.8  
 E OFF IBARAKI PREF  
 36°42.0'N 140°51.7'E  
 H: 62KM M:4.2



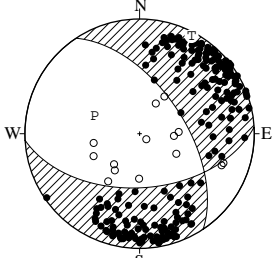
STR DIP SLIP AZM PLG  
 NP1 337° 51' 34° P 283° 8'  
 NP2 224° 64' 135° T 184° 49'  
 N:198 SCORE 98% N 20° 40'

08 MAY. 2004 16:06:48.1  
 HIDAKA MOUNTAINS REGION  
 42°19.3'N 142°59.7'E  
 H: 52KM M:3.8



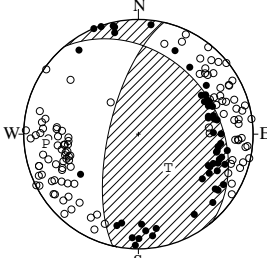
STR DIP SLIP AZM PLG  
 NP1 228° 51' 164° P 93° 17'  
 NP2 329° 77' 40° T 196° 37'  
 N:113 SCORE 98% N 343° 48'

09 MAY. 2004 01:30:29.2  
 SENDAI BAY REGION  
 38°11.7'N 141°03.9'E  
 H: 80KM M:4.1



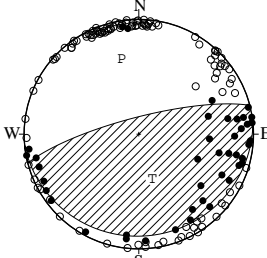
STR DIP SLIP AZM PLG  
 NP1 87° 51' -137° P 292° 55'  
 NP2 326° 58' -48° T 28° 4'  
 N:221 SCORE 100% N 121° 35'

09 MAY. 2004 04:49:13.1  
 SHIGA GIFU BORDER REGION  
 35°31.1'N 136°16.7'E  
 H: 11KM M:3.4



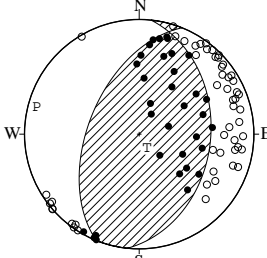
STR DIP SLIP AZM PLG  
 NP1 320° 33' 42° P 264° 20'  
 NP2 193° 69' 116° T 138° 58'  
 N:161 SCORE 96% N 3° 24'

10 MAY. 2004 15:38:06.5  
 E OFF FUKUSHIMA PREF  
 37°20.4'N 141°26.2'E  
 H: 52KM M:4.4



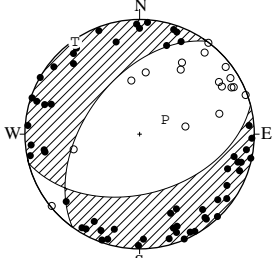
STR DIP SLIP AZM PLG  
 NP1 84° 12' 99° P 347° 33'  
 NP2 255° 78' 88° T 163° 57'  
 N:153 SCORE 95% N 256° 2'

12 MAY. 2004 12:32:40.3  
 NE OFF IWATE PREF  
 40°08.1'N 141°57.1'E  
 H: 62KM M:3.6



STR DIP SLIP AZM PLG  
 NP1 6° 38' 77° P 285° 8'  
 NP2 202° 53' 100° T 151° 79'  
 N:85 SCORE 96% N 16° 8'

13 MAY. 2004 12:44:28.3  
 NORTHERN ARIAKEKAI REG  
 33°04.7'N 130°32.6'E  
 H: 14KM M:3.5



STR DIP SLIP AZM PLG  
 NP1 75° 47' -61° P 60° 69'  
 NP2 216° 51' -118° T 325° 2'  
 N:75 SCORE 100% N 234° 21'

EQUAL AREA PROJECTION , LOWER HEMISPHERE.

AZM:AZIMUTH OF PRESSURE(P),TENSION(T),NULL(N)-AXIS , MEASURED CLOCKWISE FROM NORTH.  
 PLG:PLUNGE OF P,T,N-AXIS , MEASURED DOWN FROM THE HORIZONTAL PLANE.

STR:STRIKE OF NODAL PLANE (NP1,NP2) , MEASURED CLOCKWISE FROM NORTH.

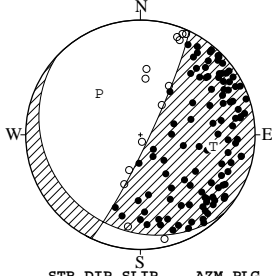
DIP:DIP OF NODAL PLANE , MEASURED DOWN FROM THE HORIZONTAL PLANE.

SLIP:SLIP DIRECTION OF THE HANGING WALL RELATIVE TO THE FOOT WALL , MEASURED COUNTERCLOCKWISE FROM THE STRIKE DIRECTION.

N:DATA NUMBER.

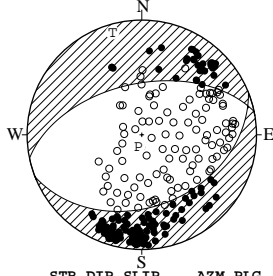
SCORE:RATIO OF THE CONSISTENT DATA NUMBER TO THE TOTAL DATA NUMBER.

15 MAY. 2004 19:01:45.4  
 NORTHERN MIYAGI PREF  
 38°52.2'N 141°39.1'E  
 H: 73KM M:3.7



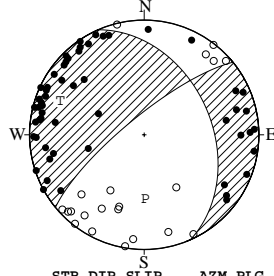
STR DIP SLIP AZM PLG  
 NP1 133° 20' -161° P 315° 48'  
 NP2 25° 84' -71° T 99° 36'  
 N:122 SCORE 99% N 203° 19'

16 MAY. 2004 19:53:46.1  
 NORTHERN IBARAKI PREF  
 36°42.0'N 140°18.6'E  
 H:105KM M:4.1



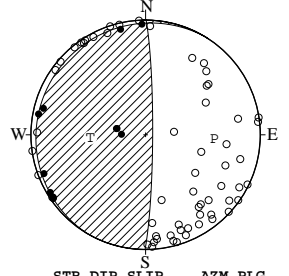
STR DIP SLIP AZM PLG  
 NP1 68° 37' -98° P 196° 81'  
 NP2 258° 53' -84° T 344° 8'  
 N:235 SCORE 98% N 75° 5'

17 MAY. 2004 06:54:21.5  
 BUNGO CHANNEL  
 33°09.1'N 132°18.3'E  
 H: 43KM M:3.2



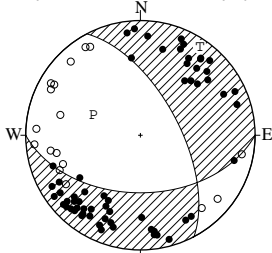
STR DIP SLIP AZM PLG  
 NP1 336° 41' -160° P 179° 44'  
 NP2 231° 77' -51° T 292° 22'  
 N:77 SCORE 97% N 40° 38'

18 MAY. 2004 09:54:39.2  
 NEAR CHOSHI CITY  
 35°44.2'N 140°40.6'E  
 H: 50KM M:3.9



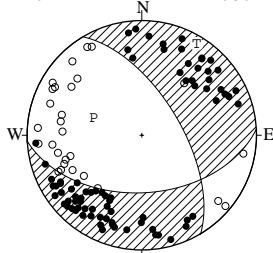
STR DIP SLIP AZM PLG  
 NP1 211° 6' 121° P 93° 40'  
 NP2 0° 85' 87° T 267° 50'  
 N:71 SCORE 97% N 1° 3'

19 MAY. 2004 07:05:19.4  
 NORTHERN NAGANO PREF  
 36°41.4'N 138°27.3'E  
 H: 2KM M:2.7



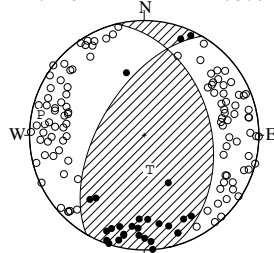
STR DIP SLIP AZM PLG  
 NP1 90° 48' -141° P 293° 53'  
 NP2 332° 62' -49° T 34° 8'  
 N:78 SCORE 97% N 130° 36'

19 MAY. 2004 07:31:45.4  
 NORTHERN NAGANO PREF  
 36°41.2'N 138°27.4'E  
 H: 2KM M:3.2



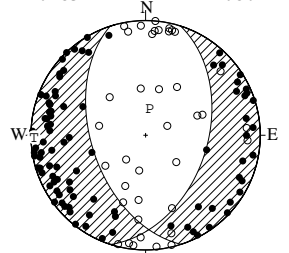
STR DIP SLIP AZM PLG  
 NP1 87° 48' -141° P 290° 53'  
 NP2 329° 62' -49° T 31° 8'  
 N:108 SCORE 98% N 127° 36'

19 MAY. 2004 23:43:16.5  
 KYOTO OSAKA BORDER REG  
 34°58.2'N 135°31.9'E  
 H: 13KM M:3.6



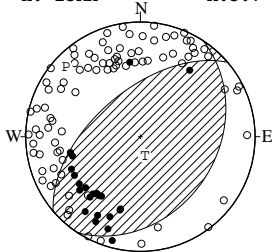
STR DIP SLIP AZM PLG  
 NP1 346° 41' 53° P 281° 9'  
 NP2 210° 58' 118° T 171° 65'  
 N:136 SCORE 99% N 15° 23'

21 MAY. 2004 08:13:20.5  
 MIKAWA BAY REGION  
 34°49.4'N 137°12.4'E  
 H: 39KM M:3.2



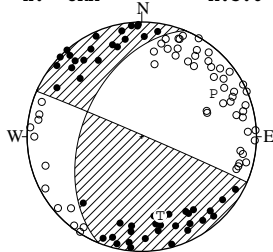
STR DIP SLIP AZM PLG  
 NP1 18° 45' -63° P 8° 71'  
 NP2 162° 51' -114° T 269° 3'  
 N:134 SCORE 96% N 178° 19'

23 MAY. 2004 05:06:04.0  
 SOUTHERN MIYAGI PREF  
 38°22.4'N 141°07.4'E  
 H: 13KM M:3.7



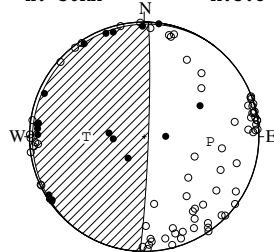
STR DIP SLIP AZM PLG  
 NP1 33° 34' 76° P 313° 12'  
 NP2 230° 57' 99° T 167° 76'  
 N:111 SCORE 94% N 45° 8'

24 MAY. 2004 21:36:58.7  
 SOUTHERN KUMAMOTO PREF  
 32°29.4'N 130°35.0'E  
 H: 8KM M:3.6



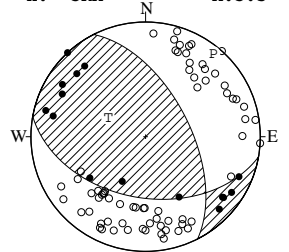
STR DIP SLIP AZM PLG  
 NP1 202° 47' 178° P 59° 28'  
 NP2 293° 89' 43° T 167° 30'  
 N:105 SCORE 100% N 295° 47'

25 MAY. 2004 06:39:34.4  
 NEAR CHOSHI CITY  
 35°43.4'N 140°38.0'E  
 H: 50KM M:3.8



STR DIP SLIP AZM PLG  
 NP1 216° 4' 124° P 94° 42'  
 NP2 2° 87' 88° T 270° 48'  
 N:92 SCORE 95% N 2° 2'

28 MAY. 2004 14:04:44.0  
 NE NIIGATA PREF  
 37°38.6'N 139°14.8'E  
 H: 3KM M:3.5



STR DIP SLIP AZM PLG  
 NP1 100° 46' 47° P 39° 7'  
 NP2 333° 58' 125° T 297° 60'  
 N:84 SCORE 99% N 133° 29'