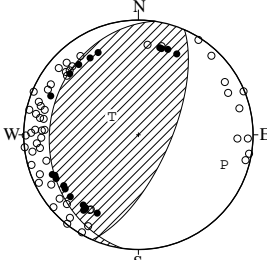


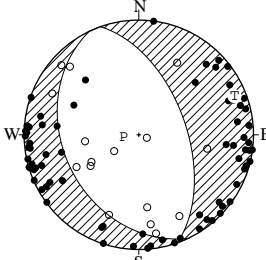
# NODAL PLANE SOLUTIONS FOR EARTHQUAKES IN MAY, 2003

01 MAY. 2003 18:55:04.1  
NE OFF IWATE PREF  
40°14.9'N 142°30.9'E  
H: 35KM M:3.9



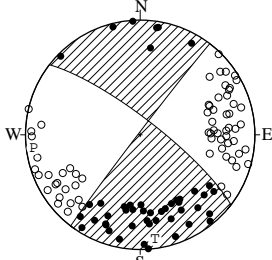
STR DIP SLIP AZM PLG  
NP1 188° 23' 75° P 109° 22'  
NP2 24° 67' 96° T 305° 67'  
N:72 SCORE 90% N 201° 6'

03 MAY. 2003 01:02:23.5  
IYONADA SETONAIKAI  
33°23.5'N 132°09.8'E  
H: 49KM M:3.2



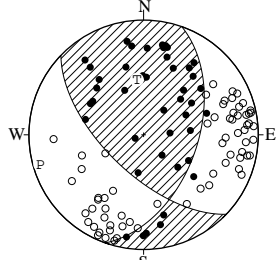
STR DIP SLIP AZM PLG  
NP1 154° 34' -95° P 263° 79'  
NP2 340° 56' -87° T 68° 11'  
N:89 SCORE 93% N 159° 3'

03 MAY. 2003 09:31:51.2  
SHIMANE HIROSHIMA BORDER  
35°01.0'N 132°55.6'E  
H: 7KM M:3.6



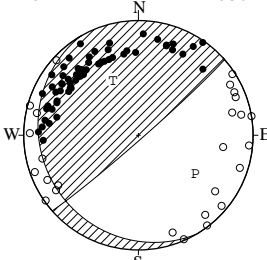
STR DIP SLIP AZM PLG  
NP1 308° 79' 1° P 263° 7'  
NP2 217° 89' 169° T 172° 3'  
N:113 SCORE 100% N 30° 79'

04 MAY. 2003 09:20:17.9  
TOKYO PREF  
35°39.9'N 139°41.2'E  
H: 66KM M:3.1



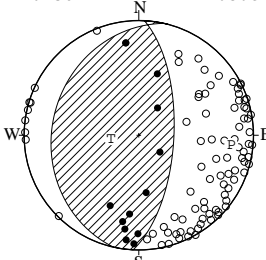
STR DIP SLIP AZM PLG  
NP1 19° 51' 144° P 254° 7'  
NP2 134° 63' 45° T 353° 50'  
N:111 SCORE 98% N 158° 39'

06 MAY. 2003 18:52:21.7  
HYUGANADA REGION  
32°27.8'N 132°03.8'E  
H: 24KM M:3.4



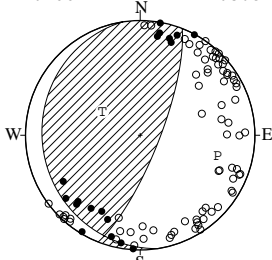
STR DIP SLIP AZM PLG  
NP1 149° 16' 11° P 124° 40'  
NP2 49° 87' 106° T 335° 46'  
N:85 SCORE 98% N 228° 16'

06 MAY. 2003 22:30:59.2  
NORTHERN IBARAKI PREF  
36°31.2'N 140°42.7'E  
H: 56KM M:3.8



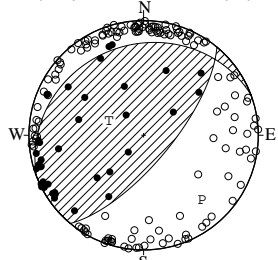
STR DIP SLIP AZM PLG  
NP1 193° 25' 99° P 96° 20'  
NP2 3° 65' 86° T 264° 70'  
N:101 SCORE 100% N 5° 4'

06 MAY. 2003 23:17:04.5  
E OFF AOMORI PREF  
41°32.4'N 142°04.3'E  
H: 66KM M:3.8



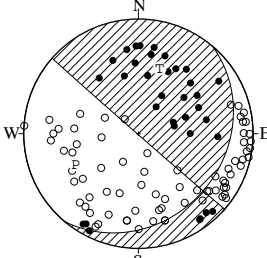
STR DIP SLIP AZM PLG  
NP1 171° 16' 61° P 105° 31'  
NP2 21° 76' 98° T 302° 58'  
N:93 SCORE 95% N 200° 8'

06 MAY. 2003 23:48:45.0  
SW IBARAKI PREF  
36°02.1'N 139°54.2'E  
H: 46KM M:4.2



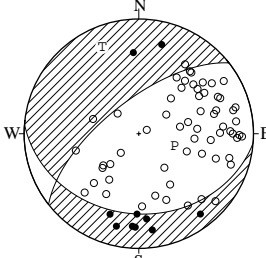
STR DIP SLIP AZM PLG  
NP1 249° 22' 118° P 138° 25'  
NP2 40° 71' 79° T 293° 63'  
N:181 SCORE 98% N 43° 10'

07 MAY. 2003 20:40:39.7  
SOUTHERN NARA PREF  
34°23.9'N 135°43.8'E  
H: 64KM M:3.1



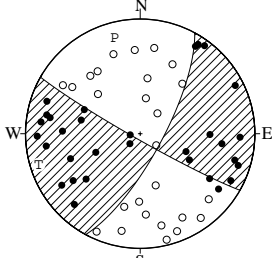
STR DIP SLIP AZM PLG  
NP1 40° 25' 179° P 244° 39'  
NP2 131° 89' 65° T 18° 40'  
N:109 SCORE 95% N 131° 25'

08 MAY. 2003 04:23:59.2  
SW IBARAKI PREF  
35°57.5'N 139°48.6'E  
H: 77KM M:2.8



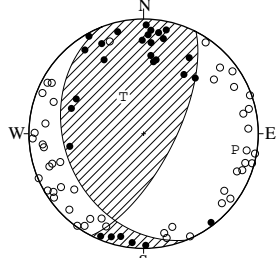
STR DIP SLIP AZM PLG  
NP1 95° 31' -51° P 109° 63'  
NP2 232° 66' -110° T 337° 19'  
N:71 SCORE 96% N 240° 19'

08 MAY. 2003 10:42:39.4  
CENTRAL AICHI PREF  
35°12.8'N 137°20.8'E  
H: 49KM M:2.8



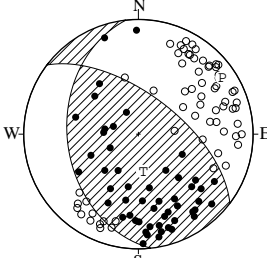
STR DIP SLIP AZM PLG  
NP1 28° 74' -4° P 345° 14'  
NP2 120° 86' -164° T 253° 8'  
N:58 SCORE 97% N 134° 74'

09 MAY. 2003 00:11:42.8  
WESTERN FUKUSHIMA PREF  
37°20.3'N 140°00.6'E  
H: 9KM M:3.1



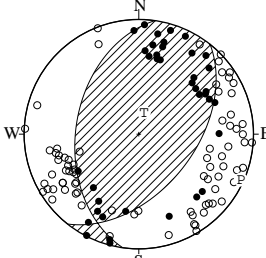
STR DIP SLIP AZM PLG  
NP1 158° 31' 45° P 100° 20'  
NP2 27° 68' 113° T 331° 60'  
N:75 SCORE 96% N 198° 21'

09 MAY. 2003 10:38:44.5  
SW IBARAKI PREF  
36°16.1'N 139°52.8'E  
H: 71KM M:3.2



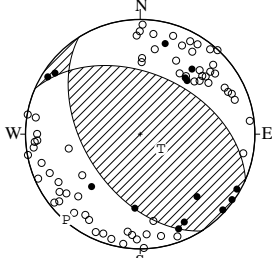
STR DIP SLIP AZM PLG  
NP1 174° 38' 130° P 56° 13'  
NP2 307° 62' 63° T 173° 63'  
N:117 SCORE 96% N 320° 23'

09 MAY. 2003 20:42:00.3  
CENTRAL FUKUI PREF  
35°55.0'N 136°35.8'E  
H: 11KM M:3.4



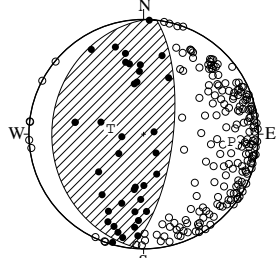
STR DIP SLIP AZM PLG  
NP1 188° 44' 67° P 114° 3'  
NP2 38° 50' 111° T 13° 74'  
N:118 SCORE 92% N 205° 16'

10 MAY. 2003 08:27:36.9  
SOUTHERN YAMAGATA PREF  
38°10.8'N 140°21.5'E  
H: 8KM M:2.9



STR DIP SLIP AZM PLG  
NP1 293° 46' 65° P 221° 2'  
NP2 148° 50' 114° T 125° 72'  
N:79 SCORE 94% N 312° 18'

10 MAY. 2003 11:45:52.9  
NORTHERN CHIBA PREF  
35°48.7'N 140°06.5'E  
H: 70KM M:4.6



STR DIP SLIP AZM PLG  
NP1 181° 21' 85° P 95° 24'  
NP2 7° 69' 92° T 280° 66'  
N:237 SCORE 100% N 186° 2'

EQUAL AREA PROJECTION , LOWER HEMISPHERE.

AZM:AZIMUTH OF PRESSURE(P),TENSION(T),NULL(N)-AXIS , MEASURED CLOCKWISE FROM NORTH.

PLG:PLUNGE OF P,T,N-AXIS , MEASURED DOWN FROM THE HORIZONTAL PLANE.

STR:STRIKE OF NODAL PLANE (NP1,NP2) , MEASURED CLOCKWISE FROM NORTH.

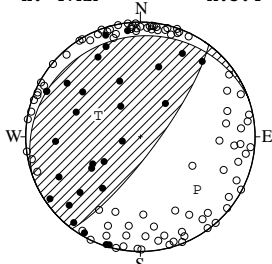
DIP:DIP OF NODAL PLANE , MEASURED DOWN FROM THE HORIZONTAL PLANE.

SLIP:SLIP DIRECTION OF THE HANGING WALL RELATIVE TO THE FOOT WALL , MEASURED COUNTERCLOCKWISE FROM THE STRIKE DIRECTION.

N:DATA NUMBER.

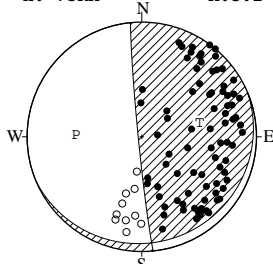
SCORE:RATIO OF THE CONSISTENT DATA NUMBER TO THE TOTAL DATA NUMBER.

10 MAY. 2003 17:00:50.4  
 SW IBARAKI PREF  
 36°05.4'N 139°53.1'E  
 H: 47KM M:3.4



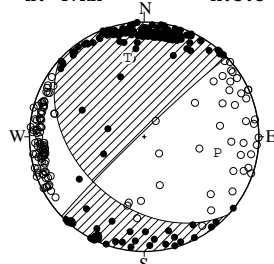
STR DIP SLIP AZM PLG  
 NP1 250° 14' 123° P 133° 33'  
 NP2 37° 78' 82° T 297° 56'  
 N:122 SCORE 94% N 38° 7'

10 MAY. 2003 22:40:48.4  
 NORTHERN MIYAGI PREF  
 38°39.3'N 141°35.3'E  
 H: 73KM M:3.2



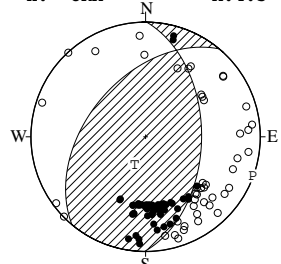
STR DIP SLIP AZM PLG  
 NP1 67° 8' 163° P 272° 42'  
 NP2 174° 87' 82° T 76° 47'  
 N:92 SCORE 100% N 175° 8'

12 MAY. 2003 00:57:06.0  
 SOUTHERN IBARAKI PREF  
 35°52.1'N 140°05.1'E  
 H: 47KM M:5.3



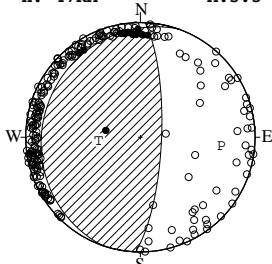
STR DIP SLIP AZM PLG  
 NP1 133° 41' -5° P 102° 35'  
 NP2 226° 87' -130° T 348° 30'  
 N:333 SCORE 99% N 229° 40'

16 MAY. 2003 18:01:05.2  
 TSUGARU STRAIT REGION  
 41°20.3'N 140°04.0'E  
 H: 8KM M:4.5



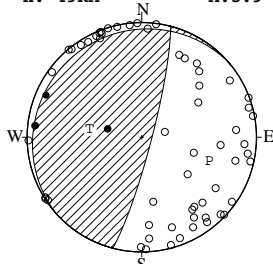
STR DIP SLIP AZM PLG  
 NP1 220° 48' 119° P 110° 1'  
 NP2 1° 50' 62° T 202° 69'  
 N:104 SCORE 98% N 20° 21'

17 MAY. 2003 23:33:10.7  
 NEAR CHOSHI CITY  
 35°44.3'N 140°39.0'E  
 H: 47KM M:5.3



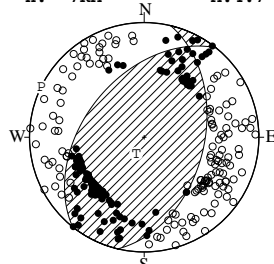
STR DIP SLIP AZM PLG  
 NP1 199° 16' 106° P 96° 30'  
 NP2 2° 75' 86° T 266° 60'  
 N:240 SCORE 98% N 4° 4'

17 MAY. 2003 23:49:17.6  
 NEAR CHOSHI CITY  
 35°44.8'N 140°38.6'E  
 H: 49KM M:3.9



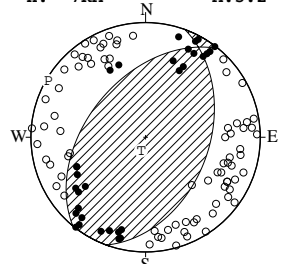
STR DIP SLIP AZM PLG  
 NP1 229° 9' 125° P 109° 38'  
 NP2 15° 83' 85° T 279° 52'  
 N:63 SCORE 98% N 15° 5'

18 MAY. 2003 03:23:25.1  
 WESTERN NAGANO PREF  
 35°52.0'N 137°35.7'E  
 H: 7KM M:4.7



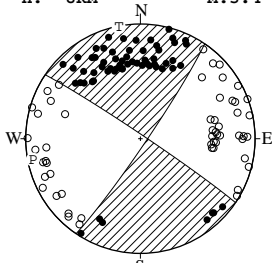
STR DIP SLIP AZM PLG  
 NP1 13° 46' 72° P 296° 0'  
 NP2 219° 46' 108° T 206° 77'  
 N:266 SCORE 95% N 26° 13'

18 MAY. 2003 20:19:50.8  
 WESTERN NAGANO PREF  
 35°52.0'N 137°36.0'E  
 H: 7KM M:3.2



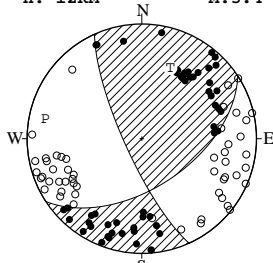
STR DIP SLIP AZM PLG  
 NP1 20° 44' 76° P 300° 2'  
 NP2 219° 48' 103° T 199° 80'  
 N:107 SCORE 94% N 30° 10'

20 MAY. 2003 04:18:20.4  
 MID KOCHI PREF  
 33°46.8'N 133°34.5'E  
 H: 8KM M:3.4



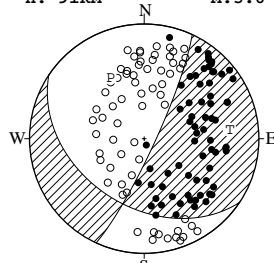
STR DIP SLIP AZM PLG  
 NP1 34° 86' -177° P 259° 5'  
 NP2 304° 87' -4° T 349° 1'  
 N:116 SCORE 100% N 90° 85'

22 MAY. 2003 03:32:02.5  
 E PART OF WAKASA BAY  
 35°49.0'N 135°48.5'E  
 H: 12KM M:3.4



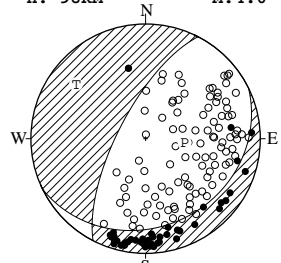
STR DIP SLIP AZM PLG  
 NP1 57° 55' 165° P 282° 15'  
 NP2 156° 78' 36° T 22° 34'  
 N:106 SCORE 97% N 172° 52'

23 MAY. 2003 03:33:18.4  
 NORTHERN IWATE PREF  
 39°47.5'N 141°15.8'E  
 H: 91KM M:3.6



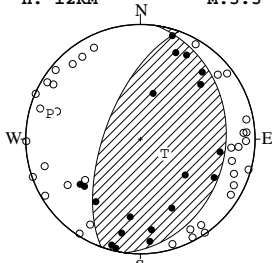
STR DIP SLIP AZM PLG  
 NP1 124° 41' -168° P 331° 39'  
 NP2 25° 82' -50° T 84° 26'  
 N:134 SCORE 99% N 198° 40'

26 MAY. 2003 08:17:15.3  
 NORTHERN IBARAKI PREF  
 36°39.3'N 140°34.1'E  
 H: 98KM M:4.0



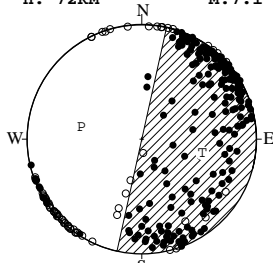
STR DIP SLIP AZM PLG  
 NP1 64° 24' -56° P 96° 62'  
 NP2 207° 70' -104° T 308° 24'  
 N:146 SCORE 98% N 212° 13'

26 MAY. 2003 11:41:33.6  
 NE NIIGATA PREF  
 37°36.0'N 139°08.9'E  
 H: 12KM M:3.3



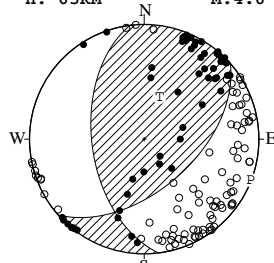
STR DIP SLIP AZM PLG  
 NP1 8° 26' 79° P 286° 19'  
 NP2 200° 64' 95° T 121° 70'  
 N:55 SCORE 96% N 18° 5'

26 MAY. 2003 18:24:33.4  
 NORTHERN MIYAGI PREF  
 38°49.2'N 141°39.0'E  
 H: 72KM M:7.1



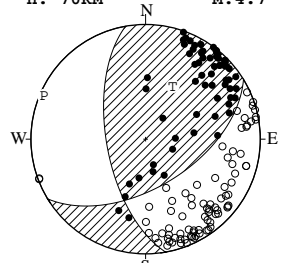
STR DIP SLIP AZM PLG  
 NP1 282° 0' 0° P 282° 45'  
 NP2 193° 90° 90° T 103° 45'  
 N:258 SCORE 90% N 13° 0'

26 MAY. 2003 18:48:05.7  
 NORTHERN MIYAGI PREF  
 38°51.9'N 141°39.7'E  
 H: 65KM M:4.6



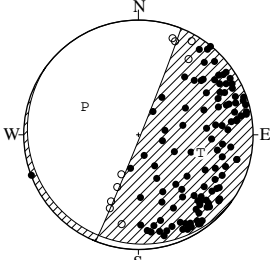
STR DIP SLIP AZM PLG  
 NP1 173° 52' 48° P 111° 1'  
 NP2 49° 54' 131° T 20° 58'  
 N:141 SCORE 96% N 202° 32'

26 MAY. 2003 19:09:42.4  
 NORTHERN MIYAGI PREF  
 38°47.5'N 141°36.1'E  
 H: 70KM M:4.7



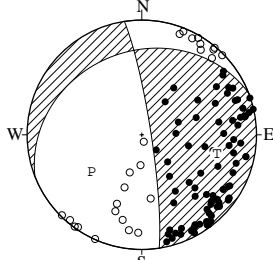
STR DIP SLIP AZM PLG  
 NP1 59° 56' 145° P 293° 4'  
 NP2 170° 62° 40° T 27° 47'  
 N:145 SCORE 100% N 199° 43'

26 MAY. 2003 19:37:22.5  
 NORTHERN MIYAGI PREF  
 38°49.2'N 141°35.1'E  
 H: 75KM M:3.8



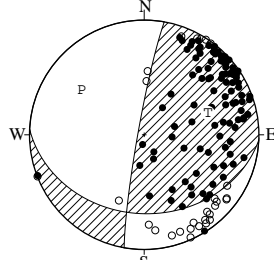
STR DIP SLIP AZM PLG  
 NP1 126° 6' -166° P 298° 46°  
 NP2 22° 88' -84° T 106° 43°  
 N:122 SCORE 98% N 202° 6°

26 MAY. 2003 20:33:41.5  
 NORTHERN MIYAGI PREF  
 38°52.5'N 141°39.2'E  
 H: 67KM M:4.0



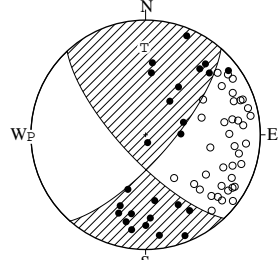
STR DIP SLIP AZM PLG  
 NP1 249° 28' -14° P 234° 45°  
 NP2 351° 83' -117° T 104° 33°  
 N:105 SCORE 100% N 355° 27°

26 MAY. 2003 20:47:34.4  
 NORTHERN MIYAGI PREF  
 38°50.9'N 141°37.3'E  
 H: 74KM M:3.8



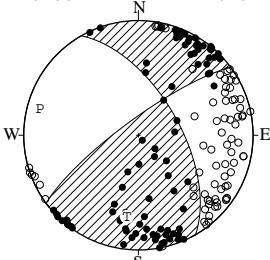
STR DIP SLIP AZM PLG  
 NP1 93° 32' 171° P 306° 33°  
 NP2 190° 85° 59° T 71° 41°  
 N:130 SCORE 95% N 193° 31°

26 MAY. 2003 21:07:12.3  
 NORTHERN MIYAGI PREF  
 38°52.2'N 141°39.2'E  
 H: 65KM M:3.4



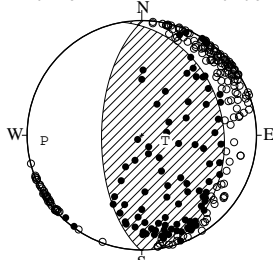
STR DIP SLIP AZM PLG  
 NP1 41° 73' 162° P 269° 0°  
 NP2 137° 73' 18° T 359° 25°  
 N:63 SCORE 97% N 179° 65°

26 MAY. 2003 22:07:10.7  
 NORTHERN MIYAGI PREF  
 38°53.3'N 141°40.2'E  
 H: 66KM M:4.2



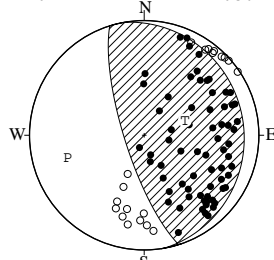
STR DIP SLIP AZM PLG  
 NP1 330° 61' 13° P 285° 12°  
 NP2 234° 79' 150° T 188° 29°  
 N:163 SCORE 94% N 35° 58°

26 MAY. 2003 22:34:18.6  
 NORTHERN MIYAGI PREF  
 38°53.3'N 141°35.8'E  
 H: 76KM M:4.6



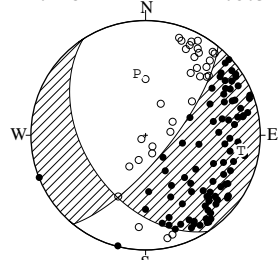
STR DIP SLIP AZM PLG  
 NP1 350° 29' 81° P 267° 16°  
 NP2 181° 61' 95° T 103° 73°  
 N:278 SCORE 93% N 358° 4°

26 MAY. 2003 22:59:33.9  
 NORTHERN MIYAGI PREF  
 38°49.7'N 141°35.5'E  
 H: 74KM M:3.4



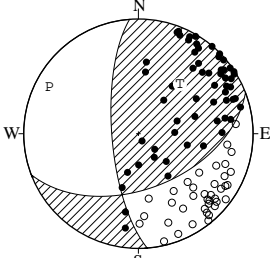
STR DIP SLIP AZM PLG  
 NP1 350° 14' 97° P 254° 31°  
 NP2 162° 76' 88° T 70° 59°  
 N:88 SCORE 99% N 163° 2°

26 MAY. 2003 23:02:22.6  
 NORTHERN MIYAGI PREF  
 38°53.5'N 141°35.8'E  
 H: 75KM M:3.9



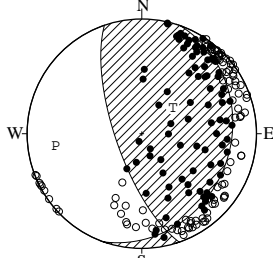
STR DIP SLIP AZM PLG  
 NP1 147° 45' -156° P 352° 45°  
 NP2 39° 73' -47° T 99° 17°  
 N:121 SCORE 99% N 204° 40°

26 MAY. 2003 23:30:40.1  
 NORTHERN MIYAGI PREF  
 38°52.4'N 141°40.0'E  
 H: 65KM M:3.3



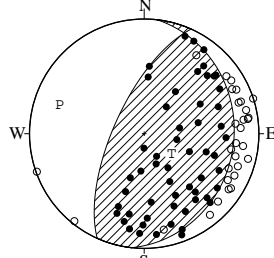
STR DIP SLIP AZM PLG  
 NP1 69° 50' 155° P 298° 13°  
 NP2 176° 71' 43° T 40° 43°  
 N:96 SCORE 100% N 195° 44°

26 MAY. 2003 23:48:25.1  
 NORTHERN MIYAGI PREF  
 38°51.8'N 141°36.7'E  
 H: 74KM M:4.0



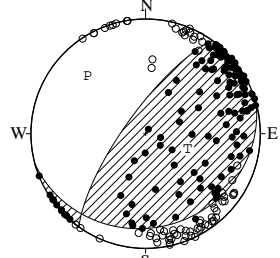
STR DIP SLIP AZM PLG  
 NP1 19° 23' 126° P 262° 25°  
 NP2 161° 71' 76° T 50° 61°  
 N:184 SCORE 95% N 166° 13°

26 MAY. 2003 23:56:25.6  
 NORTHERN MIYAGI PREF  
 38°49.5'N 141°38.1'E  
 H: 66KM M:4.0



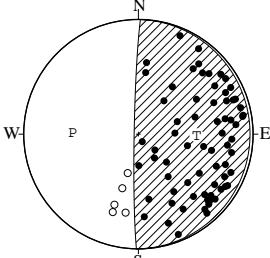
STR DIP SLIP AZM PLG  
 NP1 6° 23' 73° P 289° 23°  
 NP2 204° 68' 97° T 126° 66°  
 N:85 SCORE 94% N 22° 6°

27 MAY. 2003 00:44:18.1  
 NORTHERN MIYAGI PREF  
 38°57.0'N 141°39.7'E  
 H: 69KM M:4.9



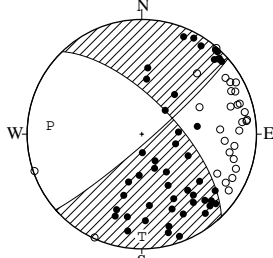
STR DIP SLIP AZM PLG  
 NP1 75° 19' 127° P 315° 29°  
 NP2 216° 75' 78° T 110° 58°  
 N:200 SCORE 97% N 219° 11°

27 MAY. 2003 01:14:58.2  
 NORTHERN MIYAGI PREF  
 38°52.3'N 141°40.1'E  
 H: 65KM M:3.0



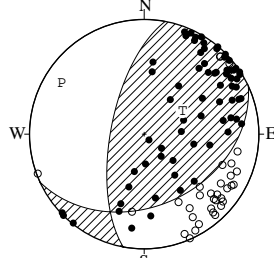
STR DIP SLIP AZM PLG  
 NP1 1° 3' 90° P 271° 42°  
 NP2 181° 87' 90° T 91° 48°  
 N:74 SCORE 100% N 1° 0°

27 MAY. 2003 01:34:41.7  
 NORTHERN MIYAGI PREF  
 38°48.0'N 141°38.5'E  
 H: 65KM M:3.1



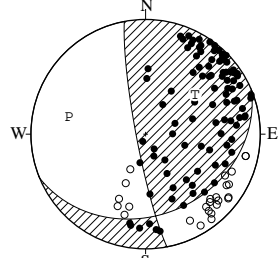
STR DIP SLIP AZM PLG  
 NP1 316° 66' -7° P 275° 21°  
 NP2 49° 84' -156° T 180° 12°  
 N:75 SCORE 95% N 62° 65°

27 MAY. 2003 01:38:15.3  
 NORTHERN MIYAGI PREF  
 38°53.0'N 141°40.6'E  
 H: 65KM M:3.2



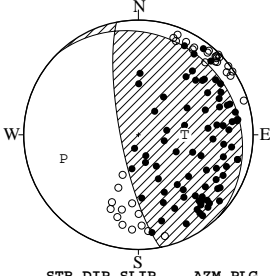
STR DIP SLIP AZM PLG  
 NP1 65° 37' 138° P 302° 16°  
 NP2 191° 66' 60° T 59° 58°  
 N:101 SCORE 95% N 204° 27°

27 MAY. 2003 01:57:24.1  
 NORTHERN MIYAGI PREF  
 38°52.0'N 141°36.6'E  
 H: 73KM M:3.6



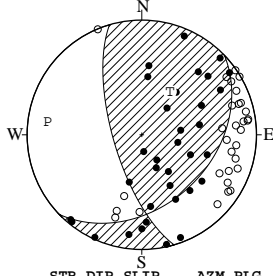
STR DIP SLIP AZM PLG  
 NP1 67° 30' 166° P 283° 32°  
 NP2 169° 83' 61° T 51° 44°  
 N:124 SCORE 99% N 173° 29°

27 MAY. 2003 03:10:31.4  
NORTHERN MIYAGI PREF  
38°49.2'N 141°36.0'E  
H: 74KM M:3.6



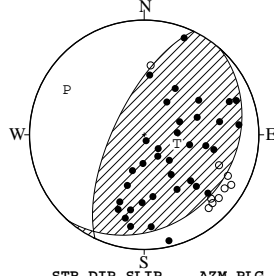
STR DIP SLIP AZM PLG  
NP1 315° 15' 57° P 252° 32'  
NP2 169° 77' 98° T 90° 57'  
N:114 SCORE 96% N 347° 8'

27 MAY. 2003 03:36:23.6  
NORTHERN MIYAGI PREF  
38°48.9'N 141°39.1'E  
H: 63KM M:3.1



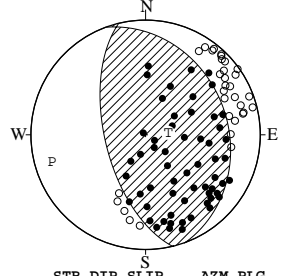
STR DIP SLIP AZM PLG  
NP1 46° 39' 146° P 278° 18'  
NP2 164° 70' 56° T 33° 53'  
N:65 SCORE 91% N 177° 31'

27 MAY. 2003 03:38:19.6  
NORTHERN MIYAGI PREF  
38°52.8'N 141°39.2'E  
H: 69KM M:3.0



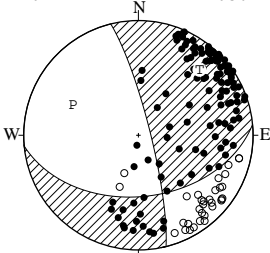
STR DIP SLIP AZM PLG  
NP1 41° 22' 105° P 300° 23'  
NP2 205° 68' 84° T 105° 66'  
N:45 SCORE 96% N 208° 6'

27 MAY. 2003 04:00:32.1  
NORTHERN MIYAGI PREF  
38°56.0'N 141°36.9'E  
H: 75KM M:3.5



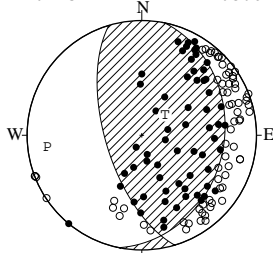
STR DIP SLIP AZM PLG  
NP1 340° 29' 84° P 254° 16'  
NP2 166° 61' 93° T 85° 74'  
N:90 SCORE 98% N 345° 3'

27 MAY. 2003 04:04:11.1  
NORTHERN MIYAGI PREF  
38°50.9'N 141°37.4'E  
H: 72KM M:3.7



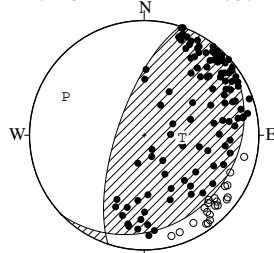
STR DIP SLIP AZM PLG  
NP1 85° 46' -168° P 295° 37'  
NP2 346° 81' -45° T 43° 23'  
N:149 SCORE 98% N 158° 44'

27 MAY. 2003 06:24:43.9  
NORTHERN MIYAGI PREF  
38°49.8'N 141°34.9'E  
H: 75KM M:3.6



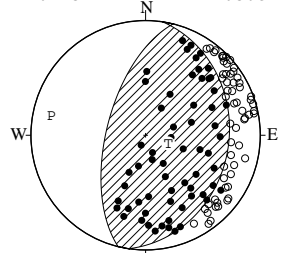
STR DIP SLIP AZM PLG  
NP1 11° 29' 115° P 263° 18'  
NP2 163° 64' 77° T 48° 68'  
N:131 SCORE 96% N 169° 12'

27 MAY. 2003 09:01:02.2  
NORTHERN MIYAGI PREF  
38°52.3'N 141°36.2'E  
H: 73KM M:3.7



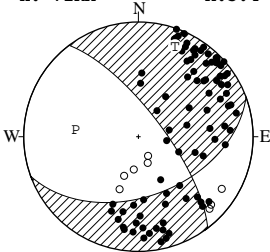
STR DIP SLIP AZM PLG  
NP1 46° 22' 116° P 296° 25'  
NP2 198° 71' 80° T 93° 63'  
N:134 SCORE 98% N 202° 9'

27 MAY. 2003 09:04:13.6  
NORTHERN MIYAGI PREF  
38°50.9'N 141°35.7'E  
H: 73KM M:3.8



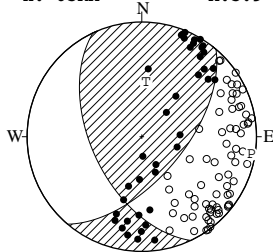
STR DIP SLIP AZM PLG  
NP1 9° 28' 85° P 282° 17'  
NP2 194° 62' 93° T 110° 73'  
N:122 SCORE 99% N 13° 2'

27 MAY. 2003 09:54:52.7  
NORTHERN MIYAGI PREF  
38°50.2'N 141°37.2'E  
H: 72KM M:3.4



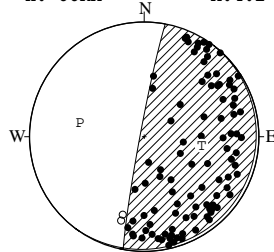
STR DIP SLIP AZM PLG  
NP1 70° 47' -156° P 276° 44'  
NP2 323° 73' -46° T 22° 16'  
N:97 SCORE 97% N 127° 42'

27 MAY. 2003 10:42:14.6  
NORTHERN MIYAGI PREF  
38°47.9'N 141°38.7'E  
H: 63KM M:3.9



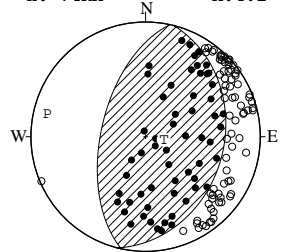
STR DIP SLIP AZM PLG  
NP1 155° 54' 38° P 99° 4'  
NP2 40° 61' 137° T 4° 50'  
N:111 SCORE 99% N 192° 40'

27 MAY. 2003 10:47:12.4  
KINKAZAN REGION  
38°44.9'N 141°40.5'E  
H: 66KM M:4.1



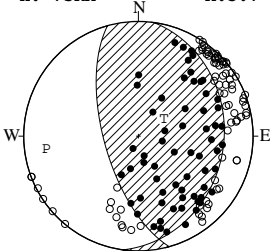
STR DIP SLIP AZM PLG  
NP1 37° 3' 116° P 282° 42'  
NP2 191° 87' 89° T 99° 48'  
N:98 SCORE 100% N 191° 1'

27 MAY. 2003 11:28:20.2  
NORTHERN MIYAGI PREF  
38°57.7'N 141°37.4'E  
H: 74KM M:4.1



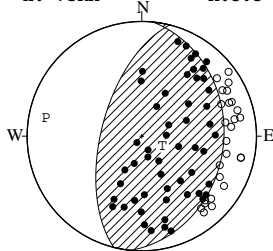
STR DIP SLIP AZM PLG  
NP1 14° 32' 92° P 283° 13'  
NP2 192° 58' 89° T 99° 77'  
N:135 SCORE 100% N 193° 1'

27 MAY. 2003 12:28:02.1  
NORTHERN MIYAGI PREF  
38°49.6'N 141°35.1'E  
H: 75KM M:3.7



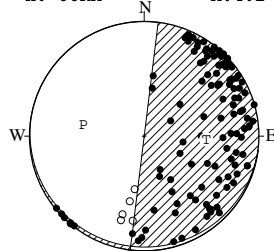
STR DIP SLIP AZM PLG  
NP1 8° 26' 111° P 262° 20'  
NP2 164° 66' 80° T 55° 68'  
N:143 SCORE 98% N 169° 9'

27 MAY. 2003 12:58:27.9  
NORTHERN MIYAGI PREF  
38°52.3'N 141°35.4'E  
H: 75KM M:3.3



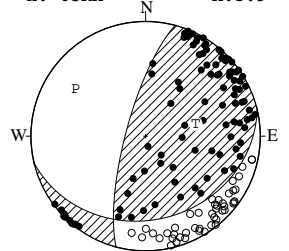
STR DIP SLIP AZM PLG  
NP1 6° 29' 82° P 281° 16'  
NP2 194° 61' 94° T 115° 74'  
N:79 SCORE 99% N 12° 4'

27 MAY. 2003 13:11:19.4  
KINKAZAN REGION  
38°44.7'N 141°40.3'E  
H: 66KM M:4.1



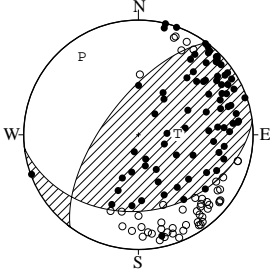
STR DIP SLIP AZM PLG  
NP1 97° 4' 176° P 281° 45'  
NP2 187° 90' 90° T 93° 45'  
N:126 SCORE 100% N 187° 4'

27 MAY. 2003 15:21:56.0  
NORTHERN MIYAGI PREF  
38°51.4'N 141°39.3'E  
H: 63KM M:3.9



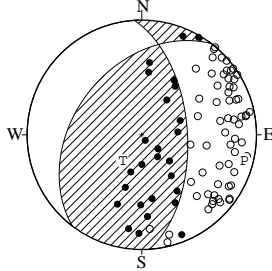
STR DIP SLIP AZM PLG  
NP1 76° 28' 149° P 304° 27'  
NP2 195° 76' 66° T 76° 53'  
N:146 SCORE 100% N 201° 23'

27 MAY. 2003 19:02:04.2  
NORTHERN MIYAGI PREF  
38°47.8'N 141°35.9'E  
H: 73KM M:3.4



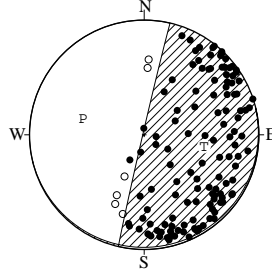
STR DIP SLIP AZM PLG  
NP1 83° 34' 131° P 324° 17°  
NP2 217° 65' 66° T 89° 62°  
N:130 SCORE 95% N 227° 22°

27 MAY. 2003 21:02:31.6  
NORTHERN MIYAGI PREF  
38°53.1'N 141°39.9'E  
H: 65KM M:3.2



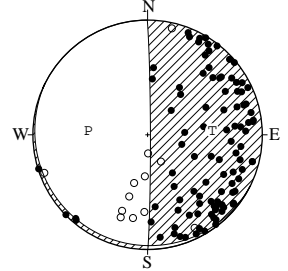
STR DIP SLIP AZM PLG  
NP1 217° 40' 124° P 104° 9°  
NP2 356° 57' 65° T 216° 67°  
N:87 SCORE 98% N 11° 21°

27 MAY. 2003 21:12:27.3  
NORTHERN MIYAGI PREF  
38°57.8'N 141°38.0'E  
H: 68KM M:4.0



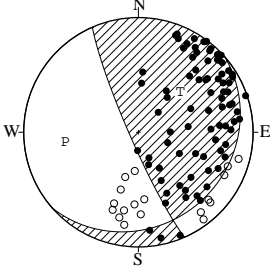
STR DIP SLIP AZM PLG  
NP1 76° 2' 153° P 285° 44°  
NP2 193° 89' 88° T 101° 46°  
N:130 SCORE 98% N 193° 2°

27 MAY. 2003 23:57:36.7  
NORTHERN MIYAGI PREF  
38°48.1'N 141°38.5'E  
H: 64KM M:3.3



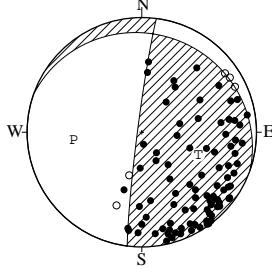
STR DIP SLIP AZM PLG  
NP1 117° 4' -153° P 274° 47°  
NP2 0° 88' -86° T 86° 43°  
N:111 SCORE 97% N 180° 4°

28 MAY. 2003 00:17:45.9  
NORTHERN MIYAGI PREF  
38°47.3'N 141°37.8'E  
H: 72KM M:3.6



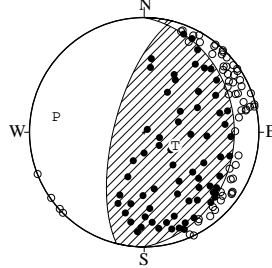
STR DIP SLIP AZM PLG  
NP1 49° 20' 161° P 263° 36°  
NP2 156° 84' 71° T 46° 48°  
N:101 SCORE 99% N 159° 19°

28 MAY. 2003 00:27:51.6  
NORTHERN MIYAGI PREF  
38°50.6'N 141°39.1'E  
H: 64KM M:3.4



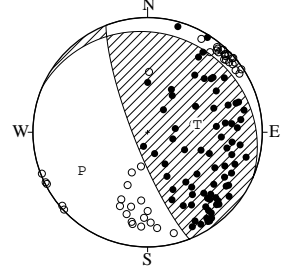
STR DIP SLIP AZM PLG  
NP1 289° 15' 12° P 264° 40°  
NP2 187° 87' 104° T 112° 46°  
N:94 SCORE 99% N 7° 14°

28 MAY. 2003 04:14:47.1  
NORTHERN MIYAGI PREF  
38°56.4'N 141°39.8'E  
H: 69KM M:3.7



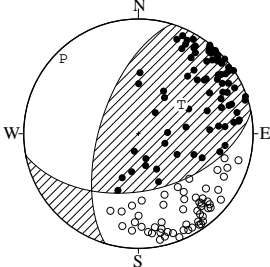
STR DIP SLIP AZM PLG  
NP1 0° 22' 77° P 280° 23°  
NP2 194° 68' 95° T 113° 66°  
N:129 SCORE 98% N 12° 5°

28 MAY. 2003 05:24:08.4  
NORTHERN MIYAGI PREF  
38°48.8'N 141°35.9'E  
H: 75KM M:4.0



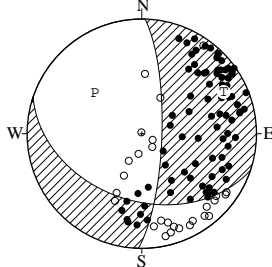
STR DIP SLIP AZM PLG  
NP1 293° 14' 45° P 240° 34°  
NP2 159° 80' 100° T 81° 54°  
N:120 SCORE 98% N 337° 10°

28 MAY. 2003 05:48:58.5  
NORTHERN MIYAGI PREF  
38°47.7'N 141°36.0'E  
H: 71KM M:4.0



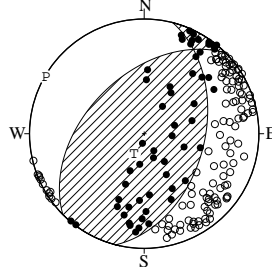
STR DIP SLIP AZM PLG  
NP1 79° 48' 141° P 315° 8°  
NP2 197° 62' 49° T 56° 53°  
N:135 SCORE 100% N 219° 36°

28 MAY. 2003 06:05:16.6  
NORTHERN MIYAGI PREF  
38°55.8'N 141°38.0'E  
H: 75KM M:3.8



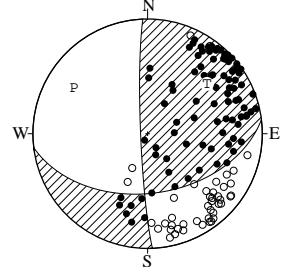
STR DIP SLIP AZM PLG  
NP1 109° 41' -158° P 311° 45°  
NP2 2° 76' -51° T 63° 21°  
N:111 SCORE 96% N 170° 38°

28 MAY. 2003 06:24:14.3  
NORTHERN MIYAGI PREF  
38°51.0'N 141°37.2'E  
H: 73KM M:4.5



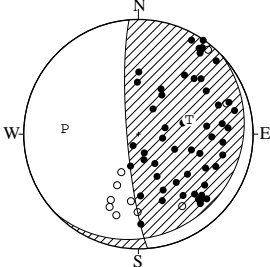
STR DIP SLIP AZM PLG  
NP1 14° 46' 68° P 300° 1°  
NP2 225° 48' 112° T 207° 74°  
N:177 SCORE 97% N 30° 16°

28 MAY. 2003 07:27:37.9  
NORTHERN MIYAGI PREF  
38°52.4'N 141°36.5'E  
H: 74KM M:3.4



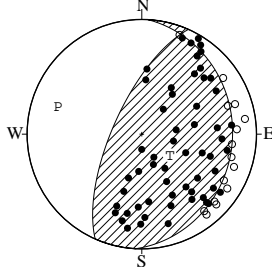
STR DIP SLIP AZM PLG  
NP1 83° 47' 173° P 302° 25°  
NP2 178° 85' 43° T 50° 33°  
N:131 SCORE 98% N 183° 46°

28 MAY. 2003 08:48:09.6  
NORTHERN MIYAGI PREF  
38°50.1'N 141°35.2'E  
H: 74KM M:3.0



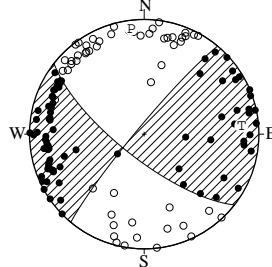
STR DIP SLIP AZM PLG  
NP1 46° 13' 140° P 274° 36°  
NP2 175° 82' 80° T 74° 52°  
N:62 SCORE 95% N 177° 10°

28 MAY. 2003 12:01:40.1  
NORTHERN MIYAGI PREF  
38°49.0'N 141°38.2'E  
H: 68KM M:3.2



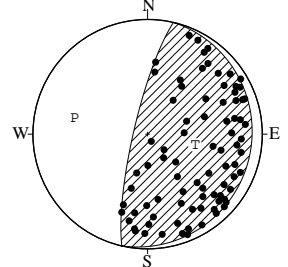
STR DIP SLIP AZM PLG  
NP1 3° 22' 70° P 288° 24°  
NP2 204° 69' 98° T 127° 65°  
N:72 SCORE 94% N 21° 7°

28 MAY. 2003 12:10:38.1  
SOUTHERN MIE PREF  
34°16.8'N 136°12.1'E  
H: 39KM M:3.4



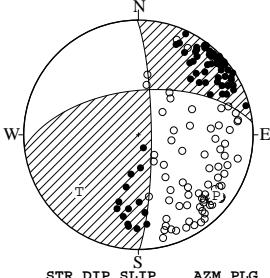
STR DIP SLIP AZM PLG  
NP1 128° 73' 174° P 353° 8°  
NP2 220° 84' 17° T 85° 16°  
N:135 SCORE 99% N 237° 72°

28 MAY. 2003 17:57:15.1  
NORTHERN MIYAGI PREF  
38°52.5'N 141°40.0'E  
H: 65KM M:3.2



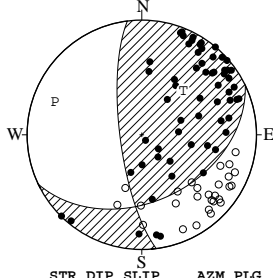
STR DIP SLIP AZM PLG  
NP1 13° 10' 90° P 283° 35°  
NP2 193° 80' 90° T 103° 55°  
N:84 SCORE 99% N 13° 0°

28 MAY. 2003 18:00:42.0  
 NORTHERN MIYAGI PREF  
 38°49.3'N 141°41.2'E  
 H: 75KM M:3.4



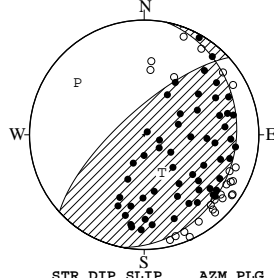
STR DIP SLIP AZM PLG  
 NP1 264° 58' 169° P 128° 15'  
 NP2 359° 81' 32° T 226° 29'  
 N:138 SCORE 98% N 14° 57'

28 MAY. 2003 18:38:50.0  
 NORTHERN MIYAGI PREF  
 38°53.1'N 141°40.0'E  
 H: 65KM M:3.2



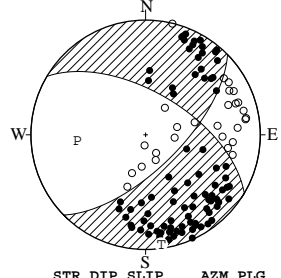
STR DIP SLIP AZM PLG  
 NP1 64° 41' 156° P 291° 20'  
 NP2 173° 75' 51° T 43° 46'  
 N:87 SCORE 98% N 185° 37'

28 MAY. 2003 20:56:11.5  
 NORTHERN MIYAGI PREF  
 38°56.4'N 141°39.8'E  
 H: 69KM M:3.8



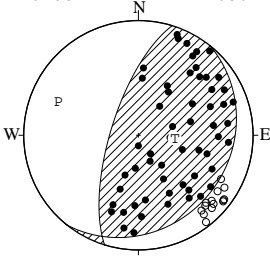
STR DIP SLIP AZM PLG  
 NP1 11° 21' 55° P 308° 27'  
 NP2 228° 73' 102° T 155° 60'  
 N:82 SCORE 100% N 44° 12'

28 MAY. 2003 21:42:59.9  
 NORTHERN MIYAGI PREF  
 38°50.6'N 141°37.6'E  
 H: 72KM M:3.2



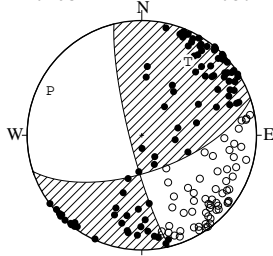
STR DIP SLIP AZM PLG  
 NP1 301° 60' -28° P 265° 40'  
 NP2 46° 66' -147° T 172° 4'  
 N:112 SCORE 99% N 77° 50'

29 MAY. 2003 06:18:21.0  
 NORTHERN MIYAGI PREF  
 38°50.9'N 141°38.2'E  
 H: 68KM M:3.2



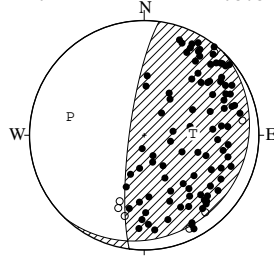
STR DIP SLIP AZM PLG  
 NP1 38° 21' 110° P 293° 25'  
 NP2 197° 70' 83° T 95° 64'  
 N:71 SCORE 100% N 200° 7'

29 MAY. 2003 17:58:49.2  
 NORTHERN MIYAGI PREF  
 38°50.1'N 141°38.3'E  
 H: 65KM M:3.7



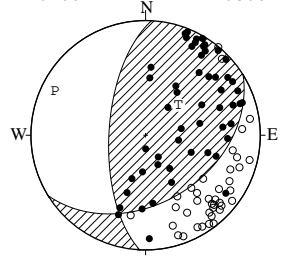
STR DIP SLIP AZM PLG  
 NP1 72° 63' 170° P 296° 12'  
 NP2 166° 81' 27° T 32° 25'  
 N:152 SCORE 99% N 183° 62'

29 MAY. 2003 20:34:45.8  
 NORTHERN MIYAGI PREF  
 38°49.0'N 141°37.0'E  
 H: 77KM M:3.3



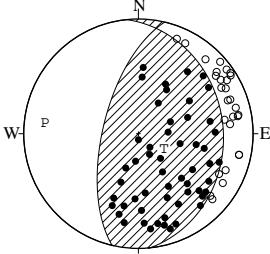
STR DIP SLIP AZM PLG  
 NP1 44° 13' 125° P 284° 34'  
 NP2 187° 79' 82° T 88° 55'  
 N:102 SCORE 96% N 189° 8'

29 MAY. 2003 22:34:28.6  
 NORTHERN MIYAGI PREF  
 38°49.9'N 141°38.3'E  
 H: 66KM M:3.0



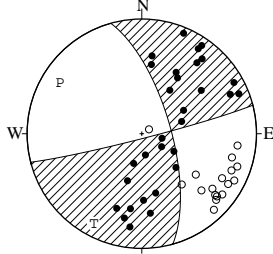
STR DIP SLIP AZM PLG  
 NP1 58° 41' 137° P 296° 13'  
 NP2 183° 64' 57° T 47° 58'  
 N:91 SCORE 96% N 199° 29'

30 MAY. 2003 05:46:05.3  
 NORTHERN MIYAGI PREF  
 38°52.6'N 141°38.3'E  
 H: 73KM M:3.5



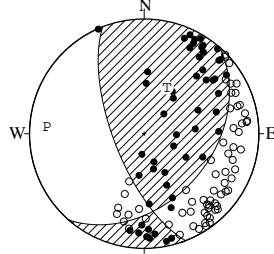
STR DIP SLIP AZM PLG  
 NP1 354° 27' 73° P 277° 19'  
 NP2 193° 65' 98° T 120° 69'  
 N:82 SCORE 100% N 10° 8'

30 MAY. 2003 10:28:10.6  
 NORTHERN MIYAGI PREF  
 38°56.8'N 141°41.7'E  
 H: 64KM M:3.0



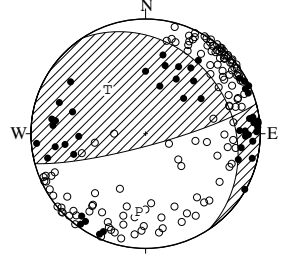
STR DIP SLIP AZM PLG  
 NP1 344° 69' -4° P 302° 17'  
 NP2 76° 87' -159° T 208° 12'  
 N:47 SCORE 100% N 85° 69'

31 MAY. 2003 01:33:22.5  
 NORTHERN MIYAGI PREF  
 38°46.7'N 141°37.0'E  
 H: 68KM M:3.8



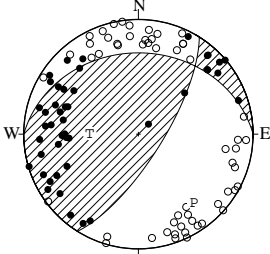
STR DIP SLIP AZM PLG  
 NP1 41° 41' 145° P 274° 16'  
 NP2 159° 68' 55° T 26° 53'  
 N:116 SCORE 96% N 173° 32'

31 MAY. 2003 03:58:23.9  
 IYONADA SETONAIKAI  
 33°24.4'N 131°52.1'E  
 H: 65KM M:4.5



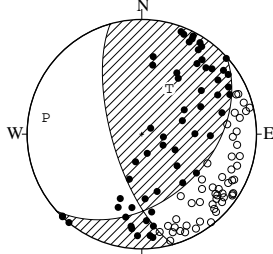
STR DIP SLIP AZM PLG  
 NP1 326° 26' 160° P 185° 32'  
 NP2 75° 81' 66° T 319° 48'  
 N:179 SCORE 92% N 79° 24'

31 MAY. 2003 04:37:04.4  
 AWAJISHIMA ISLAND REGION  
 34°33.5'N 134°57.4'E  
 H: 8KM M:3.7



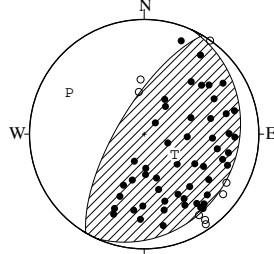
STR DIP SLIP AZM PLG  
 NP1 270° 30' 144° P 141° 24'  
 NP2 32° 73' 65° T 271° 55'  
 N:100 SCORE 94% N 40° 24'

31 MAY. 2003 16:53:06.7  
 NORTHERN MIYAGI PREF  
 38°57.5'N 141°42.6'E  
 H: 65KM M:4.0



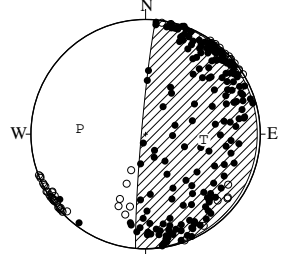
STR DIP SLIP AZM PLG  
 NP1 48° 41' 147° P 280° 16'  
 NP2 164° 69' 54° T 31° 52'  
 N:109 SCORE 96% N 179° 34'

31 MAY. 2003 17:06:42.0  
 NORTHERN MIYAGI PREF  
 38°43.3'N 141°32.7'E  
 H: 71KM M:3.4



STR DIP SLIP AZM PLG  
 NP1 24° 19' 84° P 299° 26'  
 NP2 211° 71' 92° T 124° 64'  
 N:60 SCORE 98% N 30° 2'

31 MAY. 2003 18:41:51.3  
 NORTHERN MIYAGI PREF  
 38°51.2'N 141°36.9'E  
 H: 74KM M:4.6



STR DIP SLIP AZM PLG  
 NP1 5° 3' 90° P 275° 42'  
 NP2 185° 87' 90° T 95° 48'  
 N:239 SCORE 94% N 5° 0'