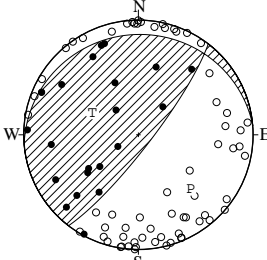


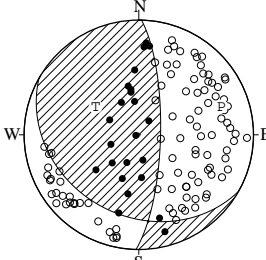
NODAL PLANE SOLUTIONS FOR EARTHQUAKES IN FEBRUARY, 2003

01 FEB. 2003 03:15:17.5
SW IBARAKI PREF
36°03.5'N 139°52.4'E
H: 46KM M:4.1



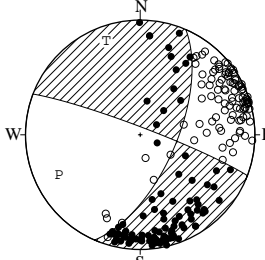
STR DIP SLIP AZM PLG
NP1 265° 13' 137° P 136° 35'
NP2 38° 81' 80° T 296° 53'
N:87 SCORE 99% N 39° 10'

01 FEB. 2003 06:01:27.1
NORTHERN MIYAZAKI PREF
32°37.4'N 131°25.5'E
H: 75KM M:3.0



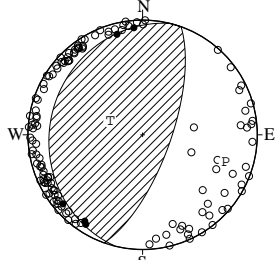
STR DIP SLIP AZM PLG
NP1 119° 30' 32° P 71° 25'
NP2 1° 75' 116° T 303° 53'
N:122 SCORE 98% N 174° 25'

01 FEB. 2003 16:16:22.8
E OFF FUKUSHIMA PREF
37°18.3'N 141°02.4'E
H: 78KM M:4.0



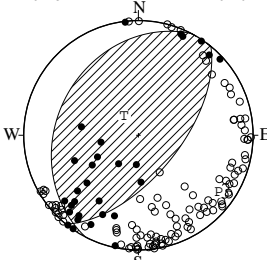
STR DIP SLIP AZM PLG
NP1 23° 64' -174° P 244° 22'
NP2 291° 85' -26° T 340° 14'
N:194 SCORE 99% N 100° 63'

02 FEB. 2003 02:17:20.7
E OFF MIYAZI PREF
38°18.7'N 141°54.0'E
H: 45KM M:4.1



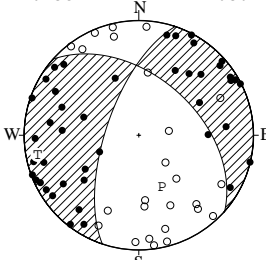
STR DIP SLIP AZM PLG
NP1 194° 20' 84° P 108° 25'
NP2 20° 70' 92° T 293° 65'
N:137 SCORE 99% N 199° 2'

03 FEB. 2003 04:25:32.3
S OFF URAKAWA
42°05.1'N 142°33.8'E
H: 67KM M:4.1



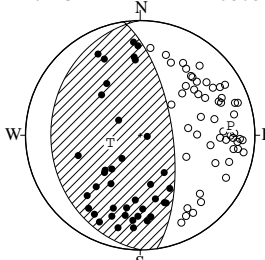
STR DIP SLIP AZM PLG
NP1 207° 29' 80° P 125° 16'
NP2 39° 61' 96° T 323° 73'
N:140 SCORE 95% N 216° 5'

03 FEB. 2003 06:50:53.6
MIKAWA BAY REGION
34°56.1'N 137°26.2'E
H: 38KM M:3.1



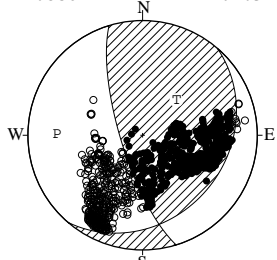
STR DIP SLIP AZM PLG
NP1 312° 48' -148° P 156° 49'
NP2 199° 67' -47° T 259° 11'
N:69 SCORE 97% N 358° 39'

03 FEB. 2003 11:40:22.7
EASTERN SAITAMA PREF
35°55.2'N 139°48.1'E
H: 79KM M:3.3



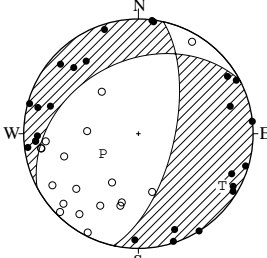
STR DIP SLIP AZM PLG
NP1 179° 23' 97° P 84° 22'
NP2 352° 67' 87° T 256° 68'
N:91 SCORE 100% N 353° 3'

04 FEB. 2003 21:42:16.9
SE OFF KII PENINSULA
33°59.3'N 137°16.4'E
H: 350KM M:4.9



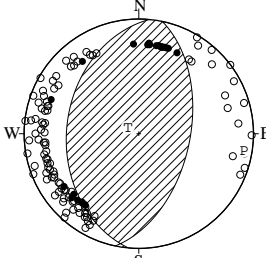
STR DIP SLIP AZM PLG
NP1 41° 28' 144° P 271° 26'
NP2 163° 74' 67° T 44° 55'
N:679 SCORE 99% N 170° 22'

04 FEB. 2003 22:48:27.2
BUNGO CHANNEL
33°13.6'N 132°22.5'E
H: 37KM M:3.0



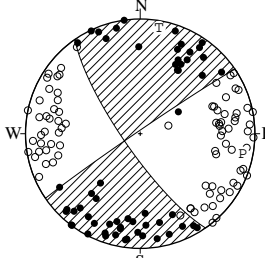
STR DIP SLIP AZM PLG
NP1 242° 37' -47° P 241° 61'
NP2 13° 64' -117° T 122° 15'
N:43 SCORE 100% N 25° 24'

05 FEB. 2003 01:37:31.6
NE OFF IWATE PREF
40°08.8'N 142°27.6'E
H: 35KM M:4.4



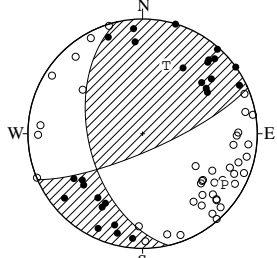
STR DIP SLIP AZM PLG
NP1 185° 37' 85° P 99° 8'
NP2 12° 53' 94° T 300° 81'
N:124 SCORE 94% N 189° 3'

06 FEB. 2003 02:37:04.4
MID KYOTO PREF
35°05.0'N 135°33.8'E
H: 15KM M:4.2



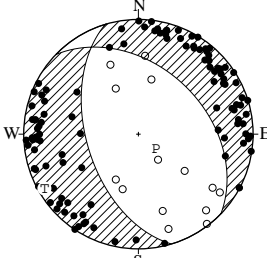
STR DIP SLIP AZM PLG
NP1 145° 78' -2° P 101° 10'
NP2 236° 88' -168° T 10° 7'
N:142 SCORE 99% N 245° 78'

06 FEB. 2003 03:07:28.4
MID NIIGATA PREF
37°14.9'N 138°36.8'E
H: 12KM M:2.9



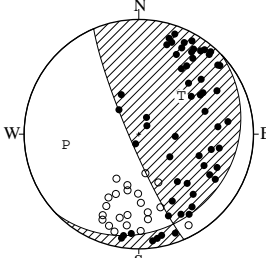
STR DIP SLIP AZM PLG
NP1 167° 51' 16° P 122° 17'
NP2 66° 77' 140° T 19° 37'
N:67 SCORE 100% N 232° 48'

07 FEB. 2003 13:06:44.0
CENTRAL AICHI PREF
35°07.1'N 136°56.6'E
H: 38KM M:4.1



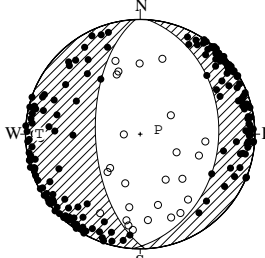
STR DIP SLIP AZM PLG
NP1 314° 41' -113° P 129° 74'
NP2 163° 53' -71° T 240° 6'
N:128 SCORE 99% N 332° 15'

07 FEB. 2003 20:23:54.5
NORTHERN MIYAGI PREF
38°34.4'N 141°24.8'E
H: 70KM M:3.1



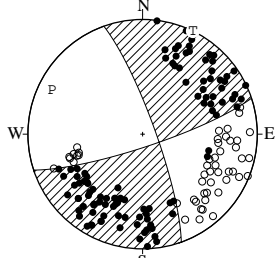
STR DIP SLIP AZM PLG
NP1 46° 19' 158° P 262° 36'
NP2 157° 83' 73° T 48° 49'
N:80 SCORE 98% N 159° 17'

08 FEB. 2003 04:55:16.0
AKINADA SETONAIKAI
33°55.6'N 132°18.1'E
H: 53KM M:3.5



STR DIP SLIP AZM PLG
NP1 4° 32' -85° P 77° 77'
NP2 178° 58' -93° T 270° 13'
N:203 SCORE 100% N 179° 3'

11 FEB. 2003 18:34:20.9
CENTRAL FUKUI PREF
36°03.4'N 136°20.4'E
H: 6KM M:3.9



STR DIP SLIP AZM PLG
NP1 72° 81' -171° P 296° 13'
NP2 340° 81' -9° T 26° 0'
N:155 SCORE 99% N 116° 77'

EQUAL AREA PROJECTION , LOWER HEMISPHERE.

AZM:AZIMUTH OF PRESSURE(P),TENSION(T),NULL(N)-AXIS , MEASURED CLOCKWISE FROM NORTH.

PLG:PLUNGE OF P,T,N-AXIS , MEASURED DOWN FROM THE HORIZONTAL PLANE.

STR:STRIKE OF NODAL PLANE (NP1,NP2) , MEASURED CLOCKWISE FROM NORTH.

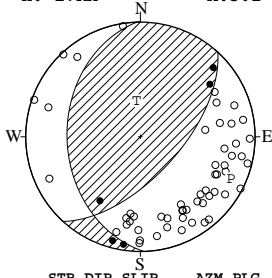
DIP:DIP OF NODAL PLANE , MEASURED DOWN FROM THE HORIZONTAL PLANE.

SLIP:SLIP DIRECTION OF THE HANGING WALL RELATIVE TO THE FOOT WALL , MEASURED COUNTERCLOCKWISE FROM THE STRIKE DIRECTION.

N:DATA NUMBER.

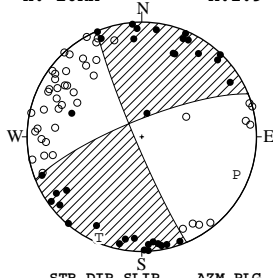
SCORE:RATIO OF THE CONSISTENT DATA NUMBER TO THE TOTAL DATA NUMBER.

12 FEB. 2003 02:33:59.2
 SADOGASHIMA IS REG
 37°50.2'N 138°24.3'E
 H: 17KM M:3.2



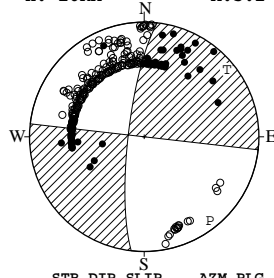
STR DIP SLIP AZM PLG
 NP1 178° 36' 52' P 115° 14'
 NP2 42° 62' 114° T 354° 64'
 N:60 SCORE 100% N 211° 21'

12 FEB. 2003 17:25:13.5
 EASTERN YAMANASHI PREF
 35°32.3'N 138°56.8'E
 H: 10KM M:2.9



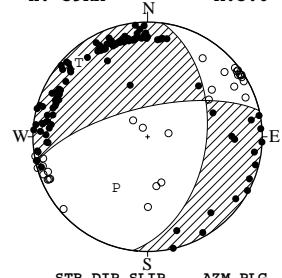
STR DIP SLIP AZM PLG
 NP1 248° 78' -175° P 112° 12'
 NP2 157° 85' -12° T 203° 5'
 N:80 SCORE 98% N 315° 77'

12 FEB. 2003 22:13:27.0
 NEAR MIYAKEJIMA ISLAND
 34°03.7'N 139°23.3'E
 H: 16KM M:5.1



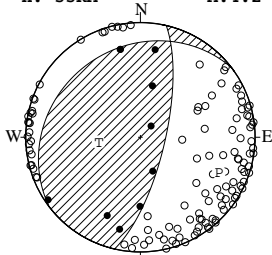
STR DIP SLIP AZM PLG
 NP1 187° 79' 0° P 142° 8'
 NP2 96° 90' 169° T 51° 8'
 N:270 SCORE 97% N 277° 79'

13 FEB. 2003 01:50:04.5
 SOUTHERN BOSO PENINSULA
 35°12.8'N 140°14.6'E
 H: 39KM M:3.6



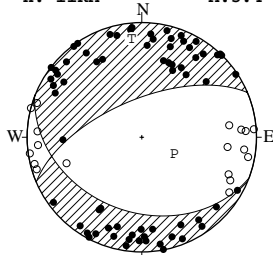
STR DIP SLIP AZM PLG
 NP1 7° 47' -151° P 212° 47'
 NP2 257° 69' -47° T 317° 13'
 N:137 SCORE 99% N 58° 40'

14 FEB. 2003 10:54:42.3
 NORTHERN IBARAKI PREF
 36°25.5'N 140°39.0'E
 H: 55KM M:4.2



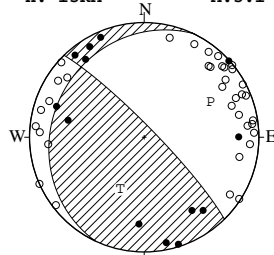
STR DIP SLIP AZM PLG
 NP1 233° 22' 128° P 114° 26'
 NP2 13° 72' 76° T 263° 60'
 N:127 SCORE 100% N 17° 13'

14 FEB. 2003 11:26:47.7
 NW KUMAMOTO PREF
 32°46.4'N 130°28.0'E
 H: 11KM M:3.4



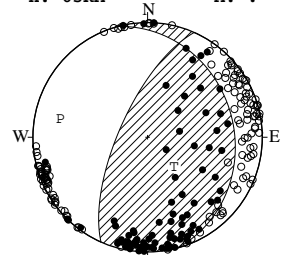
STR DIP SLIP AZM PLG
 NP1 111° 35' -52° P 117° 64'
 NP2 247° 63' -113° T 354° 15'
 N:86 SCORE 99% N 258° 21'

15 FEB. 2003 05:05:02.1
 SE OFF SHIKOKU
 33°36.5'N 134°37.7'E
 H: 13KM M:3.1



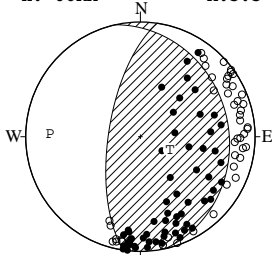
STR DIP SLIP AZM PLG
 NP1 205° 20' 158° P 62° 35'
 NP2 316° 83° 71° T 205° 49'
 N:49 SCORE 96% N 318° 19'

16 FEB. 2003 12:03:49.6
 E OFF FUKUSHIMA PREF
 37°24.5'N 141°08.4'E
 H: 65KM M: .



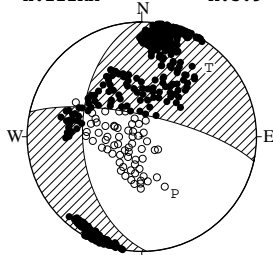
STR DIP SLIP AZM PLG
 NP1 345° 25' 54° P 282° 23'
 NP2 204° 70' 106° T 138° 62'
 N:230 SCORE 93% N 18° 15'

16 FEB. 2003 23:39:02.4
 E OFF FUKUSHIMA PREF
 37°23.8'N 141°10.1'E
 H: 66KM M:3.3



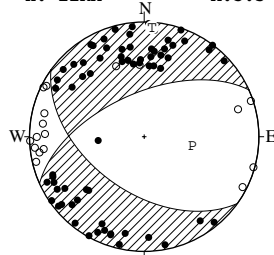
STR DIP SLIP AZM PLG
 NP1 347° 24' 71° P 272° 22'
 NP2 188° 67' 98° T 114° 67'
 N:105 SCORE 94% N 5° 8'

19 FEB. 2003 14:01:41.2
 RUMOI REGION
 44°07.1'N 141°50.8'E
 H: 222KM M:5.9



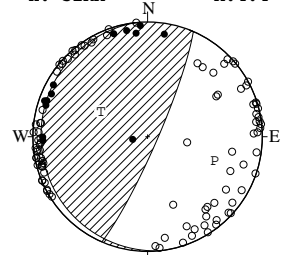
STR DIP SLIP AZM PLG
 NP1 178° 47' -21° P 150° 42'
 NP2 282° 75' -135° T 44° 17'
 N:552 SCORE 100% N 297° 43'

20 FEB. 2003 03:25:58.4
 MID FUKUSHIMA PREF
 36°59.4'N 140°30.8'E
 H: 11KM M:3.5



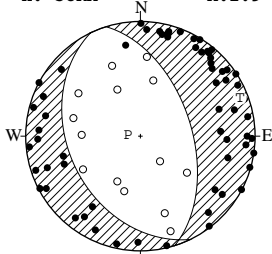
STR DIP SLIP AZM PLG
 NP1 126° 50' -42° P 101° 55'
 NP2 246° 59' -132° T 4° 5'
 N:86 SCORE 97% N 271° 35'

20 FEB. 2003 06:19:31.8
 NEAR CHOSHI CITY
 35°41.5'N 140°45.6'E
 H: 51KM M:4.4



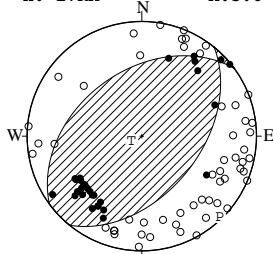
STR DIP SLIP AZM PLG
 NP1 174° 8' 61° P 110° 38'
 NP2 24° 83° 94° T 298° 52'
 N:111 SCORE 97% N 203° 4'

20 FEB. 2003 06:32:45.2
 CENTRAL AICHI PREF
 35°07.3'N 136°56.5'E
 H: 38KM M:2.9



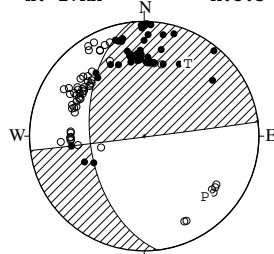
STR DIP SLIP AZM PLG
 NP1 154° 37' -97° P 276° 81'
 NP2 343° 53' -85° T 69° 8'
 N:78 SCORE 99% N 160° 4'

22 FEB. 2003 12:34:36.1
 NW OFF HOKURIKU DISTRICT
 36°29.5'N 136°19.3'E
 H: 17KM M:3.6



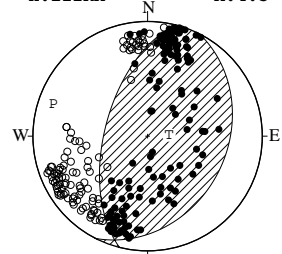
STR DIP SLIP AZM PLG
 NP1 234° 42' 101° P 136° 3'
 NP2 39° 49' 80° T 249° 82'
 N:86 SCORE 99% N 46° 7'

23 FEB. 2003 10:26:31.1
 NEAR MIYAKEJIMA ISLAND
 34°03.2'N 139°22.8'E
 H: 17KM M:3.5



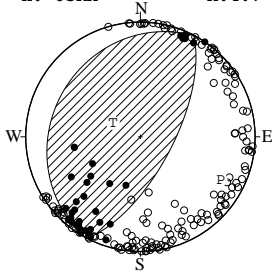
STR DIP SLIP AZM PLG
 NP1 173° 51' 1° P 135° 26'
 NP2 83° 89° 141° T 31° 27'
 N:107 SCORE 96% N 262° 51'

23 FEB. 2003 22:38:57.2
 S OFF TOMAKOMAI
 42°12.6'N 141°05.0'E
 H: 122KM M:4.3



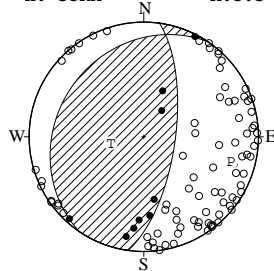
STR DIP SLIP AZM PLG
 NP1 27° 31' 101° P 289° 14'
 NP2 194° 59' 83° T 86° 75'
 N:245 SCORE 96% N 198° 6'

24 FEB. 2003 02:00:08.8
 S OFF URAKAWA
 41°56.1'N 142°26.4'E
 H: 65KM M:4.7



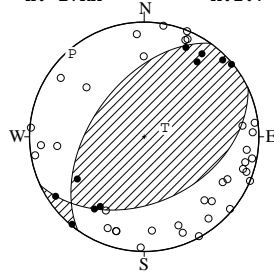
STR DIP SLIP AZM PLG
 NP1 209° 23' 91° P 118° 22°
 NP2 28° 67' 90° T 297° 68°
 N:191 SCORE 96% N 28° 0°

24 FEB. 2003 16:24:02.2
 KINKAZAN REGION
 38°32.2'N 141°43.1'E
 H: 53KM M:3.5



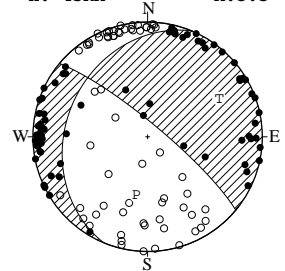
STR DIP SLIP AZM PLG
 NP1 214° 25' 114° P 106° 22°
 NP2 8° 68' 79° T 259° 66°
 N:95 SCORE 100% N 12° 10°

25 FEB. 2003 18:12:08.2
 NW OFF HOKURIKU DISTRICT
 36°29.3'N 136°19.6'E
 H: 17KM M:2.7



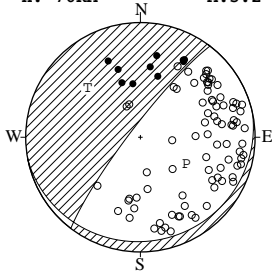
STR DIP SLIP AZM PLG
 NP1 65° 42' 113° P 319° 5°
 NP2 215° 52' 71° T 67° 74°
 N:46 SCORE 100% N 228° 15°

26 FEB. 2003 03:03:44.0
 SOUTHERN WAKAYAMA PREF
 33°47.0'N 135°25.0'E
 H: 45KM M:3.5



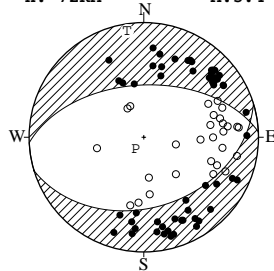
STR DIP SLIP AZM PLG
 NP1 203° 29' -20° P 191° 47°
 NP2 310° 81' -118° T 62° 30°
 N:136 SCORE 97% N 315° 27°

26 FEB. 2003 12:41:24.8
 CENTRAL CHIBA PREF
 35°39.9'N 140°03.8'E
 H: 76KM M:3.2



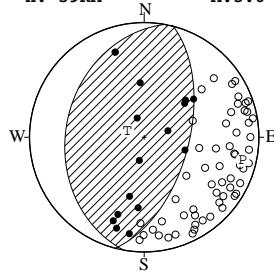
STR DIP SLIP AZM PLG
 NP1 78° 10' -50° P 120° 52°
 NP2 217° 82' -96° T 313° 37°
 N:93 SCORE 97% N 218° 6°

26 FEB. 2003 22:29:03.0
 CENTRAL CHIBA PREF
 35°38.1'N 140°02.9'E
 H: 72KM M:3.4



STR DIP SLIP AZM PLG
 NP1 73° 38' -101° P 216° 80°
 NP2 267° 52' -81° T 351° 7°
 N:84 SCORE 98% N 82° 7°

27 FEB. 2003 17:09:07.1
 NORTHERN IBARAKI PREF
 36°28.6'N 140°31.7'E
 H: 59KM M:3.6



STR DIP SLIP AZM PLG
 NP1 190° 32' 86° P 103° 13°
 NP2 15° 58' 92° T 292° 77°
 N:74 SCORE 99% N 193° 2°