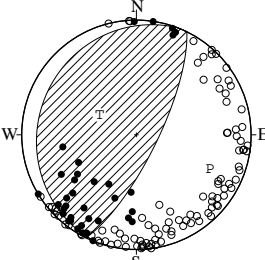


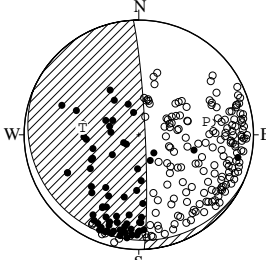
NODAL PLANE SOLUTIONS FOR EARTHQUAKES IN SEPTEMBER, 2002

01 SEP. 2002 02:50:22.7  
S OFF URAKAWA  
41°55.0'N 142°18.1'E  
H: 66KM M:4.2



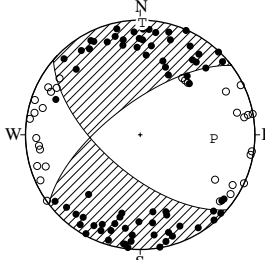
STR DIP SLIP AZM PLG  
NP1 201° 15' 85° P 115° 30'  
NP2 26° 75' 91° T 298° 60'  
N:136 SCORE 95% N 206° 1'

02 SEP. 2002 03:00:54.7  
SAGAMI BAY REGION  
35°07.7'N 139°30.2'E  
H:101KM M:4.2



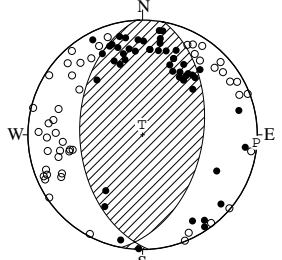
STR DIP SLIP AZM PLG  
NP1 114° 10' 27° P 79° 40'  
NP2 357° 85' 99° T 277° 49'  
N:238 SCORE 97% N 177° 9'

02 SEP. 2002 05:48:07.7  
NW KUMAMOTO PREF  
32°43.6'N 130°48.2'E  
H: 12KM M:3.7



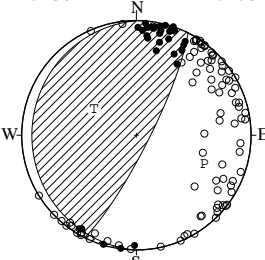
STR DIP SLIP AZM PLG  
NP1 131° 63' -25° P 93° 36'  
NP2 233° 68' -151° T 1° 3'  
N:105 SCORE 94% N 267° 54'

02 SEP. 2002 18:17:03.3  
NW WAKAYAMA PREF  
34°02.6'N 135°16.1'E  
H: 8KM M:4.0



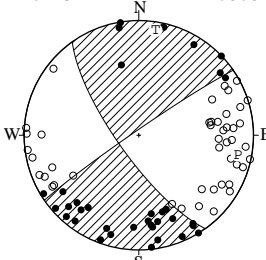
STR DIP SLIP AZM PLG  
NP1 177° 44' 80° P 94° 1'  
NP2 11° 46' 100° T 356° 83'  
N:98 SCORE 90% N 184° 7'

03 SEP. 2002 07:24:34.0  
E OFF AOMORI PREF  
40°58.7'N 142°00.1'E  
H: 58KM M:4.3



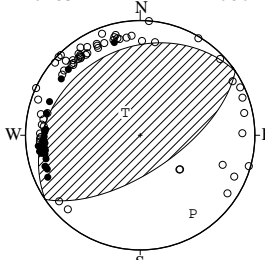
STR DIP SLIP AZM PLG  
NP1 181° 10' 65° P 113° 36'  
NP2 27° 81' 94° T 302° 84'  
N:118 SCORE 97% N 206° 4'

03 SEP. 2002 17:28:42.0  
SHIMANE HIROSHIMA BORDER  
35°00.2'N 132°53.1'E  
H: 9KM M:3.3



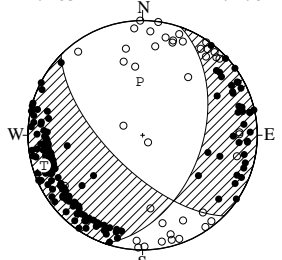
STR DIP SLIP AZM PLG  
NP1 145° 75' -4° P 101° 13'  
NP2 335° 87' -165° T 9° 8'  
N:81 SCORE 98% N 248° 75'

04 SEP. 2002 06:44:19.4  
NEAR CHOSHI CITY  
35°33.7'N 141°03.5'E  
H: 39KM M:3.7



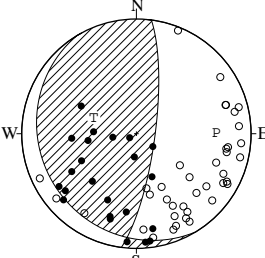
STR DIP SLIP AZM PLG  
NP1 236° 26' 90° P 146° 19'  
NP2 56° 64' 90° T 326° 71'  
N:87 SCORE 93% N 56° 0'

04 SEP. 2002 18:06:13.4  
SHIGA GIFU BORDER REGION  
35°27.2'N 136°20.7'E  
H: 39KM M:4.3



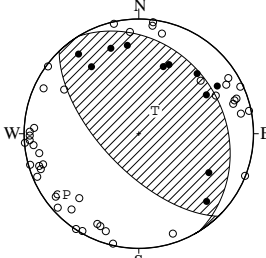
STR DIP SLIP AZM PLG  
NP1 19° 47' -35° P 357° 51'  
NP2 135° 66' -131° T 253° 11'  
N:211 SCORE 93% N 155° 37'

05 SEP. 2002 13:14:44.9  
HIDAKA REGION  
42°15.4'N 142°31.0'E  
H: 71KM M:3.4



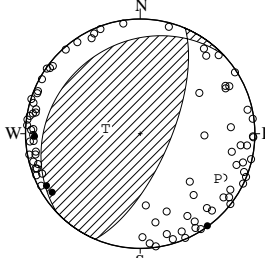
STR DIP SLIP AZM PLG  
NP1 149° 17' 53° P 89° 31'  
NP2 8° 77' 100° T 291° 57'  
N:62 SCORE 94% N 185° 10'

05 SEP. 2002 20:24:42.5  
SOUTHERN MIE PREF  
34°21.6'N 136°10.0'E  
H: 10KM M:3.5



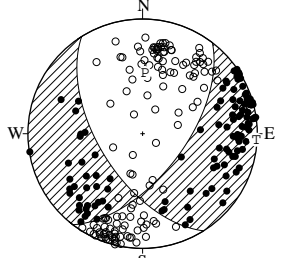
STR DIP SLIP AZM PLG  
NP1 328° 26' 101° P 230° 19'  
NP2 136° 64' 85° T 35° 70'  
N:54 SCORE 96% N 138° 5'

06 SEP. 2002 04:42:54.1  
E OFF IBARAKI PREF  
36°36.3'N 141°00.6'E  
H: 48KM M:3.8



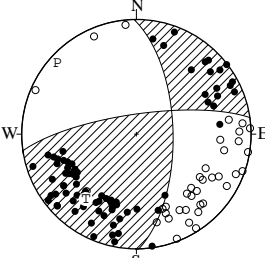
STR DIP SLIP AZM PLG  
NP1 227° 23' 112° P 120° 23'  
NP2 23° 69' 81° T 278° 65'  
N:86 SCORE 98% N 26° 8'

07 SEP. 2002 06:57:22.6  
WESTERN SAITAMA REGION  
36°13.7'N 139°20.2'E  
H: 90KM M:4.0



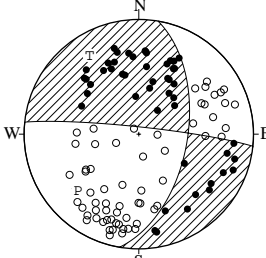
STR DIP SLIP AZM PLG  
NP1 148° 59' -144° P 2° 46'  
NP2 37° 60' -37° T 93° 1'  
N:251 SCORE 98% N 184° 44'

08 SEP. 2002 00:11:04.2  
FUKUI GIFU BORDER REGION  
35°58.2'N 136°34.3'E  
H: 10KM M:4.2



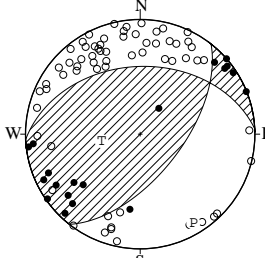
STR DIP SLIP AZM PLG  
NP1 359° 64' 16° P 312° 8'  
NP2 262° 76' 153° T 218° 29'  
N:114 SCORE 97% N 56° 60'

08 SEP. 2002 02:25:34.9  
EASTERN SAITAMA PREF  
35°51.0'N 139°29.0'E  
H: 87KM M:2.9



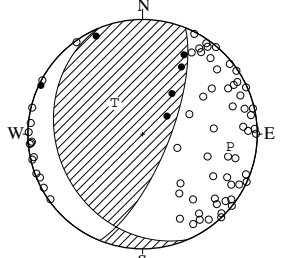
STR DIP SLIP AZM PLG  
NP1 10° 55' -174° P 227° 28'  
NP2 276° 85' -35° T 328° 20'  
N:112 SCORE 100% N 89° 55'

08 SEP. 2002 18:10:10.3  
NORTHERN MIYAGI PREF  
38°46.0'N 141°08.5'E  
H: 9KM M:3.1



STR DIP SLIP AZM PLG  
NP1 267° 41' 131° P 149° 11'  
NP2 38° 61' 60° T 260° 62'  
N:82 SCORE 95% N 54° 25'

09 SEP. 2002 01:52:43.2  
E OFF IWATE PREF  
39°40.6'N 142°07.5'E  
H: 47KM M:3.2



STR DIP SLIP AZM PLG  
NP1 157° 26' 48° P 98° 24'  
NP2 22° 71' 108° T 318° 60'  
N:73 SCORE 99% N 196° 17'

EQUAL AREA PROJECTION , LOWER HEMISPHERE.

AZM:AZIMUTH OF PRESSURE(P),TENSION(T),NULL(N)-AXIS , MEASURED CLOCKWISE FROM NORTH.

PLG:PLUNGE OF P,T,N-AXIS , MEASURED DOWN FROM THE HORIZONTAL PLANE.

STR:STRIKE OF NODAL PLANE (NP1,NP2) , MEASURED CLOCKWISE FROM NORTH.

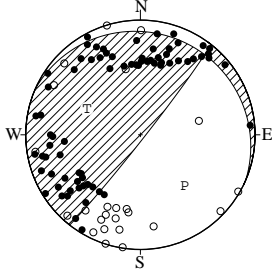
DIP:DIP OF NODAL PLANE , MEASURED DOWN FROM THE HORIZONTAL PLANE.

SLIP:SLIP DIRECTION OF THE HANGING WALL RELATIVE TO THE FOOT WALL , MEASURED COUNTERCLOCKWISE FROM THE STRIKE DIRECTION.

N:DATA NUMBER.

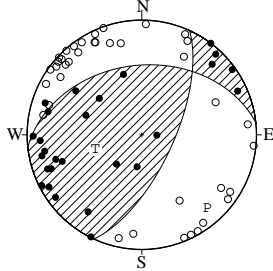
SCORE:RATIO OF THE CONSISTENT DATA NUMBER TO THE TOTAL DATA NUMBER.

09 SEP. 2002 04:09:35.4  
 NORTHERN MIYAGI PREF  
 38°36.2'N 141°08.7'E  
 H: 8KM M:3.8



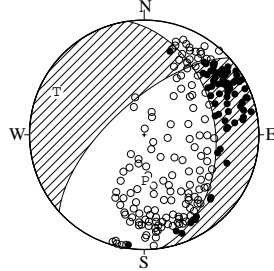
STR DIP SLIP AZM PLG  
 NP1 294° 12' 165° P 139° 41'  
 NP2 38° 87' 78° T 296° 47'  
 N:98 SCORE 90% N 39° 12'

10 SEP. 2002 10:24:00.7  
 CENTRAL YAMANASHI PREF  
 35°25.0'N 138°31.5'E  
 H: 24KM M:2.8



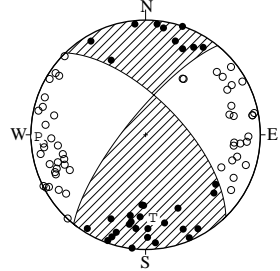
STR DIP SLIP AZM PLG  
 NP1 264° 39' 143° P 138° 16'  
 NP2 25° 67' 57° T 253° 55'  
 N:65 SCORE 98% N 38° 30'

10 SEP. 2002 19:52:20.2  
 NORTHERN MIYAGI PREF  
 38°42.5'N 141°26.9'E  
 H:105KM M:4.2



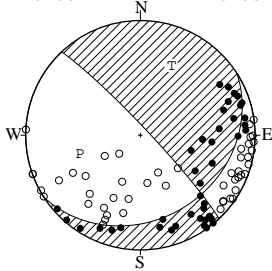
STR DIP SLIP AZM PLG  
 NP1 352° 38' -140° P 179° 57'  
 NP2 228° 67' -59° T 296° 16'  
 N:210 SCORE 96% N 35° 28'

13 SEP. 2002 07:36:02.9  
 NW SHIGA PREF  
 35°22.3'N 135°58.2'E  
 H: 17KM M:3.4



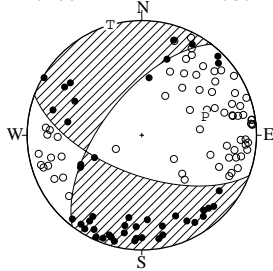
STR DIP SLIP AZM PLG  
 NP1 316° 65' 16° P 269° 7'  
 NP2 219° 76' 154° T 175° 28'  
 N:88 SCORE 100% N 12° 61'

14 SEP. 2002 01:26:17.1  
 SE OFF TOKACHI  
 42°52.4'N 144°29.8'E  
 H: 66KM M:4.0



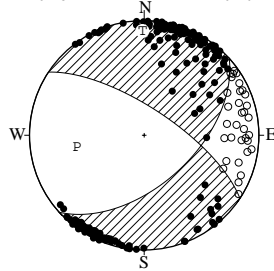
STR DIP SLIP AZM PLG  
 NP1 57° 27' -168° P 253° 44'  
 NP2 317° 85' -63° T 24° 34'  
 N:89 SCORE 97% N 134° 27'

15 SEP. 2002 10:53:48.0  
 IYONADA SETONAIKAI  
 33°19.4'N 131°55.7'E  
 H: 60KM M:3.4



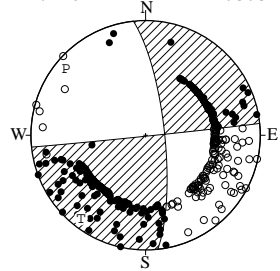
STR DIP SLIP AZM PLG  
 NP1 111° 62' -32° P 74° 42'  
 NP2 217° 62' -148° T 344° 0'  
 N:112 SCORE 96% N 254° 48'

16 SEP. 2002 00:25:44.7  
 E OFF AOMORI PREF  
 40°33.8'N 142°01.7'E  
 H: 61KM M:4.1



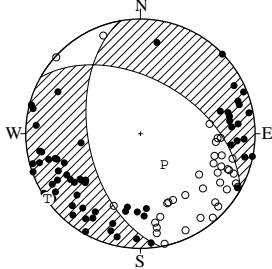
STR DIP SLIP AZM PLG  
 NP1 48° 55' -156° P 260° 40'  
 NP2 303° 71' -38° T 359° 10'  
 N:226 SCORE 99% N 100° 48'

16 SEP. 2002 10:10:49.8  
 EASTERN TOTTORI PREF  
 35°22.2'N 133°44.3'E  
 H: 10KM M:5.5



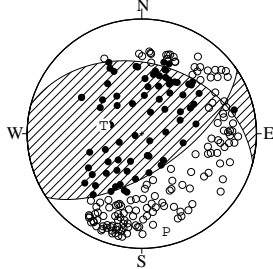
STR DIP SLIP AZM PLG  
 NP1 354° 76' -1° P 310° 10'  
 NP2 84° 89' -166° T 218° 9'  
 N:391 SCORE 99% N 87° 76'

16 SEP. 2002 10:40:50.6  
 EASTERN TOTTORI PREF  
 35°22.1'N 133°43.1'E  
 H: 11KM M:3.5



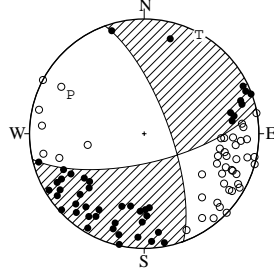
STR DIP SLIP AZM PLG  
 NP1 299° 50' -127° P 143° 62'  
 NP2 170° 52' -54° T 235° 1'  
 N:100 SCORE 94% N 326° 28'

16 SEP. 2002 12:38:29.1  
 SOUTHERN TOCHIGI PREF  
 36°20.1'N 139°34.7'E  
 H:126KM M:3.7



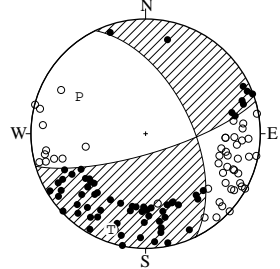
STR DIP SLIP AZM PLG  
 NP1 285° 38' 131° P 166° 13'  
 NP2 56° 62' 62° T 282° 62'  
 N:219 SCORE 97% N 70° 24'

16 SEP. 2002 13:57:17.3  
 EASTERN TOTTORI PREF  
 35°22.1'N 133°44.3'E  
 H: 9KM M:3.4



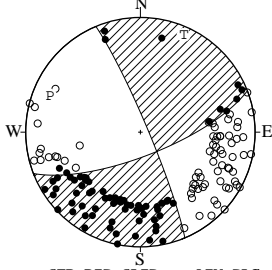
STR DIP SLIP AZM PLG  
 NP1 77° 69' -161° P 298° 28'  
 NP2 340° 72' -22° T 29° 2'  
 N:88 SCORE 100% N 123° 62'

17 SEP. 2002 00:38:26.7  
 EASTERN TOTTORI PREF  
 35°21.9'N 133°43.7'E  
 H: 9KM M:3.6



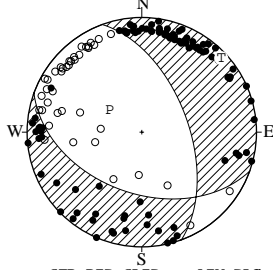
STR DIP SLIP AZM PLG  
 NP1 334° 57' -17° P 299° 34'  
 NP2 74° 76' -146° T 200° 12'  
 N:111 SCORE 99% N 93° 53'

17 SEP. 2002 01:07:29.4  
 EASTERN TOTTORI PREF  
 35°21.9'N 133°43.6'E  
 H: 9KM M:4.0



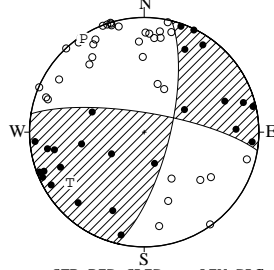
STR DIP SLIP AZM PLG  
 NP1 69° 73' -174° P 292° 16'  
 NP2 337° 84' -17° T 24° 8'  
 N:141 SCORE 98% N 140° 72'

17 SEP. 2002 23:16:25.1  
 S PART OF KII CHANNEL  
 33°38.8'N 135°12.1'E  
 H: 40KM M:3.6



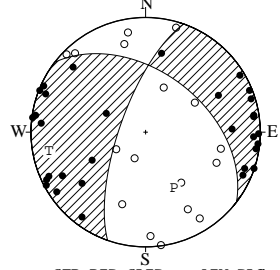
STR DIP SLIP AZM PLG  
 NP1 110° 46' -130° P 305° 62'  
 NP2 340° 57' -57° T 47° 6'  
 N:135 SCORE 99% N 140° 27'

18 SEP. 2002 15:41:50.7  
 KANAGAWA PREF  
 35°22.3'N 139°08.7'E  
 H: 22KM M:2.6



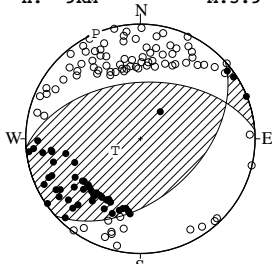
STR DIP SLIP AZM PLG  
 NP1 14° 72' 15° P 327° 3'  
 NP2 279° 76' 161° T 236° 23'  
 N:60 SCORE 100% N 64° 67'

18 SEP. 2002 16:51:35.2  
 CENTRAL SHIZUOKA PREF  
 35°00.9'N 138°05.5'E  
 H: 31KM M:2.4



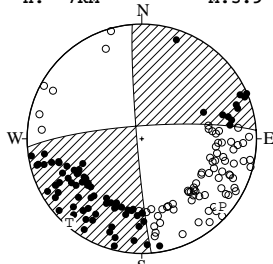
STR DIP SLIP AZM PLG  
 NP1 308° 47' -154° P 153° 45'  
 NP2 199° 72' -46° T 259° 15'  
 N:48 SCORE 100% N 2° 41'

19 SEP. 2002 04:58:35.0  
 NORTHERN MIYAGI PREF  
 38°46.0'N 141°08.6'E  
 H: 9KM M:3.9



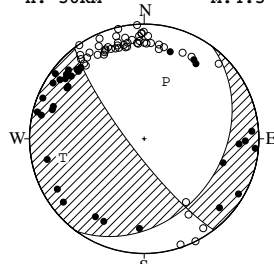
STR DIP SLIP AZM PLG  
 NP1 48° 47' 62° P 337° 1°  
 NP2 266° 49' 117° T 244° 70°  
 N:136 SCORE 99% N 67° 20°

19 SEP. 2002 09:03:00.6  
 EASTERN TOTTORI PREF  
 35°21.5'N 133°45.1'E  
 H: 7KM M:3.9



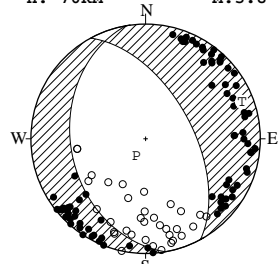
STR DIP SLIP AZM PLG  
 NP1 266° 81' -176° P 130° 9°  
 NP2 175° 86' -9° T 221° 4°  
 N:150 SCORE 99% N 335° 80°

19 SEP. 2002 13:17:18.8  
 SE OFF OSUMI PEN  
 31°08.5'N 131°32.1'E  
 H: 36KM M:4.3



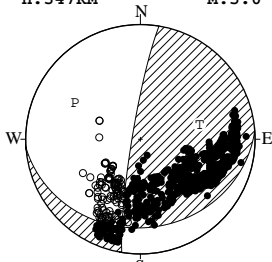
STR DIP SLIP AZM PLG  
 NP1 36° 33' -19° P 21° 46°  
 NP2 143° 80' -121° T 257° 28°  
 N:86 SCORE 97% N 149° 31°

20 SEP. 2002 19:16:56.8  
 S OFF URAKAWA  
 41°55.9'N 142°20.4'E  
 H: 70KM M:3.8



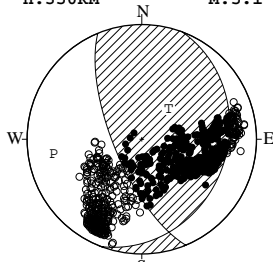
STR DIP SLIP AZM PLG  
 NP1 170° 35' -75° P 209° 76°  
 NP2 331° 56' -101° T 69° 11°  
 N:115 SCORE 97% N 337° 9°

20 SEP. 2002 20:29:05.9  
 FAR S OFF TOKAI DISTRICT  
 33°11.7'N 137°52.7'E  
 H:347KM M:5.0



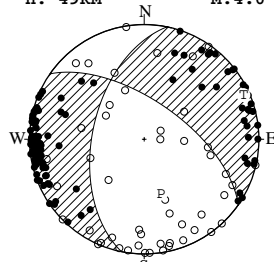
STR DIP SLIP AZM PLG  
 NP1 86° 24' 165° P 299° 35°  
 NP2 189° 84' 67° T 76° 46°  
 N:534 SCORE 99% N 192° 23°

21 SEP. 2002 03:22:25.5  
 SE OFF KII PENINSULA  
 33°59.8'N 137°15.0'E  
 H:350KM M:5.1



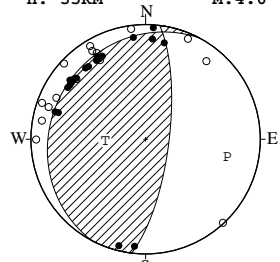
STR DIP SLIP AZM PLG  
 NP1 21° 27' 130° P 261° 23°  
 NP2 157° 70' 72° T 41° 61°  
 N:625 SCORE 100% N 164° 17°

22 SEP. 2002 09:36:23.9  
 SE GIFU PREF  
 35°15.6'N 137°30.0'E  
 H: 49KM M:4.0



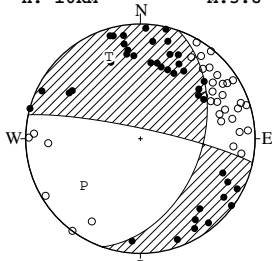
STR DIP SLIP AZM PLG  
 NP1 191° 53' -35° P 163° 49°  
 NP2 305° 63' -137° T 66° 6°  
 N:164 SCORE 93% N 331° 40°

23 SEP. 2002 06:43:03.9  
 SE OFF TOKACHI  
 42°18.2'N 144°35.6'E  
 H: 35KM M:4.0



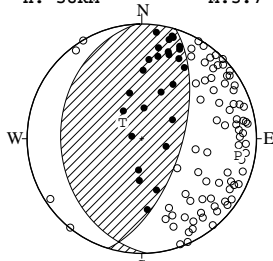
STR DIP SLIP AZM PLG  
 NP1 208° 18' 110° P 102° 28°  
 NP2 7° 73' 84° T 268° 61°  
 N:35 SCORE 91% N 9° 6°

24 SEP. 2002 09:20:38.6  
 W OFF AMAKUSA ISLAND  
 31°59.1'N 130°00.0'E  
 H: 10KM M:3.8



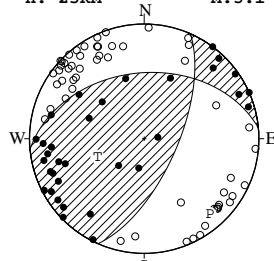
STR DIP SLIP AZM PLG  
 NP1 19° 45' -170° P 230° 36°  
 NP2 282° 83' -45° T 339° 24°  
 N:73 SCORE 97% N 95° 44°

25 SEP. 2002 00:35:20.7  
 NORTHERN IWATE PREF  
 39°45.4'N 141°50.1'E  
 H: 58KM M:3.7



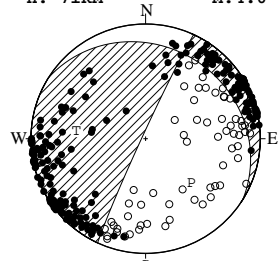
STR DIP SLIP AZM PLG  
 NP1 177° 30' 73° P 100° 16°  
 NP2 17° 61' 100° T 310° 72°  
 N:105 SCORE 100% N 192° 9°

25 SEP. 2002 13:20:15.5  
 CENTRAL YAMANASHI PREF  
 35°25.3'N 138°31.4'E  
 H: 25KM M:3.1



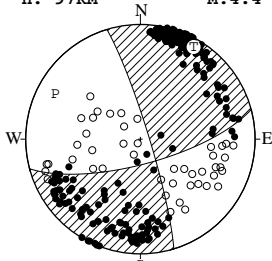
STR DIP SLIP AZM PLG  
 NP1 265° 42' 143° P 139° 14°  
 NP2 24° 66' 54° T 249° 54°  
 N:87 SCORE 100% N 40° 32°

25 SEP. 2002 14:45:08.8  
 IYONADA SETONAIIKAI  
 33°36.7'N 131°56.7'E  
 H: 71KM M:4.0



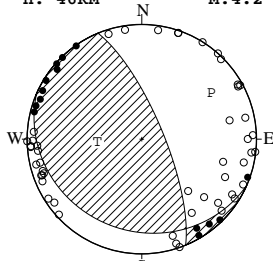
STR DIP SLIP AZM PLG  
 NP1 302° 20' -172° P 134° 44°  
 NP2 205° 87' -70° T 277° 39°  
 N:274 SCORE 95% N 24° 20°

26 SEP. 2002 19:12:51.1  
 HIDAKA REGION  
 42°33.1'N 142°18.9'E  
 H: 97KM M:4.4



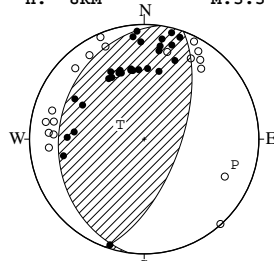
STR DIP SLIP AZM PLG  
 NP1 75° 72' -173° P 298° 17°  
 NP2 343° 84' -18° T 30° 8°  
 N:257 SCORE 98% N 144° 71°

28 SEP. 2002 02:31:14.6  
 E OFF IBARAKI PREF  
 36°44.4'N 141°17.4'E  
 H: 46KM M:4.2



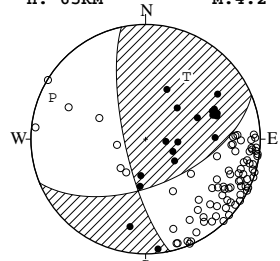
STR DIP SLIP AZM PLG  
 NP1 114° 21' 48° P 56° 28°  
 NP2 338° 74' 104° T 267° 58°  
 N:62 SCORE 98% N 154° 14°

28 SEP. 2002 07:18:26.8  
 SW KOCHI PREF  
 32°47.3'N 132°50.4'E  
 H: 8KM M:3.3



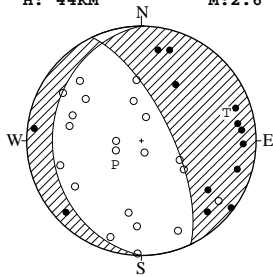
STR DIP SLIP AZM PLG  
 NP1 188° 26' 79° P 106° 19°  
 NP2 20° 64' 95° T 301° 70°  
 N:48 SCORE 96% N 198° 5°

30 SEP. 2002 10:53:58.6  
 SE OFF BOSO PENINSULA  
 34°57.3'N 140°06.3'E  
 H: 65KM M:4.2



STR DIP SLIP AZM PLG  
 NP1 68° 56' 162° P 294° 12°  
 NP2 168° 75' 35° T 33° 35°  
 N:98 SCORE 100% N 188° 52°

30 SEP. 2002 14:26:39.7  
 CENTRAL AICHI PREF  
 35°13.1'N 137°16.1'E  
 H: 44KM M:2.6



	STR	DIP	SLIP	AZM	PLG
NP1	180°	23°	-67°	P	228° 65°
NP2	335°	69°	-100°	T	72° 23°
N:34	SCORE	97%	N	338°	9°