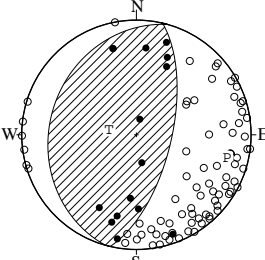


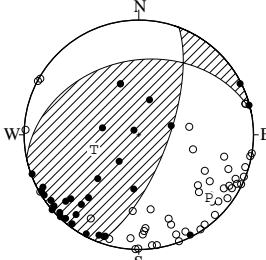
NODAL PLANE SOLUTIONS FOR EARTHQUAKES IN AUGUST, 2002

01 AUG. 2002 19:15:37.6
NORTHERN IBARAKI PREF
36°27.1'N 140°36.2'E
H: 57KM M:3.7



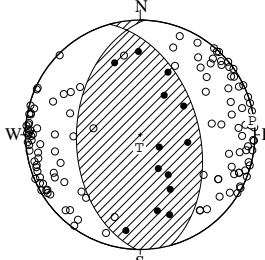
STR DIP SLIP AZM PLG
NP1 196° 25' 92° P 104° 20'
NP2 13° 65' 89° T 281° 70'
N:94 SCORE 99% N 14° 1'

02 AUG. 2002 18:35:10.2
HIDAKA MOUNTAINS REGION
42°20.1'N 142°59.9'E
H: 56KM M:3.9



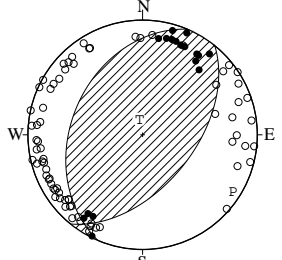
STR DIP SLIP AZM PLG
NP1 258° 35' 142° P 132° 19'
NP2 20° 69' 61° T 252° 56'
N:80 SCORE 96% N 32° 27'

04 AUG. 2002 03:26:47.1
NORTHERN MIE PREF
34°55.4'N 136°34.3'E
H: 51KM M:2.7



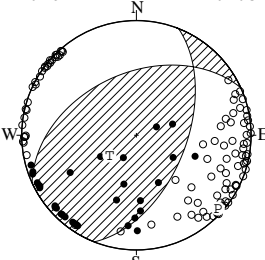
STR DIP SLIP AZM PLG
NP1 182° 44' 103° P 83° 2'
NP2 345° 48' 78° T 185° 81'
N:136 SCORE 98% N 353° 9'

05 AUG. 2002 05:57:56.8
NE OFF IWATE PREF
40°22.5'N 142°16.0'E
H: 41KM M:4.0



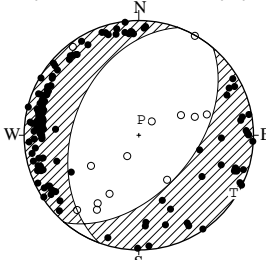
STR DIP SLIP AZM PLG
NP1 203° 38' 77° P 122° 8'
NP2 39° 53' 100° T 348° 79'
N:90 SCORE 97% N 213° 8'

05 AUG. 2002 06:07:41.0
KUSHIRO REGION
43°04.2'N 145°00.4'E
H: 61KM M:4.3



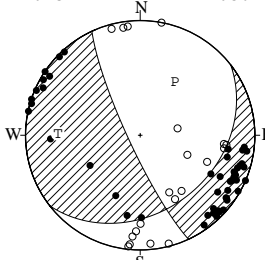
STR DIP SLIP AZM PLG
NP1 245° 45' 124° P 132° 5'
NP2 22° 54' 61° T 233° 66'
N:131 SCORE 97% N 40° 23'

11 AUG. 2002 07:56:18.4
HAMANAKO LAKE REGION
34°43.2'N 137°27.2'E
H: 41KM M:4.1



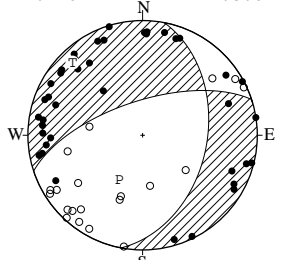
STR DIP SLIP AZM PLG
NP1 200° 42' -105° P 9° 79'
NP2 40° 50' -77° T 121° 4'
N:152 SCORE 99% N 212° 10'

11 AUG. 2002 11:03:05.2
SE OFF BOSO PENINSULA
34°37.9'N 140°09.3'E
H: 51KM M:3.4



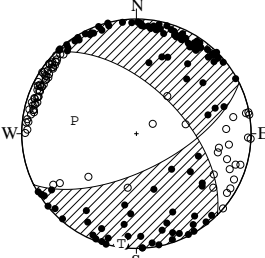
STR DIP SLIP AZM PLG
NP1 52° 34' -16° P 33° 44'
NP2 155° 81' -123° T 271° 29'
N:68 SCORE 100% N 161° 32'

11 AUG. 2002 13:23:41.9
BUNGO CHANNEL
33°15.2'N 132°20.7'E
H: 40KM M:3.0



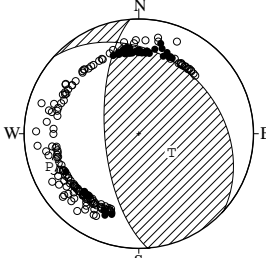
STR DIP SLIP AZM PLG
NP1 11° 43' -143° P 208° 54'
NP2 252° 66' -53° T 316° 13'
N:60 SCORE 95% N 55° 33'

11 AUG. 2002 23:00:16.3
SOUTHERN NARA PREF
34°00.8'N 135°56.8'E
H: 47KM M:3.7



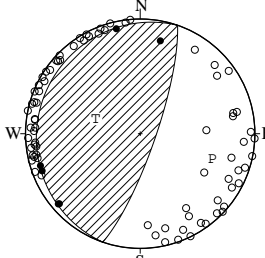
STR DIP SLIP AZM PLG
NP1 315° 57' -32° P 282° 44'
NP2 64° 64' -143° T 188° 4'
N:201 SCORE 99% N 94° 46'

12 AUG. 2002 06:55:29.6
E OFF AOMORI PREF
41°05.1'N 142°38.0'E
H: 26KM M:5.1



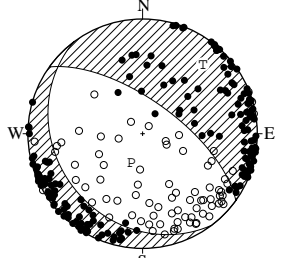
STR DIP SLIP AZM PLG
NP1 312° 32' 51° P 250° 18'
NP2 176° 66' 111° T 120° 63'
N:202 SCORE 89% N 347° 19'

12 AUG. 2002 22:20:18.3
E OFF IBARAKI PREF
36°23.1'N 141°02.2'E
H: 48KM M:3.8



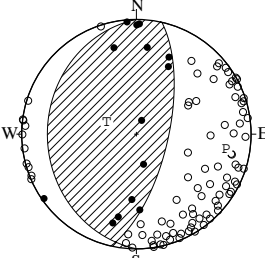
STR DIP SLIP AZM PLG
NP1 199° 11' 90° P 109° 34'
NP2 19° 79' 90° T 289° 56'
N:83 SCORE 100% N 19° 0'

12 AUG. 2002 22:37:35.6
NE WAKAYAMA PREF
34°16.3'N 135°38.3'E
H: 67KM M:3.8



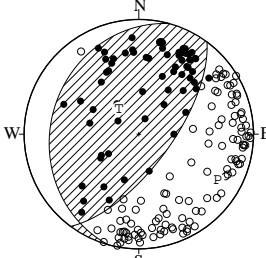
STR DIP SLIP AZM PLG
NP1 143° 25' -74° P 202° 68'
NP2 306° 66' -97° T 41° 21'
N:255 SCORE 96% N 308° 7'

15 AUG. 2002 04:16:21.6
NORTHERN IBARAKI PREF
36°26.5'N 140°36.9'E
H: 57KM M:3.8



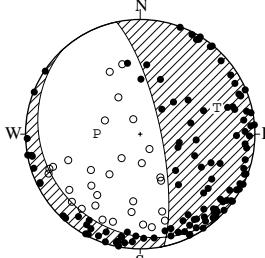
STR DIP SLIP AZM PLG
NP1 180° 23' 78° P 99° 22'
NP2 13° 67' 95° T 292° 67'
N:103 SCORE 99% N 191° 5'

15 AUG. 2002 19:05:29.6
SW IBARAKI PREF
36°03.0'N 139°47.7'E
H: 78KM M:3.8



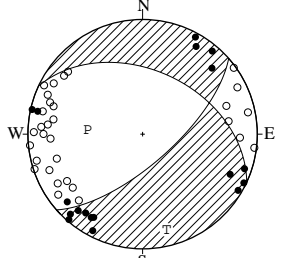
STR DIP SLIP AZM PLG
NP1 195° 24' 71° P 120° 22'
NP2 36° 67' 98° T 322° 67'
N:180 SCORE 99% N 213° 8'

16 AUG. 2002 15:16:25.0
SOUTHERN NARA PREF
34°03.1'N 135°36.0'E
H: 58KM M:3.3



STR DIP SLIP AZM PLG
NP1 137° 17' -120° P 270° 59'
NP2 348° 75' -81° T 71° 30'
N:146 SCORE 95% N 166° 8'

16 AUG. 2002 18:36:31.6
NE OFF IWATE PREF
40°04.2'N 142°21.2'E
H: 31KM M:3.6



STR DIP SLIP AZM PLG
NP1 295° 43' -31° P 275° 50'
NP2 49° 69' -129° T 166° 15'
N:49 SCORE 94% N 65° 36'

EQUAL AREA PROJECTION , LOWER HEMISPHERE.

AZM:AZIMUTH OF PRESSURE(P),TENSION(T),NULL(N)-AXIS , MEASURED CLOCKWISE FROM NORTH.

PLG:PLUNGE OF P,T,N-AXIS , MEASURED DOWN FROM THE HORIZONTAL PLANE.

STR:STRIKE OF NODAL PLANE (NP1,NP2) , MEASURED CLOCKWISE FROM NORTH.

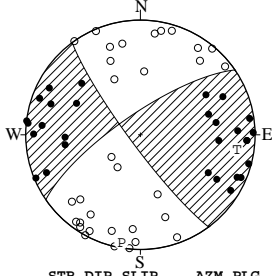
DIP:DIP OF NODAL PLANE , MEASURED DOWN FROM THE HORIZONTAL PLANE.

SLIP:SLIP DIRECTION OF THE HANGING WALL RELATIVE TO THE FOOT WALL , MEASURED COUNTERCLOCKWISE FROM THE STRIKE DIRECTION.

N:DATA NUMBER.

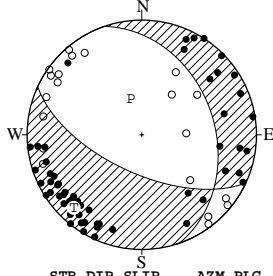
SCORE:RATIO OF THE CONSISTENT DATA NUMBER TO THE TOTAL DATA NUMBER.

16 AUG. 2002 21:15:33.5
CENTRAL AICHI PREF
35°12.4'N 136°53.9'E
H: 44KM M:2.7



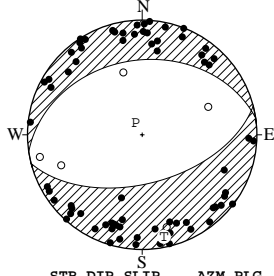
STR DIP SLIP AZM PLG
NP1 236° 75' 8" P 190° 5'
NP2 143° 82' 165" T 99° 16"
N:61 SCORE 100% N 297° 73'

16 AUG. 2002 22:19:29.6
E OFF IWATE PREF
39°44.9'N 142°07.6'E
H: 36KM M:3.2



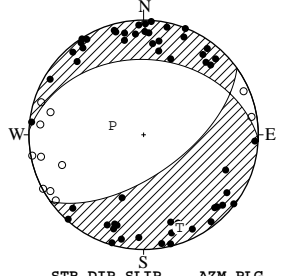
STR DIP SLIP AZM PLG
NP1 341° 37' -50" P 343° 63'
NP2 115° 63' -115" T 223° 14"
N:78 SCORE 95% N 127° 22'

17 AUG. 2002 00:31:17.3
NW KUMAMOTO PREF
32°52.5'N 130°46.9'E
H: 14KM M:2.7



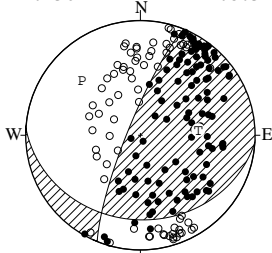
STR DIP SLIP AZM PLG
NP1 262° 35' -85" P 331° 80'
NP2 75° 55' -94" T 168° 10"
N:76 SCORE 99% N 77° 3'

17 AUG. 2002 06:45:07.7
NW KUMAMOTO PREF
32°52.6'N 130°46.8'E
H: 14KM M:2.7



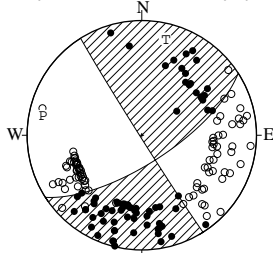
STR DIP SLIP AZM PLG
NP1 272° 34' -58" P 286° 67'
NP2 54° 61' -110" T 159° 14"
N:65 SCORE 98% N 64° 18'

17 AUG. 2002 22:27:09.3
NORTHERN IWATE PREF
39°47.7'N 141°16.2'E
H: 90KM M:3.9



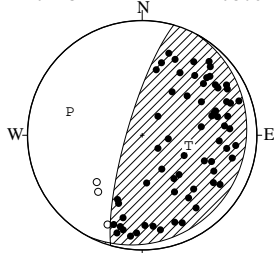
STR DIP SLIP AZM PLG
NP1 94° 27' 159" P 313° 31'
NP2 202° 81' 64" T 85° 48"
N:178 SCORE 94% N 207° 25'

18 AUG. 2002 09:01:01.8
CENTRAL FUKUI PREF
36°07.7'N 136°10.6'E
H: 11KM M:4.7



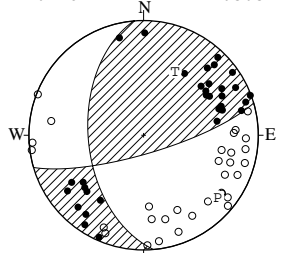
STR DIP SLIP AZM PLG
NP1 57° 70' 179" P 281° 13'
NP2 148° 89' 20" T 14° 15"
N:162 SCORE 96% N 152° 70'

18 AUG. 2002 18:59:48.6
E OFF FUKUSHIMA PREF
37°50.5'N 141°02.6'E
H: 75KM M:3.0



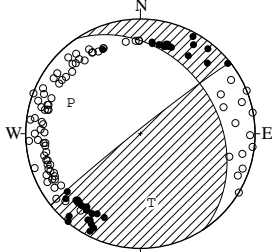
STR DIP SLIP AZM PLG
NP1 28° 11' 102" P 288° 34'
NP2 196° 79' 88" T 103° 56"
N:68 SCORE 100% N 196° 2'

21 AUG. 2002 05:51:08.6
MID NIIGATA PREF
37°12.0'N 138°31.3'E
H: 10KM M:3.3



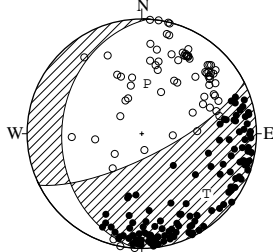
STR DIP SLIP AZM PLG
NP1 175° 50' 17" P 130° 17'
NP2 74° 77' 139" T 26° 38"
N:64 SCORE 97% N 239° 47'

23 AUG. 2002 11:19:05.7
NE OFF IWATE PREF
40°08.8'N 142°24.3'E
H: 36KM M:4.5



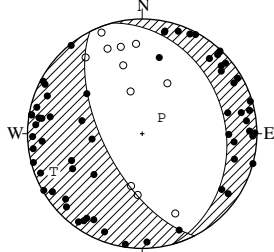
STR DIP SLIP AZM PLG
NP1 326° 33' 5" P 294° 34'
NP2 231° 87' 123" T 171° 39"
N:118 SCORE 97% N 50° 33'

23 AUG. 2002 12:52:51.6
CENTRAL CHIBA PREF
35°40.6'N 140°02.6'E
H: 73KM M:4.1



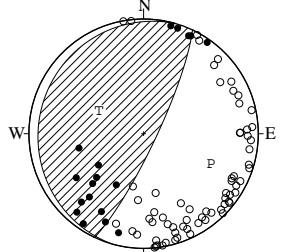
STR DIP SLIP AZM PLG
NP1 183° 31' -146" P 6° 54'
NP2 63° 73' -63" T 133° 24"
N:192 SCORE 98% N 235° 25'

23 AUG. 2002 15:49:04.9
CENTRAL AICHI PREF
35°05.7'N 137°00.1'E
H: 37KM M:2.9



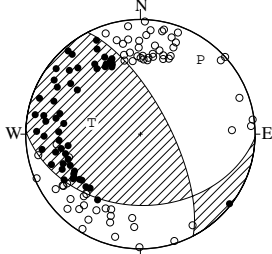
STR DIP SLIP AZM PLG
NP1 345° 28' -79" P 50° 72'
NP2 153° 62' -96" T 247° 17"
N:73 SCORE 99% N 155° 5'

23 AUG. 2002 20:55:38.5
S OFF URAKAWA
41°54.5'N 142°28.7'E
H: 64KM M:3.6



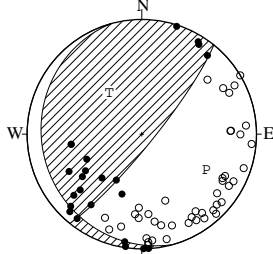
STR DIP SLIP AZM PLG
NP1 196° 9' 81" P 114° 36'
NP2 25° 81' 91" T 297° 54"
N:85 SCORE 99% N 205° 1'

24 AUG. 2002 08:22:02.0
SENDAI BAY REGION
38°15.0'N 141°19.1'E
H: 15KM M:4.0



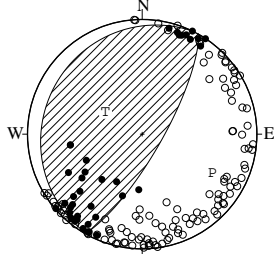
STR DIP SLIP AZM PLG
NP1 92° 38' 35" P 39° 18'
NP2 333° 69' 123" T 283° 54"
N:121 SCORE 97% N 140° 30'

27 AUG. 2002 09:30:38.1
S OFF URAKAWA
41°55.9'N 142°18.9'E
H: 69KM M:3.6



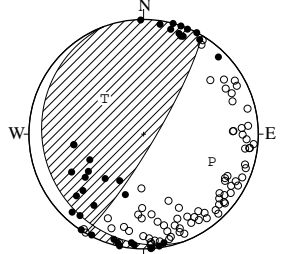
STR DIP SLIP AZM PLG
NP1 164° 14' 36" P 119° 36'
NP2 39° 82' 101" T 322° 52"
N:66 SCORE 97% N 217° 11'

29 AUG. 2002 18:04:08.8
S OFF URAKAWA
41°55.7'N 142°19.3'E
H: 67KM M:4.7



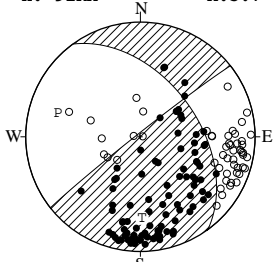
STR DIP SLIP AZM PLG
NP1 206° 14' 86" P 119° 31'
NP2 30° 76' 91" T 301° 59"
N:158 SCORE 95% N 210° 1'

29 AUG. 2002 20:14:22.6
S OFF URAKAWA
41°55.7'N 142°20.0'E
H: 68KM M:3.8



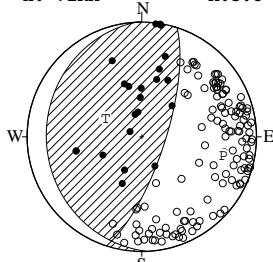
STR DIP SLIP AZM PLG
NP1 160° 13' 40" P 112° 36'
NP2 31° 82' 100" T 312° 52"
N:113 SCORE 95% N 209° 10'

30 AUG. 2002 09:46:22.1
 SOUTHERN BOSO PENINSULA
 34°58.7'N 139°52.2'E
 H: 91KM M:3.7



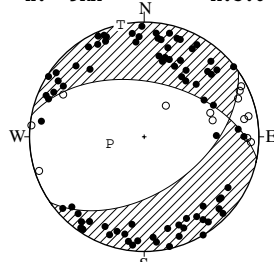
STR	DIP	SLIP	AZM	PLG
NP1	324°	48°	3°	P 286° 26°
NP2	232°	88°	138°	T 179° 30°
N:143 SCORE 99% N 49° 48°				

30 AUG. 2002 20:28:11.6
 CENTRAL CHIBA PREF
 35°34.9'N 140°08.3'E
 H: 71KM M:3.8



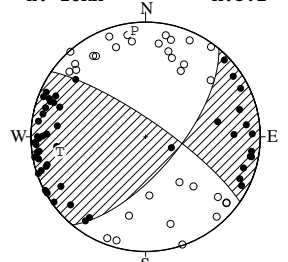
STR	DIP	SLIP	AZM	PLG
NP1	177°	18°	70°	P 103° 28°
NP2	18°	73°	96°	T 297° 61°
N:149 SCORE 99% N 196° 6°				

30 AUG. 2002 21:30:21.5
 NW KUMAMOTO PREF
 32°51.0'N 130°38.9'E
 H: 9KM M:3.6



STR	DIP	SLIP	AZM	PLG
NP1	55°	50°	-123°	P 258° 65°
NP2	281°	50°	-57°	T 348° 0°
N:96 SCORE 97% N 78° 25°				

31 AUG. 2002 03:35:13.4
 CENTRAL SHIZUOKA PREF
 34°55.3'N 138°20.4'E
 H: 28KM M:3.1



STR	DIP	SLIP	AZM	PLG
NP1	40°	67°	13°	P 354° 8°
NP2	305°	78°	156°	T 260° 25°
N:82 SCORE 100% N 100° 64°				