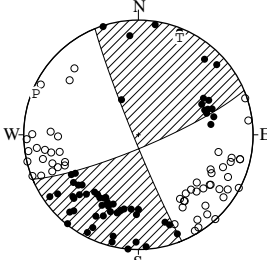


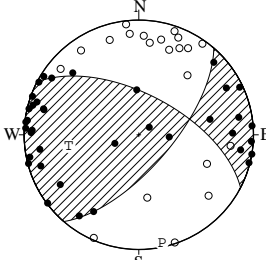
NODAL PLANE SOLUTIONS FOR EARTHQUAKES IN FEBRUARY, 2001

01 FEB. 2001 01:50:50.1
NORTHERN HYOGO PREF
35°27.9'N 134°29.8'E
H: 11KM M:4.1



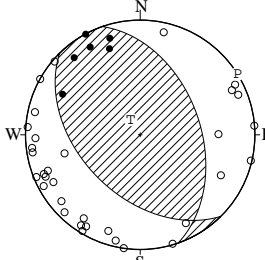
STR DIP SLIP AZM PLG
NP1 67° 81° 176° P 292° 4°
NP2 158° 86° 9° T 23° 9°
N:112 SCORE 98% N 178° 80°

01 FEB. 2001 06:24:20.0
CENTRAL SHIZUOKA PREF
35°05.4'N 138°14.5'E
H: 28KM M:2.8



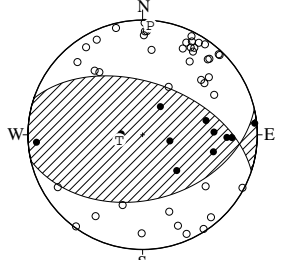
STR DIP SLIP AZM PLG
NP1 297° 61° 154° P 168° 4°
NP2 41° 67° 32° T 261° 38°
N:59 SCORE 95% N 73° 52°

01 FEB. 2001 13:18:11.2
SOUTHERN MIE PREF
34°25.4'N 136°11.2'E
H: 11KM M:3.2



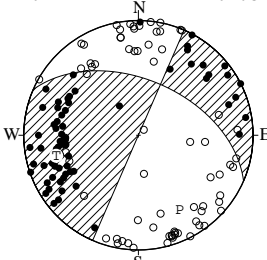
STR DIP SLIP AZM PLG
NP1 135° 46° 72° P 58° 0°
NP2 341° 46° 108° T 328° 77°
N:40 SCORE 100% N 148° 13°

01 FEB. 2001 15:43:24.3
KANAGAWA PREF
35°30.1'N 139°25.8'E
H: 34KM M:2.7



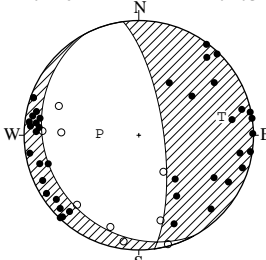
STR DIP SLIP AZM PLG
NP1 77° 42° 66° P 4° 5°
NP2 288° 52° 111° T 257° 73°
N:53 SCORE 100% N 95° 16°

02 FEB. 2001 08:10:06.1
EASTERN YAMANASHI PREF
35°30.0'N 139°04.2'E
H: 17KM M:4.5



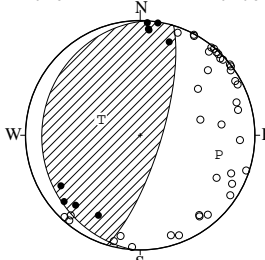
STR DIP SLIP AZM PLG
NP1 293° 50° 180° P 151° 27°
NP2 23° 90° 40° T 256° 27°
N:142 SCORE 92% N 23° 50°

02 FEB. 2001 15:18:09.0
NORTHERN MIE PREF
34°56.8'N 136°34.9'E
H: 40KM M:2.9



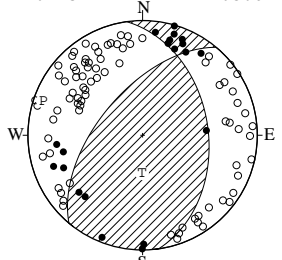
STR DIP SLIP AZM PLG
NP1 151° 19° -110° P 272° 52°
NP2 352° 72° -83° T 77° 27°
N:50 SCORE 98% N 170° 6°

02 FEB. 2001 18:43:32.9
E OFF AOMORI PREF
41°29.1'N 142°00.9'E
H: 64KM M:4.0



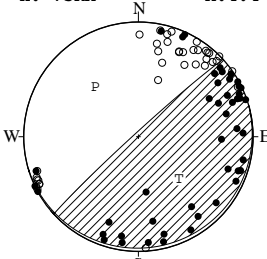
STR DIP SLIP AZM PLG
NP1 183° 15° 77° P 104° 30°
NP2 17° 75° 94° T 292° 60°
N:47 SCORE 100% N 196° 3°

05 FEB. 2001 03:34:15.7
NW WAKAYAMA PREF
34°11.8'N 135°12.7'E
H: 5KM M:3.6



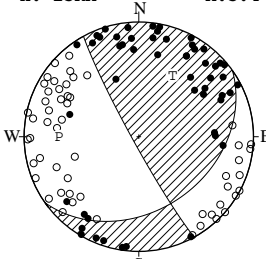
STR DIP SLIP AZM PLG
NP1 352° 42° 51° P 289° 9°
NP2 220° 59° 120° T 181° 63°
N:101 SCORE 94% N 23° 25°

05 FEB. 2001 04:17:16.7
EASTERN FUKUSHIMA PREF
37°23.2'N 140°52.4'E
H: 75KM M:4.4



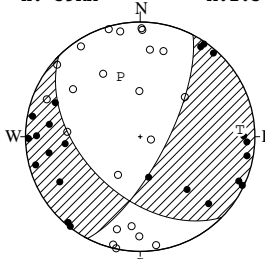
STR DIP SLIP AZM PLG
NP1 74° 3° 116° P 319° 42°
NP2 228° 87° 89° T 136° 48°
N:82 SCORE 93% N 228° 1°

05 FEB. 2001 10:46:23.7
AWAJISHIMA ISLAND REGION
34°23.2'N 134°44.9'E
H: 13KM M:3.4



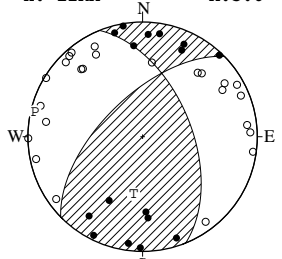
STR DIP SLIP AZM PLG
NP1 55° 36° 172° P 270° 31°
NP2 151° 85° 54° T 29° 39°
N:106 SCORE 94% N 154° 36°

07 FEB. 2001 17:13:53.9
CENTRAL AICHI PREF
35°06.3'N 137°17.7'E
H: 39KM M:2.5



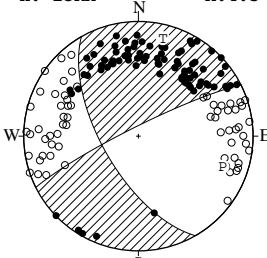
STR DIP SLIP AZM PLG
NP1 135° 49° -155° P 342° 44°
NP2 27° 71° -44° T 86° 14°
N:44 SCORE 98% N 189° 43°

08 FEB. 2001 00:24:41.6
SOUTHERN IWATE PREF
39°03.5'N 140°46.6'E
H: 12KM M:3.6



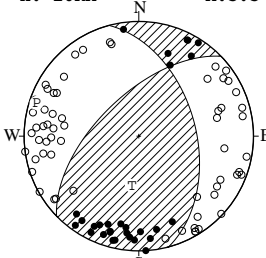
STR DIP SLIP AZM PLG
NP1 338° 55° 36° P 283° 4°
NP2 226° 61° 139° T 189° 48°
N:40 SCORE 100% N 17° 42°

08 FEB. 2001 14:11:58.5
TOKUSHIMA PREF
33°54.3'N 134°29.6'E
H: 13KM M:4.5



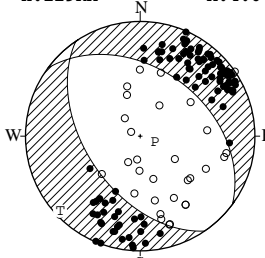
STR DIP SLIP AZM PLG
NP1 150° 64° -7° P 110° 23°
NP2 243° 83° -154° T 14° 13°
N:153 SCORE 98% N 257° 63°

09 FEB. 2001 07:10:28.4
KYOTO OSAKA BORDER REG
34°58.2'N 135°37.6'E
H: 10KM M:3.3



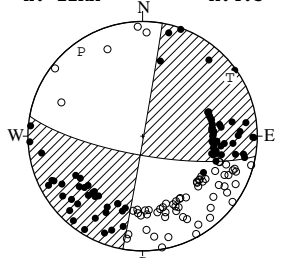
STR DIP SLIP AZM PLG
NP1 345° 49° 40° P 288° 7°
NP2 226° 61° 131° T 188° 54°
N:90 SCORE 98% N 23° 35°

11 FEB. 2001 01:18:14.5
SOUTHERN MIYAGI PREF
37°55.2'N 140°38.9'E
H: 119KM M:4.0



STR DIP SLIP AZM PLG
NP1 306° 41° -105° P 109° 79°
NP2 146° 51° -78° T 227° 5°
N:131 SCORE 99% N 318° 10°

11 FEB. 2001 09:17:28.4
WESTERN TOTTORI PREF
35°25.3'N 133°17.8'E
H: 11KM M:4.5



STR DIP SLIP AZM PLG
NP1 100° 76° -179° P 324° 10°
NP2 10° 89° -14° T 56° 9°
N:147 SCORE 99% N 187° 76°

EQUAL AREA PROJECTION , LOWER HEMISPHERE.

AZM:AZIMUTH OF PRESSURE(P),TENSION(T),NULL(N)-AXIS , MEASURED CLOCKWISE FROM NORTH.
PLG:PLUNGE OF P,T,N-AXIS , MEASURED DOWN FROM THE HORIZONTAL PLANE.

STR:STRIKE OF NODAL PLANE (NP1,NP2) , MEASURED CLOCKWISE FROM NORTH.

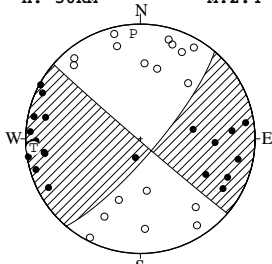
DIP:DIP OF NODAL PLANE , MEASURED DOWN FROM THE HORIZONTAL PLANE.

SLIP:SLIP DIRECTION OF THE HANGING WALL RELATIVE TO THE FOOT WALL , MEASURED COUNTERCLOCKWISE FROM THE STRIKE DIRECTION.

N:DATA NUMBER.

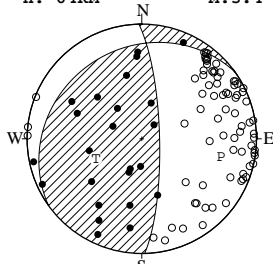
SCORE:RATIO OF THE CONSISTENT DATA NUMBER TO THE TOTAL DATA NUMBER.

12 FEB. 2001 14:45:49.0
CENTRAL SHIZUOKA PREF
34°53.8'N 138°13.9'E
H: 30KM M:2.4



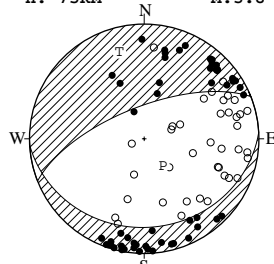
STR DIP SLIP AZM PLG
NP1 40° 79' -1° P 356° 9°
NP2 131° 89' -169° T 265° 7°
N:40 SCORE 100% N 138° 79°

13 FEB. 2001 03:04:20.3
SOUTHERN IBARAKI PREF
36°02.0'N 140°05.8'E
H: 64KM M:3.4



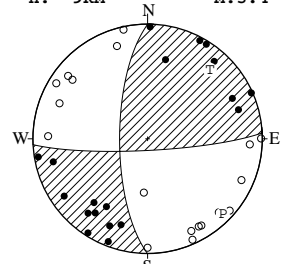
STR DIP SLIP AZM PLG
NP1 235° 22' 144° P 103° 30°
NP2 359° 77' -72° T 247° 54°
N:100 SCORE 99% N 3° 17°

15 FEB. 2001 04:45:26.9
NORTHERN IBARAKI PREF
36°19.7'N 140°27.8'E
H: 75KM M:3.8



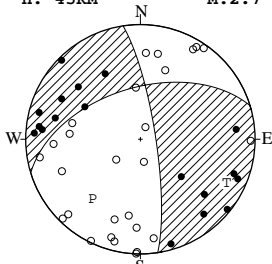
STR DIP SLIP AZM PLG
NP1 87° 24' -73° P 145° 67°
NP2 248° 67' -97° T 344° 22°
N:93 SCORE 97% N 251° 7°

15 FEB. 2001 05:33:36.1
NORTHERN TOCHIGI PREF
36°55.6'N 139°41.2'E
H: 9KM M:3.4



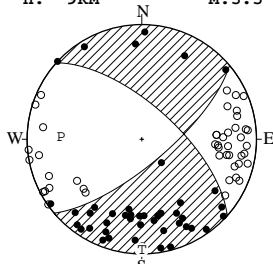
STR DIP SLIP AZM PLG
NP1 180° 70' 9° P 135° 8°
NP2 87° 82' 160° T 42° 20°
N:37 SCORE 100% N 246° 68°

16 FEB. 2001 03:22:34.9
CENTRAL AICHI PREF
35°10.1'N 137°16.3'E
H: 45KM M:2.7



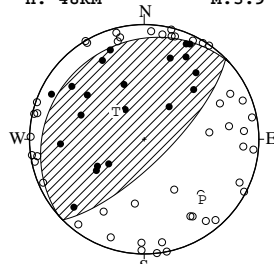
STR DIP SLIP AZM PLG
NP1 253° 53' -14° P 219° 34°
NP2 351° 79' -142° T 117° 17°
N:45 SCORE 98% N 5° 51°

18 FEB. 2001 09:57:46.6
WESTERN TOTTORI PREF
35°12.4'N 133°24.9'E
H: 9KM M:3.5



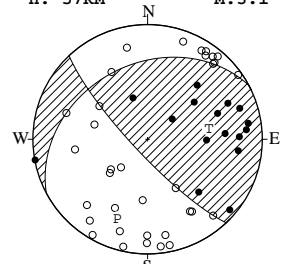
STR DIP SLIP AZM PLG
NP1 312° 66' -19° P 272° 30°
NP2 50° 72' -155° T 180° 4°
N:89 SCORE 99% N 83° 60°

18 FEB. 2001 16:17:23.6
SW IBARAKI PREF
36°05.4'N 139°53.2'E
H: 48KM M:3.9



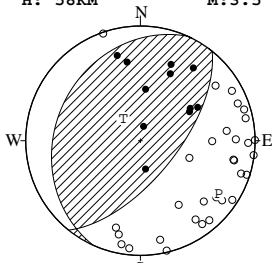
STR DIP SLIP AZM PLG
NP1 228° 17' 93° P 136° 28°
NP2 45° 73' 89° T 314° 62°
N:67 SCORE 99% N 46° 1°

19 FEB. 2001 06:53:24.1
SW IBARAKI PREF
36°02.8'N 139°54.7'E
H: 57KM M:3.1



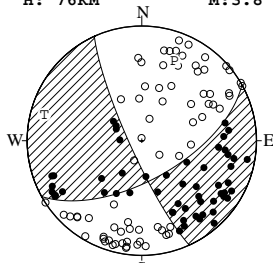
STR DIP SLIP AZM PLG
NP1 242° 35' 18° P 201° 27°
NP2 137° 80' 123° T 80° 45°
N:50 SCORE 100% N 310° 33°

19 FEB. 2001 12:55:34.4
NORTHERN IBARAKI PREF
36°26.8'N 140°36.1'E
H: 58KM M:3.5



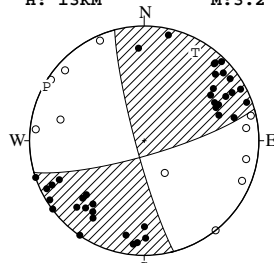
STR DIP SLIP AZM PLG
NP1 204° 26' 77° P 124° 19°
NP2 39° 64' 96° T 322° 70°
N:42 SCORE 100% N 216° 6°

21 FEB. 2001 03:05:46.6
NORTHERN MIYAZAKI PREF
32°22.0'N 131°15.8'E
H: 76KM M:3.8



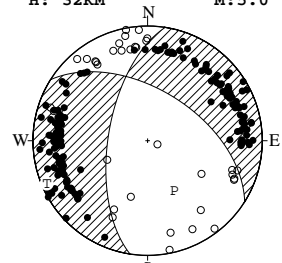
STR DIP SLIP AZM PLG
NP1 61° 62' -10° P 22° 26°
NP2 156° 81' -152° T 285° 13°
N:125 SCORE 98% N 171° 60°

22 FEB. 2001 06:31:56.3
YAMAGUCHI PREF
34°26.2'N 131°40.1'E
H: 13KM M:3.2



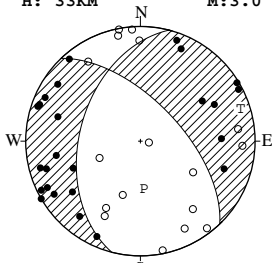
STR DIP SLIP AZM PLG
NP1 74° 79' 174° P 299° 3°
NP2 165° 84' 11° T 30° 12°
N:49 SCORE 100% N 195° 78°

23 FEB. 2001 07:23:47.9
HAMANAKO LAKE REGION
34°47.6'N 137°32.9'E
H: 32KM M:5.0



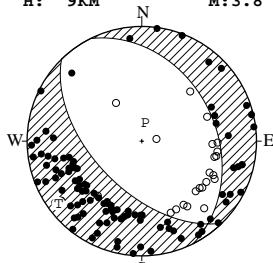
STR DIP SLIP AZM PLG
NP1 302° 54' -144° P 152° 49°
NP2 189° 62' -42° T 247° 5°
N:205 SCORE 100% N 341° 41°

23 FEB. 2001 08:08:51.5
HAMANAKO LAKE REGION
34°48.0'N 137°32.6'E
H: 33KM M:3.0



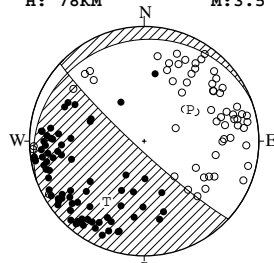
STR DIP SLIP AZM PLG
NP1 194° 46' -42° P 176° 56°
NP2 316° 62' -128° T 72° 9°
N:42 SCORE 95% N 336° 32°

23 FEB. 2001 08:58:08.5
NORTHERN HYOGO PREF
35°27.8'N 134°29.3'E
H: 9KM M:3.8



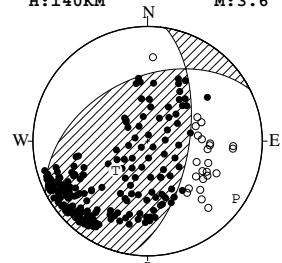
STR DIP SLIP AZM PLG
NP1 333° 36' -75° P 11° 77°
NP2 136° 55' -100° T 233° 10°
N:124 SCORE 98% N 141° 9°

25 FEB. 2001 02:52:13.7
IYONADA SETONAIKAI
33°44.6'N 131°52.7'E
H: 78KM M:3.5



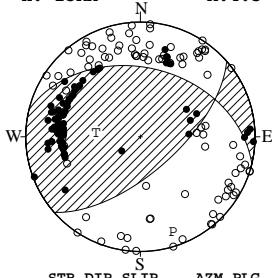
STR DIP SLIP AZM PLG
NP1 250° 13' -153° P 56° 50°
NP2 133° 84' -78° T 212° 38°
N:135 SCORE 97% N 311° 12°

25 FEB. 2001 03:24:43.8
NORTHERN MIYAZAKI PREF
32°33.9'N 131°07.0'E
H: 140KM M:3.6



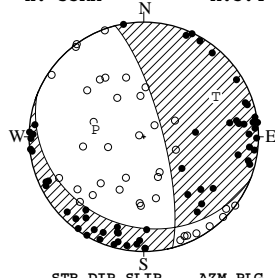
STR DIP SLIP AZM PLG
NP1 243° 44' 135° P 123° 9°
NP2 9° 60' 56° T 228° 59°
N:214 SCORE 99% N 28° 29°

25 FEB. 2001 14:05:31.9
 NEAR IZU-OSHIMA ISLAND
 34°45.8'N 139°35.3'E
 H: 23KM M:4.5



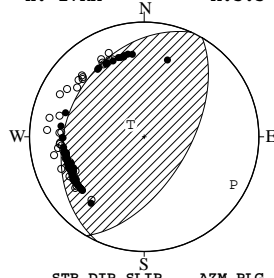
STR	DIP	SLIP	AZM	PLG
NP1	284°	39'	138°	P 161' 14°
NP2	49°	65'	59°	T 275° 58°
N:177 SCORE 94% N 63° 28°				

26 FEB. 2001 12:48:51.1
 CENTRAL WAKAYAMA PREF
 33°54.7'N 135°25.0'E
 H: 53KM M:3.4



STR	DIP	SLIP	AZM	PLG
NP1	111°	23'	-142°	P 278° 55°
NP2	346°	76'	-72°	T 61° 29°
N:97 SCORE 98% N 161° 18°				

26 FEB. 2001 15:08:30.8
 E OFF FUKUSHIMA PREF
 37°09.2'N 142°16.1'E
 H: 27KM M:5.5



STR	DIP	SLIP	AZM	PLG
NP1	204°	32'	85°	P 118° 13°
NP2	30°	58'	93°	T 311° 77°
N:132 SCORE 87% N 209° 3°				